
Menpo Documentation

Release 0.6.1+0.g6eee9d9.dirty

Joan Alabort-i-Medina, Epameinondas Antonakos, James Booth,

December 09, 2015

1	User Guide	3
1.1	Quick Start	3
1.2	Introduction	4
1.3	Menpo's Data Types	4
1.4	Working with Images and PointClouds	6
1.5	Vectorizing Objects	7
1.6	Visualizing Objects	9
1.7	Changelog	10
2	The Menpo API	21
2.1	menpo.base	21
2.2	menpo.io	24
2.3	menpo.image	29
2.4	menpo.feature	86
2.5	menpo.landmark	97
2.6	menpo.math	125
2.7	menpo.model	130
2.8	menpo.shape	157
2.9	menpo.transform	256
2.10	menpo.visualize	318

Welcome to the Menpo documentation!

Menpo is a Python package designed to make manipulating annotated data more simple. In particular, sparse locations on either images or meshes, referred to as **landmarks** within Menpo, are tightly coupled with their reference objects. For areas such as Computer Vision that involve learning models based on prior knowledge of object location (such as object detection and landmark localisation), Menpo is a very powerful toolkit.

A short example is often more illustrative than a verbose explanation. Let's assume that you want to load a set of images that have been annotated with bounding boxes, and that these bounding box locations live in text files next to the images. Here's how we would load the images and extract the areas within the bounding boxes using Menpo:

```
import menpo.io as mio

images = []
for image in mio.import_images('./images_folder'):
    images.append(image.crop_to_landmarks())
```

Where `import_images` yields a generator to keep memory usage low.

Although the above is a very simple example, we believe that being able to easily manipulate and couple landmarks with images *and* meshes, is an important problem for building powerful models in areas such as facial point localisation.

To get started, check out the User Guide for instructions on installation and some of the core concepts within Menpo.

User Guide

The User Guide is designed to give you an overview of the key concepts within Menpo. In particular, we want to try and explain some of the design decisions that we made and demonstrate why we think they are powerful concepts for exploring visual data.

1.1 Quick Start

Here we give a very quick rundown of the basic links and information sources for the project.

1.1.1 Basic Installation

Menpo should be installable via pip on all major platforms:

```
$ pip install menpo
```

However, in the menpo team, we **strongly** advocate the usage of conda for scientific Python, as it makes installation of compiled binaries much more simple. In particular, if you wish to use any of the related Menpo projects such as *menpofit*, *menpo3d* or *menpodetect*, you will not be able to easily do so without using conda.

```
$ conda install -c menpo menpo
```

To install using conda, please see the thorough instructions for each platform on the [Menpo website](#).

1.1.2 API Documentation

[Visit API Documentation](#)

Menpo is extensively documented on a per-method/class level and much of this documentation is reflected in the API Documentation. If any functions or classes are missing, please bring it to the attention of the developers on [Github](#).

1.1.3 Notebooks

[Explore the Menpo Notebooks](#)

For a more thorough set of examples, we provide a set of IPython notebooks that demonstrate common use cases of Menpo. This concentrates on an overview of the functionality of the major classes and ideas behind Menpo.

1.1.4 User Group and Issues

If you wish to get in contact with the Menpo developers, you can do so via various channels. If you have found a bug, or if any part of Menpo behaves in a way you do not expect, please raise an issue on [Github](#).

If you want to ask a theoretical question, or are having problems installing or setting up Menpo, please visit the [user group](#).

1.2 Introduction

This user guide is a general introduction to Menpo, aiming to provide a bird's eye of Menpo's design. After reading this guide you should be able to go explore Menpo's extensive Notebooks and not be too suprised by what you see.

1.2.1 Core Interfaces

Menpo is an object oriented framework built around a set of core abstract interfaces, each one governing a single facet of Menpo's design. Menpo's key interfaces are:

- *Shape* - spatial data containers
- *Vectorizable* - efficient bi-directional conversion of types to a vector representation
- *Targetable* - objects that generate some spatial data
- *Transform* - flexible spatial transformations
- *Landmarkable* - objects that can be annotated with spatial labelled landmarks

1.2.2 Data containers

Most numerical data in Menpo is passed around in one of our core data containers. The features of each of the data containers is explained in great detail in the notebooks - here we just list them to give you a feel for what to expect:

- *Image* - n-dimensional image with k-channels of data
- *MaskedImage* - As *Image*, but with a boolean mask
- *BooleanImage* - As boolean image that is used for masking images.
- *PointCloud* - n-dimensional ordered point collection
- *PointUndirectedGraph* - n-dimensional ordered point collection with undirected connectivity
- *PointDirectedGraph* - n-dimensional ordered point collection with directed connectivity
- *TriMesh* - As *PointCloud*, but with a triangulation

1.3 Menpo's Data Types

Menpo is a high level software package. It is not a replacement for scikit-image, scikit-learn, or opencv - it ties all these types of packages together in to a unified framework for building and fitting deformable models. As a result, most of our algorithms take as input a higher level representation of data than simple numpy arrays.

1.3.1 Why have data types - what's wrong with numpy arrays?

Menpo's data types are thin wrappers around numpy arrays. They give semantic meaning to the underlying array through providing clearly named and consistent properties. As an example let's take a look at *PointCloud*, Menpo's workhorse for spatial data. Construction requires a numpy array:

```
x = np.random.rand(3, 2)
pc = PointCloud(x)
```

It's natural to ask the question:

Is this a collection of three 2D points, or two 3D points?

In Menpo, you never do this - just look at the properties on the pointcloud:

```
pc.n_points # 3
pc.n_dims   # 2
```

If we take a look at the properties we can see they are trivial:

```
@property
def n_points(self):
    return self.points.shape[0]

@property
def n_dims(self):
    return self.points.shape[1]
```

Using these properties makes code much more readable in algorithms accepting Menpo's types. Let's imagine a routine that does some operation on an image and a related point cloud. If it accepted numpy arrays, we might see something like this on the top line:

```
def foo_arrays(x, img):
    # preallocate the result
    y = np.zeros(x.shape[1],
                 x.shape[2],
                 img.shape[-1])
    ...
```

On first glance it is not at all apparent what *y*'s shape is semantically. Now let's take a look at the equivalent code using Menpo's types:

```
def foo_menpo(pc, img):
    # preallocate the result
    y = np.zeros(pc.n_dims,
                 pc.n_points,
                 img.n_channels)
    ...
```

This time it's immediately apparent what *y*'s shape is. Although this is a somewhat contrived example, you will find this pattern applied consistently across Menpo, and it aids greatly in keeping the code readable.

1.3.2 Key points

1. **Containers store the underlying numpy array in an easy to access attribute.** For the *PointCloud* family see the *.points* attribute. On *Image* and subclasses, the actual data array is stored at *.pixels*.
2. **Importing assets through *menpo.io* will result in our data containers, not numpy arrays.** This means in a lot of situations you never need to remember the Menpo conventions for ordering of array data - just ask for an image and you will get an *Image* object.

3. **All containers copy data by default.** Look for the `copy=False` keyword argument if you want to avoid copying a large numpy array for performance.
4. **Containers perform sanity checks.** This helps catch obvious bugs like misshaping an array. You can sometimes suppress them for extra performance with the `skip_checks=True` keyword argument.

1.4 Working with Images and PointClouds

Menpo takes an opinionated stance on certain issues - one of which is establishing sensible rules for how to work with spatial data and image data in the same framework.

Let's start with a quiz - which of the following is correct?



?	x	y
a	30	50
b	50	30
c	50	160
d	160	50

Most would answer **b** - images are indexed from the top left, with x going across and y going down.

Now another question - how do I access that pixel in the pixels array?

```
a: lenna[30, 50]
b: lenna[50, 30]
```

The correct answer is **b** - pixels get stored in a y, x order so we have to flip the points to access the array.

As Menpo blends together use of PointClouds and Images frequently this can cause a lot of confusion. You might create a [Translation](#) of 5 in the y direction as the following:

```
t = menpo.transform.Translation([0, 5])
```

And then expect to use it to warp an image:

```
img.warp_to(reference_shape, t)
```

and then some spatial data related to the image:

```
t.apply(some_data)
```

Unfortunately the meaning of y in these two domains is different - some code would have to flip the order of applying the translation of the transform to an image, a potential cause of confusion.

The *worst* part about this is that once we go to voxel data (which *Image* largely supports, and will fully support in the future), a z-axis is added.

There is one important caveat, unfortunately. The **first axis of an image represents the channels**. Unlike in other software, such as Matlab, which follows the fortran convention of being column major, Python and other C-like languages generally conform to a row major order. Practically this means that if you want to iterate over each channel of an image, you need the memory layout to reflect this. This means you want the pixel data of each channel to be contiguous in memory. **For row major memory, this implies that the first axis should represent an iteration over the channel data.**

Now, as was mentioned, we want to drop all the swapping business. Therefore, forgiving that the **first axis indexes the channel data**, the following axes always match the spatial data. For example, The zeroth axis of the spatial data once more corresponds with the first axis (the first axis is *after the zeroth axis representing the channel data*) of the image data. Trying to keep track of these rules muddies an otherwise very simple concept.

1.4.1 Menpo's approach

Menpo's solution to this problem is simple - **drop the insistence of calling axes x, y, and z**. Skipping the channel data, which represents the zeroth axis, the first axis of the pixel data is simply that - the first axis. It corresponds exactly with the zeroth axis on the point cloud. If you have an image with annotations provided the zeroth axis of the *PointCloud* representing the annotations will correspond with the first axis of the image. This rule makes working with images and spatial data simple - short you should never have to think about flipping axes in Menpo.

It's natural to be concerned at this point that establishing such rules must make it really difficult ingest data which follows different conventions. This is incorrect - one of the biggest strengths of the *menpo.io* module is that each asset importer normalizes the format of the data to format Menpo's rules.

1.4.2 Key Points

- **Menpo is n-dimensional.** We try and avoid speaking of x and y , because there are many different conventions in use.
- **The IO module ensures that different data formats are normalized** upon loading into Menpo. For example, *Image* types are imported as 64-bit floating point numbers normalised between [0, 1], by default.
- **axis 0 of landmarks corresponds to axis 0 of the container it is an annotation of.**
- **The first axis of image types is always the channel data. The remaining axes map exactly to the other spatial axes.** Therefore, the first image axis maps exactly to the zeroth axis of a PointCloud.

1.5 Vectorizing Objects

Computer Vision algorithms are frequently formulated as linear algebra problems in a high dimensional space, where each asset is stripped into a vector. In this high dimensional space we may perform any number of operations, but normally we can't stay in this space for the whole algorithm - we normally have to recast the vector back into it's original domain in order to perform other operations.

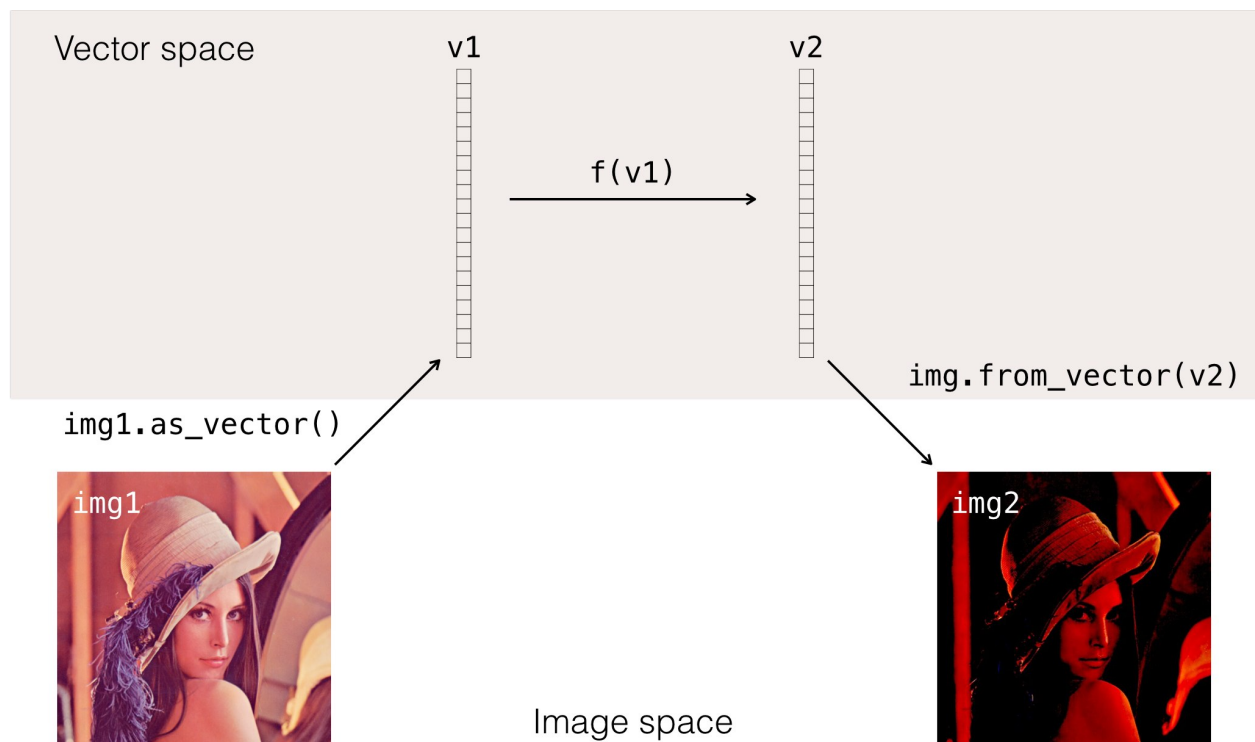


Fig. 1.1: **Figure 1:** Vectorizing allows Menpo to have rich data types whilst simultaneously providing efficient linear algebra routines. Here an image is vectorized, and an arbitrary process $f(\cdot)$ is performed on its vector representation. Afterwards the vector is converted the back into an image. The vector operation is completely general, and could have equally been performed on some spatial data.

An example of this might be seen with images, where the gradient of the intensity values of an image needs to be taken. This is a complex problem to solve in a vector space representation of the image, but trivial to solve in the image domain.

Menpo bridges the gap by naively supporting bi-directional vectorisation of its types through the *Vectorizable* interface. Through this, any type can be safely and efficiently converted to a vector form and back again. You'll find the key methods of *Vectorizable* are extensively used in Menpo. They are

- *as_vector* - generate a vector from one of our types.
- *from_vector* - rebuild one of our types from a vector
- *from_vector_inplace* - alter an object inplace to take on the new state

1.5.1 Key points

1. **Each type defines its own form of vectorization.** Calling *as_vector* on a *Image* returns all of the pixels in a single strip, whilst on a *MaskedImage* only the true pixels are returned. This distinction means that much of Menpo's image algorithms work equally well with masked or unmasked data - it's the *Vectorizable* interface that abstracts away the difference between the two.
2. **Lots of things are vectorizable, not just images.** Pointclouds and lots of transforms are too.
3. **The length of the resulting vector of a type can be found by querying the “n_parameters” property.**
4. **The vectorized form of an object does not have to be ‘complete’.** *from_vector* and *from_vector_inplace* can use the object they are called on to rebuild a complete state. Think of vectorization more as a parametrization of the object, not a complete serialization.

1.6 Visualizing Objects

In Menpo, we take an opinionated stance that data exploration is a key part of working with visual data. Therefore, we tried to make the mental overhead of visualizing objects as low as possible. Therefore, we made visualization a key concept directly on our data containers, rather than requiring extra imports in order to view your data.

We also took a strong step towards simple visualization of data collections by integrating some of our core types such as *Image* with visualization widgets for the Jupyter notebook.

1.6.1 Visualizing 2D Images

Without further ado, a quick example of viewing a 2D image:

```
%matplotlib inline # This is only needed if viewing in an IPython notebook
import menpo.io as mio

bb = mio.import_builtin_asset.breakingbad_jpg()
bb.view()
```

Viewing the image landmarks:

```
%matplotlib inline # This is only needed if viewing in an IPython notebook
import menpo.io as mio

bb = mio.import_builtin_asset.breakingbad_jpg()
bb.view_landmarks()
```

Viewing the image with a native IPython widget:

```
%matplotlib inline # This is only needed if viewing in an IPython notebook
import menpo.io as mio

bb = mio.import_builtin_asset.breakingbad_jpg()
bb.view_widget()
```

1.6.2 Visualizing A List Of 2D Images

Visualizing lists of images is also incredibly simple if you are using the Jupyter notebook and have the MenpoWidgets package installed:

```
%matplotlib inline
import menpo.io as mio
from menpowidgets import visualize_images

# import_images is a generator, so we must exhaust the generator before
# we can visualize the list. This is because the widget allows you to
# jump arbitrarily around the list, which cannot be done with generators.
images = list(mio.import_images('./path/to/images/*.jpg'))
visualize_images(images)
```

1.6.3 Visualizing A 2D PointCloud

Visualizing *PointCloud* objects and subclasses is a very familiar experience:

```
%matplotlib inline
from menpo.shape import PointCloud
import numpy as np

pcloud = PointCloud(np.array([[0, 0], [1, 0], [1, 1], [0, 1]]))
pcloud.view()
```

1.6.4 Visualizing In 3D

Menpo natively supports 3D objects, such as triangulated meshes, as our base classes are n-dimensional. However, as viewing in 3D is a much more complicated experience, we have segregated the 3D viewing package into one of our sub-packages: Menpo3D.

If you try to view a 3D *PointCloud* without having Menpo3D installed, you will receive an exception asking you to install it.

Menpo3D also comes with many other complicated pieces of functionality for 3D meshes such as a rasterizer. We recommend you look at Menpo3D if you want to use Menpo for 3D mesh manipulation.

1.7 Changelog

1.7.1 0.6.0 (2015/11/26)

This release is another set of breaking changes for Menpo. All `in_place` methods have been deprecated to make the API clearer (always copy). The largest change is the removal of all widgets into a subpackage called `menpowidgets`. To continue using widgets within the Jupyter notebook, you should install `menpowidgets`.

Breaking Changes

- Procrustes analysis now checks for mirroring and disables it by default. This is a change in behaviour.
- The `sample_offsets` argument of `menpo.image.Image.extract_patches()` now expects a numpy array rather than a `PointCloud`.
- All widgets are removed and now exist as part of the `menpowidgets` project. The widgets are now only compatible with Jupyter 4.0 and above.
- Landmark labellers have been totalled refactored and renamed. They have not been deprecated due to the changes. However, the new changes mean that the naming scheme of labels is now much more intuitive. Practically, the usage of labelling has only changed in that now it is possible to label not only `LandmarkGroup` but also `PointCloud` and numpy arrays directly.
- Landmarks are now warped by default, where previously they were not.
- All vlfeat features have now become optional and will not appear if cyvlfeat is not installed.
- All `label` keyword arguments have been removed. They were not found to be useful. For the same effect, you can always create a new landmark group that only contains that label and use that as the `group` key.

New Features

- New SIFT type features that return vectors rather than dense features. (`menpo.feature.vector_128_dsift()`, `menpo.feature.hellinger_vector_128_dsift()`)
- `menpo.shape.PointCloud.init_2d_grid()` static constructor for `PointCloud` and subclasses.
- Add `PCAVectorModel` class that allows performing PCA directly on arrays.
- New static constructors on PCA models for building PCA directly from covariance matrices or components (`menpo.model.PCAVectorModel.init_from_components()` and `menpo.model.PCAVectorModel.init_from_covariance_matrix()`).
- New `menpo.image.Image.mirror()` method on images.
- New `menpo.image.Image.set_patches()` methods on images.
- New `menpo.image.Image.rotate_ccw_about_centre()` method on images.
- When performing operations on images, you can now add the `return_transform` kwarg that will return both the new image **and** the transform that created the image. This can be very useful for processing landmarks after images have been cropped and rescaled for example.

Github Pull Requests

- #652 Deprecate a number of inplace methods (@jabooth)
- #653 New features (vector dsift) (@patricksnape)
- #651 remove deprecations from 0.5.0 (@jabooth)
- #650 PointCloud init_2d_grid (@patricksnape)
- #646 Add `ibug_49` -> `ibug_49` labelling (@patricksnape)
- #645 Add new `PCAVectorModel` class, refactor model package (@patricksnape, @nontas)
- #644 Remove `label` kwarg (@patricksnape)
- #643 Build fixes (@patricksnape)

- #638 bugfix 2D triangle areas sign was ambiguous (@jabooth)
- #634 Fixing @patricksnape and @nontas foolish errors (@yuxiang-zhou)
- #542 Add mirroring check to procrustes (@nontas, @patricksnape)
- #632 Widgets Migration (@patricksnape, @nontas)
- #631 Optional transform return on Image methods (@nontas)
- #628 Patches Visualization (@nontas)
- #629 Image counter-clockwise rotation (@nontas)
- #630 Mirror image (@nontas)
- #625 Labellers Refactoring (@patricksnape)
- #623 Fix widgets for new Jupyter/IPython 4 release (@patricksnape)
- #620 Define patches offsets as ndarray (@nontas)

1.7.2 0.5.3 (2015/08/12)

Tiny point release just fixing a typo in the `unique_edge_indices` method.

1.7.3 0.5.2 (2015/08/04)

Minor bug fixes and improvements including:

- Menpo is now better at preserving dtypes other than `np.float` through common operations
- Image has a new convenience constructor `init_from_rolled_channels()` to handle building images that have the channels at the back of the array.
- There are also new `crop_to_pointcloud()` and `crop_to_pointcloud_proportion()` methods to round out the Image API, and a deprecation of `rescale_to_reference_shape()` in favour of `rescale_to_pointcloud()` to make things more consistent.
- The `gradient()` method is deprecated (use `menpo.feature.gradient` instead)
- Propagation of the `.path` property when using `as_masked()` was fixed
- Fix for exporting 3D LJJSON landmark files
- A new `shuffle` kwarg (default `False`) is present on all multi importers.

Github Pull Requests

- #617 add shuffle kwarg to multi import generators (@jabooth)
- #619 Ensure that LJJSON landmarks are read in as floats (@jabooth)
- #618 Small image fix (@patricksnape)
- #613 Balance out rescale/crop methods (@patricksnape)
- #615 Allow exporting of 3D landmarks. (@mmcauliffe)
- #612 Type maintain (@patricksnape)
- #602 Extract patches types (@patricksnape)

- [#608](#) Slider for selecting landmark group on widgets (@nontas)
- [#605](#) tmp move to master condaci (@jabooth)

1.7.4 0.5.1 (2015/07/16)

A small point release that improves the Cython code (particularly extracting patches) compatibility with different data types. In particular, more floating point data types are now supported. `print_progress` was added and widgets were fixed after the Jupyter 4.0 release. Also, upgrade `cyvlfeat` requirement to 0.4.0.

Github Pull Requests

- [#604](#) `print_progress` enhancements (@jabooth)
- [#603](#) Fixes for new `cyvlfeat` (@patricksnape)
- [#599](#) Add `erode` and `dilate` methods to `MaskedImage` (@jalabort)
- [#601](#) Add `sudo: false` to turn on container builds (@patricksnape)
- [#600](#) Human3.6M labels (@nontas)

1.7.5 0.5.0 (2015/06/25)

This release of Menpo makes a number of very important **BREAKING** changes to the format of Menpo's core data types. Most importantly is [#524](#) which swaps the position of the channels on an image from the last axis to the first. This is to maintain row-major ordering and make iterating over the pixels of a channel efficient. This made a huge improvement in speed in other packages such as `MenpoFit`. It also makes common operations such as iterating over the pixels in an image much simpler:

```
for channels in image.pixels:
    print(channels.shape)  # This will be a (height x width) ndarray
```

Other important changes include:

- Updating all widgets to work with IPython 3
- Incremental PCA was added.
- non-inplace cropping methods
- Dense SIFT features provided by `vlfeat`
- The implementation of graphs was changed to use sparse matrices by default. **This may cause breaking changes.**
- Many other improvements detailed in the pull requests below!

If you have serialized data using Menpo, you will likely find you have trouble reimporting it. If this is the case, please visit the user group for advice.

Github Pull Requests

- [#598](#) Visualize sum of channels in widgets (@nontas, @patricksnape)
- [#597](#) test new dev tag behavior on condaci (@jabooth)
- [#591](#) Scale around centre (@patricksnape)

- [#596](#) Update to versioneer v0.15 (@jabooth, @patricksnape)
- [#495](#) SIFT features (@nontas, @patricksnape, @jabooth, @jalabort)
- [#595](#) Update mean_pointcloud (@patricksnape, @jalabort)
- [#541](#) Add triangulation labels for ibug_face_(66/51/49) (@jalabort)
- [#590](#) Fix centre and diagonal being properties on Images (@patricksnape)
- [#592](#) Refactor out bounding_box method (@patricksnape)
- [#566](#) TriMesh utilities (@jabooth)
- [#593](#) Minor bugfix on AnimationOptionsWidget (@nontas)
- [#587](#) promote non-inplace crop methods, crop performance improvements (@jabooth, @patricksnape)
- [#586](#) fix as_matrix where the iterator finished early (@jabooth)
- [#574](#) Widgets for IPython3 (@nontas, @patricksnape, @jabooth)
- [#588](#) test condaci 0.2.1, less noisy slack notifications (@jabooth)
- [#568](#) rescale_pixels() for rescaling the range of pixels (@jabooth)
- [#585](#) Hotfix: suffix change led to double path resolution. (@patricksnape)
- [#581](#) Fix the landmark importer in case the landmark file has a '.' in its filename. (@grigorisg9gr)
- [#584](#) new print_progress visualization function (@jabooth)
- [#580](#) export_pickle now ensures pathlib.Path save as PurePath (@jabooth)
- [#582](#) New readers for Middlebury FLO and FRGC ABS files (@patricksnape)
- [#579](#) Fix the image importer in case of upper case letters in the suffix (@grigorisg9gr)
- [#575](#) Allowing expanding user paths in exporting pickle (@patricksnape)
- [#577](#) Change to using run_test.py (@patricksnape)
- [#570](#) Zoom (@jabooth, @patricksnape)
- [#569](#) Add new point_in_pointcloud kwarg to constrain (@patricksnape)
- [#563](#) TPS Updates (@patricksnape)
- [#567](#) Optional cmaps (@jalabort)
- [#559](#) Graphs with isolated vertices (@nontas)
- [#564](#) Bugfix: PCAModel print (@nontas)
- [#565](#) fixed minor typo in introduction.rst (@evanjbowling)
- [#562](#) IPython3 widgets (@patricksnape, @jalabort)
- [#558](#) Channel roll (@patricksnape)
- [#524](#) BREAKING CHANGE: Channels flip (@patricksnape, @jabooth, @jalabort)
- [#512](#) WIP: remove_all_landmarks convenience method, quick lm filter (@jabooth)
- [#554](#) Bugfix:visualize_images (@nontas)
- [#553](#) Transform docs fixes (@nontas)
- [#533](#) LandmarkGroup.init_with_all_label, init_* convenience constructors (@jabooth, @patricksnape)
- [#552](#) Many fixes for Python 3 support (@patricksnape)

- [#532](#) Incremental PCA (@patricksnape, @jabooth, @jalabort)
- [#528](#) New as_matrix and from_matrix methods (@patricksnape)

1.7.6 0.4.4 (2015/03/05)

A hotfix release for properly handling nan values in the landmark formats. Also, a few other bug fixes crept in:

- Fix 3D Ljson importing
- Fix trim_components on PCA
- Fix setting None key on the landmark manager
- Making mean_pointcloud faster

Also makes an important change to the build configuration that syncs this version of Menpo to IPython 2.x.

Github Pull Requests

- [#560](#) Assorted fixes (@patricksnape)
- [#557](#) Ljson nan fix (@patricksnape)

1.7.7 0.4.3 (2015/02/19)

Adds the concept of nan values to the landmarker format for labelling missing landmarks.

Github Pull Requests

- [#556](#) [0.4.x] Ljson nan/null fixes (@patricksnape)

1.7.8 0.4.2 (2015/02/19)

A hotfix release for landmark groups that have no connectivity.

Github Pull Requests

- [#555](#) don't try and build a Graph with no connectivity (@jabooth)

1.7.9 0.4.1 (2015/02/07)

A hotfix release to enable compatibility with landmarker.io.

Github Pull Requests

- [#551](#) HOTFIX: remove incorrect tojson() methods (@jabooth)

1.7.10 0.4.0 (2015/02/04)

The 0.4.0 release (pending any currently unknown bugs), represents a very significant overhaul of Menpo from v0.3.0. In particular, Menpo has been broken into four distinct packages: Menpo, MenpoFit, Menpo3D and MenpoDetect.

Visualization has had major improvements for 2D viewing, in particular through the use of IPython widgets and explicit options on the viewing methods for common tasks (like changing the landmark marker color). This final release is a much smaller set of changes over the alpha releases, so please check the full changelog for the alphas to see all changes from v0.3.0 to v0.4.0.

Summary of changes since v0.4.0a2:

- Lots of documentation rendering fixes and style fixes including this changelog.
- Move the LJSON format to V2. V1 is now being deprecated over the next version.
- More visualization customization fixes including multiple marker colors for landmark groups.

Github Pull Requests

- [#546](#) IO doc fixes (@jabooth)
- [#545](#) Different marker colour per label (@nontas)
- [#543](#) Bug fix for importing an image, case of a dot in image name. (@grigorisg9gr)
- [#544](#) Move docs to Sphinx 1.3b2 (@patricksnape)
- [#536](#) Docs fixes (@patricksnape)
- [#530](#) Visualization and Widgets upgrade (@patricksnape, @nontas)
- [#540](#) LJSON v2 (@jabooth)
- [#537](#) fix BU3DFE connectivity, pretty JSON files (@jabooth)
- [#529](#) BU3D-FE labeller added (@jabooth)
- [#527](#) fixes paths for pickle importing (@jabooth)
- [#525](#) Fix .rst doc files, auto-generation script (@jabooth)

1.7.11 v0.4.0a2 (2014/12/03)

Alpha 2 moves towards extending the graphing API so that visualization is more dependable.

Summary:

- Add graph classes, *PointUndirectedGraph*, *PointDirectedGraph*, *PointTree*. This makes visualization of landmarks much nicer looking.
- Better support of pickling menpo objects
- Add a bounding box method to *PointCloud* for calculating the correctly oriented bounding box of point clouds.
- Allow PCA to operate in place for large data matrices.

Github Pull Requests

- [#522](#) Add bounding box method to pointclouds (@patricksnape)
- [#523](#) HOTFIX: fix export_pickle bug, add path support (@jabooth)
- [#521](#) menpo.io add pickle support, move to pathlib (@jabooth)
- [#520](#) Documentation fixes (@patricksnape, @jabooth)
- [#518](#) PCA memory improvements, inplace dot product (@jabooth)
- [#519](#) replace wrapt with functools.wraps - we can pickle (@jabooth)
- [#517](#) (@jabooth)
- [#514](#) Remove the use of triplot (@patricksnape)
- [#516](#) Fix how images are converted to PIL (@patricksnape)
- [#515](#) Show the path in the image widgets (@patricksnape)
- [#511](#) 2D Rotation convenience constructor, Image.rotate_ccw_about_centre (@jabooth)
- [#510](#) all menpo io glob operations are now always sorted (@jabooth)
- [#508](#) visualize image on MaskedImage reports Mask proportion (@jabooth)
- [#509](#) path is now preserved on image warping (@jabooth)
- [#507](#) fix rounding issue in n_components (@jabooth)
- [#506](#) is_tree update in Graph (@nontas)
- [#505](#) (@nontas)
- [#504](#) explicitly have kwarg in IO for landmark extensions (@jabooth)
- [#503](#) Update the README (@patricksnape)

1.7.12 v0.4.0a1 (2014/10/31)

This first alpha release makes a number of large, breaking changes to Menpo from v0.3.0. The biggest change is that Menpo3D and MenpoFit were created and thus all AAM and 3D visualization/rasterization code has been moved out of the main Menpo repository. This is working towards Menpo being pip installable.

Summary:

- Fixes memory leak whereby weak references were being kept between landmarks and their host objects. The Landmark manager now no longer keeps references to its host object. This also helps with serialization.
- Use pathlib instead of strings for paths in the `io` module.
- Importing of builtin assets from a simple function
- Improve support for image importing (including ability to import without normalising)
- Add fast methods for image warping, `warp_to_mask` and `warp_to_shape` instead of `warp_to`
- Allow masking of triangle meshes
- Add IPython visualization widgets for our core types
- All expensive properties (properties that would be worth caching in a variable and are not merely a lookup) are changed to methods.

Github Pull Requests

- [#502](#) Fixes pseudoinverse for Alignment Transforms (@jalabort, @patricksnape)
- [#501](#) Remove menpofit widgets (@nontas)
- [#500](#) Shapes widget (@nontas)
- [#499](#) spin out AAM, CLM, SDM, ATM and related code to menpofit (@jabooth)
- [#498](#) Minimum spanning tree bug fix (@nontas)
- [#492](#) Some fixes for PIL image importing (@patricksnape)
- [#494](#) Widgets bug fix and Active Template Model widget (@nontas)
- [#491](#) Widgets fixes (@nontas)
- [#489](#) remove _view, fix up color_list -> colour_list (@jabooth)
- [#486](#) Image visualisation improvements (@patricksnape)
- [#488](#) Move expensive image properties to methods (@jabooth)
- [#487](#) Change expensive PCA properties to methods (@jabooth)
- [#485](#) MeanInstanceLinearModel.mean is now a method (@jabooth)
- [#452](#) Advanced widgets (@patricksnape, @nontas)
- [#481](#) Remove 3D (@patricksnape)
- [#480](#) Graphs functionality (@nontas)
- [#479](#) Extract patches on image (@patricksnape)
- [#469](#) Active Template Models (@nontas)
- [#478](#) Fix residuals for AAMs (@patricksnape, @jabooth)
- [#474](#) remove HDF5able making room for h5it (@jabooth)
- [#475](#) Normalize norm and std of Image object (@nontas)
- [#472](#) Daisy features (@nontas)
- [#473](#) Fix from_mask for Trimesh subclasses (@patricksnape)
- [#470](#) expensive properties should really be methods (@jabooth)
- [#467](#) get a progress bar on top level feature computation (@jabooth)
- [#466](#) Spin out rasterization and related methods to menpo3d (@jabooth)
- [#465](#) 'me_norm' error type in tests (@nontas)
- [#463](#) goodbye ioinfo, hello path (@jabooth)
- [#464](#) make mayavi an optional dependency (@jabooth)
- [#447](#) Displacements in fitting result (@nontas)
- [#451](#) AppVeyor Windows continuous builds from condaci (@jabooth)
- [#445](#) Serialize fit results (@patricksnape)
- [#444](#) remove pyramid_on_features from Menpo (@jabooth)
- [#443](#) create_pyramid now applies features even if pyramid_on_features=False, SDM uses it too (@jabooth)
- [#369](#) warp_to_mask, warp_to_shape, fast resizing of images (@nontas, @patricksnape, @jabooth)

- #442 add rescale_to_diagonal, diagonal property to Image (@jabooth)
- #441 adds constrain_to_landmarks on BooleanImage (@jabooth)
- #440 pathlib.Path can no be used in menpo.io (@jabooth)
- #439 Labelling fixes (@jabooth, @patricksnape)
- #438 extract_channels (@jabooth)
- #437 GLRasterizer becomes HDF5able (@jabooth)
- #435 import_builtin_asset.ASSET_NAME (@jabooth)
- #434 check_regression_features unified with check_features, classmethods removed from SDM (@jabooth)
- #433 tidy classifiers (@jabooth)
- #432 aam.fitter, clm.fitter, sdm.trainer packages (@jabooth)
- #431 More fitmultilevel tidying (@jabooth)
- #430 Remove classmethods from DeformableModelBuilder (@jabooth)
- #412 First visualization widgets (@jalabort, @nontas)
- #429 Masked image fixes (@patricksnape)
- #426 rename 'feature_type' to 'features throughout Menpo (@jabooth)
- #427 Adds HDF5able serialization support to Menpo (@jabooth)
- #425 Faster cached piecewise affine, Cython varient demoted (@jabooth)
- #424 (@nontas)
- #378 Fitting result fixes (@jabooth, @nontas, @jalabort)
- #423 name now displays on constrained features (@jabooth)
- #421 Travis CI now makes builds, Linux/OS X Python 2.7/3.4 (@jabooth, @patricksnape)
- #400 Features as functions (@nontas, @patricksnape, @jabooth)
- #420 move IOInfo to use pathlib (@jabooth)
- #405 import menpo is now twice as fast (@jabooth)
- #416 waffle.io Badge (@waffle-iron)
- #415 export_mesh with .OBJ exporter (@jabooth, @patricksnape)
- #410 Fix the render_labels logic (@patricksnape)
- #407 Exporters (@patricksnape)
- #406 Fix greyscale PIL images (@patricksnape)
- #404 LandmarkGroup tojson method and PointGraph (@patricksnape)
- #403 Fixes a couple of viewing problems in fitting results (@patricksnape)
- #402 Landmarks fixes (@jabooth, @patricksnape)
- #401 Dogfood landmark_resolver in menpo.io (@jabooth)
- #399 bunch of Python 3 compatibility fixes (@jabooth)
- #398 throughout Menpo. (@jabooth)
- #397 Performance improvements for Similarity family (@jabooth)

- [#396](#) More efficient initialisations of Menpo types (@jabooth)
- [#395](#) remove cyclic target reference from landmarks (@jabooth)
- [#393](#) Groundwork for dense correspondence pipeline (@jabooth)
- [#394](#) weakref to break cyclic references (@jabooth)
- [#389](#) assorted fixes (@jabooth)
- [#390](#) (@jabooth)
- [#387](#) Adds landmark label for tongues (@nontas)
- [#386](#) Adds labels for the ibug eye annotation scheme (@jalabort)
- [#382](#) BUG fixed: block element not reset if norm=0 (@dubzzz)
- [#381](#) Recursive globbing (@jabooth)
- [#384](#) Adds support for odd patch shapes in function `extract_local_patches_fast` (@jalabort)
- [#379](#) imported textures have ioinfo, docs improvements (@jabooth)

1.7.13 v0.3.0 (2014/05/27)

First public release of Menpo, this release coincided with submission to the ACM Multimedia Open Source Software Competition 2014. This provides the basic scaffolding for Menpo, but it is not advised to use this version over the improvements in 0.4.0.

Github Pull Requests

- [#377](#) Simple fixes (@patricksnape)
- [#375](#) improvements to importing multiple assets (@jabooth)
- [#374](#) Menpo's User guide (@jabooth)

The Menpo API

This section attempts to provide a simple browsing experience for the Menpo documentation. In Menpo, we use legible docstrings, and therefore, all documentation should be easily accessible in any sensible IDE (or IPython) via tab completion. However, this section should make most of the core classes available for viewing online.

2.1 `menpo.base`

2.1.1 Core

Core interfaces of Menpo.

Copyable

class `menpo.base.Copyable`

Bases: `object`

Efficient copying of classes containing numpy arrays.

Interface that provides a single method for copying classes very efficiently.

copy ()

Generate an efficient copy of this object.

Note that Numpy arrays and other *Copyable* objects on `self` will be deeply copied. Dictionaries and sets will be shallow copied, and everything else will be assigned (no copy will be made).

Classes that store state other than numpy arrays and immutable types should overwrite this method to ensure all state is copied.

Return`type(self)` – A copy of this object

Vectorizable

class `menpo.base.Vectorizable`

Bases: *Copyable*

Flattening of rich objects to vectors and rebuilding them back.

Interface that provides methods for ‘flattening’ an object into a vector, and restoring from the same vectorized form. Useful for statistical analysis of objects, which commonly requires the data to be provided as a single vector.

as_vector (**kwargs)

Returns a flattened representation of the object as a single vector.

Returnsvector ((N,) ndarray) – The core representation of the object, flattened into a single vector. Note that this is always a view back on to the original object, but is not writable.

copy ()

Generate an efficient copy of this object.

Note that Numpy arrays and other *Copyable* objects on `self` will be deeply copied. Dictionaries and sets will be shallow copied, and everything else will be assigned (no copy will be made).

Classes that store state other than numpy arrays and immutable types should overwrite this method to ensure all state is copied.

Returnstype (self) – A copy of this object

from_vector (vector)

Build a new instance of the object from it's vectorized state.

`self` is used to fill out the missing state required to rebuild a full object from it's standardized flattened state. This is the default implementation, which is which is a `deepcopy` of the object followed by a call to `from_vector_inplace()`. This method can be overridden for a performance benefit if desired.

Parametersvector ((n_parameters,) ndarray) – Flattened representation of the object.

Returnsobject (type (self)) – An new instance of this class.

from_vector_inplace (vector)

Deprecated. Use the non-mutating API, `from_vector`.

For internal usage in performance-sensitive spots, see `_from_vector_inplace()`

Parametersvector ((n_parameters,) ndarray) – Flattened representation of this object

has_nan_values ()

Tests if the vectorized form of the object contains nan values or not. This is particularly useful for objects with unknown values that have been mapped to nan values.

Returnshas_nan_values (bool) – If the vectorized object contains nan values.

n_parameters

The length of the vector that this object produces.

Typeint

Targetable

class menpo.base.Targetable

Bases: *Copyable*

Interface for objects that can produce a target *PointCloud*.

This could for instance be the result of an alignment or a generation of a *PointCloud* instance from a shape model.

Implementations must define sensible behavior for:

- what a target is: see `target`
- how to set a target: see `set_target()`
- how to update the object after a target is set: see `_sync_state_from_target()`
- how to produce a new target after the changes: see `_new_target_from_state()`

Note that `_sync_target_from_state()` needs to be triggered as appropriate by subclasses e.g. when `from_vector_inplace` is called. This will in turn trigger `_new_target_from_state()`, which each subclass must implement.

copy()

Generate an efficient copy of this object.

Note that Numpy arrays and other *Copyable* objects on `self` will be deeply copied. Dictionaries and sets will be shallow copied, and everything else will be assigned (no copy will be made).

Classes that store state other than numpy arrays and immutable types should overwrite this method to ensure all state is copied.

Return`type(self)` – A copy of this object

set_target(new_target)

Update this object so that it attempts to recreate the `new_target`.

Parameters`new_target` (*PointCloud*) – The new target that this object should try and regenerate.

n_dims

The number of dimensions of the *target*.

Type*int*

n_points

The number of points on the *target*.

Type*int*

target

The current *PointCloud* that this object produces.

Type*PointCloud*

2.1.2 Convenience

menpo_src_dir_path

`menpo.base.menpo_src_dir_path()`

The path to the top of the menpo Python package.

Useful for locating where the data folder is stored.

Return`path` (*pathlib.Path*) – The full path to the top of the Menpo package

name_of_callable

`menpo.base.name_of_callable(c)`

Return the name of a callable (function or callable class) as a string. Recurses on partial function to attempt to find the wrapped methods actual name.

Parameters`c` (*callable*) – A callable class or function, or any valid Python object that can be wrapped with partial.

Return`name` (*str*) – The name of the passed object.

2.1.3 Convenience

MenpoDeprecationWarning

```
class menpo.base.MenpoDeprecationWarning
```

Bases: `Warning`

A warning that functionality in Menpo will be deprecated in a future major release.

2.2 menpo.io

2.2.1 Input

import_image

```
menpo.io.import_image(filepath, landmark_resolver=<function same_name>, normalise=True)
```

Single image (and associated landmarks) importer.

If an image file is found at *filepath*, returns an *Image* or subclass representing it. By default, landmark files sharing the same filename stem will be imported and attached with a group name based on the extension of the landmark file, although this behavior can be customised (see *landmark_resolver*). If the image defines a mask, this mask will be imported.

Parameters

- **filepath** (*pathlib.Path* or *str*) – A relative or absolute filepath to an image file.
- **landmark_resolver** (*function*, optional) – This function will be used to find landmarks for the image. The function should take one argument (the image itself) and return a dictionary of the form `{'group_name': 'landmark_filepath'}`. Default finds landmarks with the same name as the image file.
- **normalise** (*bool*, optional) – If `True`, normalise the image pixels between 0 and 1 and convert to floating point. If `false`, the native datatype of the image will be maintained (commonly *uint8*). Note that in general Menpo assumes *Image* instances contain floating point data - if you disable this flag you will have to manually convert the images you import to floating point before doing most Menpo operations. This however can be useful to save on memory usage if you only wish to view or crop images.

Returns *images* (*Image* or list of) – An instantiated *Image* or subclass thereof or a list of images.

import_images

```
menpo.io.import_images(pattern, max_images=None, shuffle=False, landmark_resolver=<function  
same_name>, normalise=True, verbose=False)
```

Multiple image (and associated landmarks) importer.

For each image found yields an *Image* or subclass representing it. By default, landmark files sharing the same filename stem will be imported and attached with a group name based on the extension of the landmark file, although this behavior can be customised (see *landmark_resolver*). If the image defines a mask, this mask will be imported.

Note that this is a generator function. This allows for pre-processing of data to take place as data is imported (e.g. cropping images to landmarks as they are imported for memory efficiency).

Parameters

- **pattern** (*str*) – A glob path pattern to search for images. Every image found to match the glob will be imported one by one. See [image_paths](#) for more details of what images will be found.
- **max_images** (positive *int*, optional) – If not `None`, only import the first `max_images` found. Else, import all.
- **shuffle** (*bool*, optional) – If `True`, the order of the returned images will be randomised. If `False`, the order of the returned images will be alphanumerically ordered.
- **landmark_resolver** (*function*, optional) – This function will be used to find landmarks for the image. The function should take one argument (the image itself) and return a dictionary of the form `{'group_name': 'landmark_filepath'}` Default finds landmarks with the same name as the image file.
- **normalise** (*bool*, optional) – If `True`, normalise the image pixels between 0 and 1 and convert to floating point. If `false`, the native datatype of the image will be maintained (commonly `uint8`). Note that in general Menpo assumes [Image](#) instances contain floating point data - if you disable this flag you will have to manually convert the images you import to floating point before doing most Menpo operations. This however can be useful to save on memory usage if you only wish to view or crop images.
- **verbose** (*bool*, optional) – If `True` progress of the importing will be dynamically reported with a progress bar.

Returns [generator](#) (*generator* yielding [Image](#) or list of) – Generator yielding [Image](#) instances found to match the glob pattern provided.

Raises `ValueError` – If no images are found at the provided glob.

Examples

Import images at 20% scale from a huge collection:

```
>>> images = []
>>> for img in menpo.io.import_images('./massive_image_db/*'):
>>>     # rescale to a sensible size as we go
>>>     images.append(img.rescale(0.2))
```

import_landmark_file

`menpo.io.import_landmark_file` (*filepath*, *asset=None*)

Single landmark group importer.

If a landmark file is found at *filepath*, returns a [LandmarkGroup](#) representing it.

Parameters *filepath* (*pathlib.Path* or *str*) – A relative or absolute filepath to an landmark file.

Returns [landmark_group](#) ([LandmarkGroup](#)) – The [LandmarkGroup](#) that the file format represents.

import_landmark_files

`menpo.io.import_landmark_files` (*pattern*, *max_landmarks=None*, *shuffle=False*, *verbose=False*)

Multiple landmark file import generator.

Note that this is a generator function.

Parameters

- pattern** (*str*) – A glob path pattern to search for landmark files. Every landmark file found to match the glob will be imported one by one. See [landmark_file_paths](#) for more details of what landmark files will be found.

- max_landmark_files** (positive *int*, optional) – If not `None`, only import the first `max_landmark_files` found. Else, import all.

- shuffle** (*bool*, optional) – If `True`, the order of the returned landmark files will be randomised. If `False`, the order of the returned landmark files will be alphanumerically ordered.

- verbose** (*bool*, optional) – If `True` progress of the importing will be dynamically reported.

Returnsgenerator (*generator* yielding [LandmarkGroup](#)) – Generator yielding [LandmarkGroup](#) instances found to match the glob pattern provided.

Raises`ValueError` – If no landmarks are found at the provided glob.

import_pickle

`menpo.io.import_pickle(filepath)`

Import a pickle file of arbitrary Python objects.

Menpo unambiguously uses `.pkl` as it's choice of extension for Pickle files. Menpo also supports automatic importing and exporting of gzip compressed pickle files - just choose a `filepath` ending `pkl.gz` and gzip compression will automatically be applied. Compression can massively reduce the filesize of a pickle file at the cost of longer import and export times.

Parameters`filepath` (*pathlib.Path* or *str*) – A relative or absolute filepath to a `.pkl` or `.pkl.gz` file.

Returns`object` (*object*) – Whatever Python objects are present in the Pickle file

import_pickles

`menpo.io.import_pickles(pattern, max_pickles=None, shuffle=False, verbose=False)`

Multiple pickle file import generator.

Note that this is a generator function.

Menpo unambiguously uses `.pkl` as it's choice of extension for pickle files. Menpo also supports automatic importing of gzip compressed pickle files - matching files with extension `pkl.gz` will be automatically unzipped and imported.

Parameters

- pattern** (*str*) – The glob path pattern to search for pickles. Every pickle file found to match the glob will be imported one by one.

- max_pickles** (positive *int*, optional) – If not `None`, only import the first `max_pickles` found. Else, import all.

- shuffle** (*bool*, optional) – If `True`, the order of the returned pickles will be randomised. If `False`, the order of the returned pickles will be alphanumerically ordered.

- verbose** (*bool*, optional) – If `True` progress of the importing will be dynamically reported.

Returnsgenerator (*generator* yielding *object*) – Generator yielding whatever Python object is present in the pickle files that match the glob pattern provided.

Raises`ValueError` – If no pickles are found at the provided glob.

import_builtin_asset

`menpo.io.import_builtin_asset()`

This is a dynamically generated method. This method is designed to automatically generate import methods for each data file in the data folder. This method is designed to be tab completed, so you do not need to call this method explicitly. It should be treated more like a property that will dynamically generate functions that will import the shipped data. For example:

```
>>> import menpo
>>> bb_image = menpo.io.import_builtin_asset.breakingbad_jpg()
```

2.2.2 Output

export_image

`menpo.io.export_image(image, fp, extension=None, overwrite=False)`

Exports a given image. The `fp` argument can be either a *str* or any Python type that acts like a file. If a file is provided, the `extension` kwarg **must** be provided. If no `extension` is provided and a *str* filepath is provided, then the export type is calculated based on the filepath extension.

Due to the mix of string and file types, an explicit overwrite argument is used which is `False` by default.

Parameters

- **image** (*Image*) – The image to export.
- **fp** (*str* or *file*-like object) – The string path or file-like object to save the object at/into.
- **extension** (*str* or `None`, optional) – The extension to use, this must match the file path if the file path is a string. Determines the type of exporter that is used.
- **overwrite** (*bool*, optional) – Whether or not to overwrite a file if it already exists.

Raises

- `ValueError` – File already exists and `overwrite != True`
- `ValueError` – `fp` is a *str* and the `extension` is not `None` and the two extensions do not match
- `ValueError` – `fp` is a *file*-like object and `extension` is `None`
- `ValueError` – The provided extension does not match to an existing exporter type (the output type is not supported).

export_landmark_file

`menpo.io.export_landmark_file(landmark_group, fp, extension=None, overwrite=False)`

Exports a given landmark group. The `fp` argument can be either a *str* or any Python type that acts like a file. If a file is provided, the `extension` kwarg **must** be provided. If no `extension` is provided and a *str* filepath is provided, then the export type is calculated based on the filepath extension.

Due to the mix in string and file types, an explicit overwrite argument is used which is `False` by default.

Parameters

- **landmark_group** (*LandmarkGroup*) – The landmark group to export.

- **fp** (*str* or *file*-like object) – The string path or file-like object to save the object at/into.
- **extension** (*str* or *None*, optional) – The extension to use, this must match the file path if the file path is a string. Determines the type of exporter that is used.
- **overwrite** (*bool*, optional) – Whether or not to overwrite a file if it already exists.

Raises

- `ValueError` – File already exists and `overwrite != True`
- `ValueError` – `fp` is a *str* and the `extension` is not *None* and the two extensions do not match
- `ValueError` – `fp` is a *file*-like object and `extension` is *None*
- `ValueError` – The provided extension does not match to an existing exporter type (the output type is not supported).

export_pickle

`menpo.io.export_pickle(obj, fp, overwrite=False)`

Exports a given collection of Python objects with Pickle.

The `fp` argument can be either a *str* or any Python type that acts like a file. If `fp` is a path, it must have the suffix *.pkl* or *.pkl.gz*. If *.pkl*, the object will be pickled using Pickle protocol 2 without compression. If *.pkl.gz* the object will be pickled using Pickle protocol 2 with gzip compression (at a fixed compression level of 3).

Note that a special exception is made for *pathlib.Path* objects - they are pickled down as a *pathlib.PurePath* so that pickles can be easily moved between different platforms.

Parameters

- **obj** (object) – The object to export.
- **fp** (*str* or *file*-like object) – The string path or file-like object to save the object at/into.
- **overwrite** (*bool*, optional) – Whether or not to overwrite a file if it already exists.

Raises

- `ValueError` – File already exists and `overwrite != True`
- `ValueError` – `fp` is a *file*-like object and `extension` is *None*
- `ValueError` – The provided extension does not match to an existing exporter type (the output type is not supported).

2.2.3 Path Operations

image_paths

`menpo.io.image_paths(pattern)`

Return image filepaths that Menpo can import that match the glob pattern.

landmark_file_paths

`menpo.io.landmark_file_paths(pattern)`

Return landmark file filepaths that Menpo can import that match the glob pattern.

data_path_to

`menpo.io.data_path_to(asset_filename)`

The path to a builtin asset in the `./data` folder on this machine.

Parameters`asset_filename` (*str*) – The filename (with extension) of a file builtin to Menpo.

The full set of allowed names is given by `ls_builtin_assets()`

Returns`data_path` (*pathlib.Path*) – The path to a given asset in the `./data` folder

Raises`ValueError` – If the `asset_filename` doesn't exist in the `data` folder.

data_dir_path

`menpo.io.data_dir_path()`

A path to the Menpo built in `./data` folder on this machine.

Returns`pathlib.Path` – The path to the local Menpo `./data` folder

ls_builtin_assets

`menpo.io.ls_builtin_assets()`

List all the builtin asset examples provided in Menpo.

Returns*list of strings* – Filenames of all assets in the data directory shipped with Menpo

2.3 menpo.image

2.3.1 Image Types

Image

class `menpo.image.Image(image_data, copy=True)`

Bases: `Vectorizable`, `Landmarkable`, `Viewable`, `LandmarkableViewable`

An n-dimensional image.

Images are n-dimensional homogeneous regular arrays of data. Each spatially distinct location in the array is referred to as a *pixel*. At a pixel, *k* distinct pieces of information can be stored. Each datum at a pixel is referred to as being in a *channel*. All pixels in the image have the same number of channels, and all channels have the same data-type (*float64*).

Parameters

•**image_data** ((*C*, *M*, *N* ..., *Q*) *ndarray*) – Array representing the image pixels, with the first axis being channels.

•**copy** (*bool*, optional) – If `False`, the `image_data` will not be copied on assignment. Note that this will miss out on additional checks. Further note that we still demand that the array is C-contiguous - if it isn't, a copy will be generated anyway. In general, this should only be used if you know what you are doing.

Raises

•`Warning` – If `copy=False` cannot be honoured

•`ValueError` – If the pixel array is malformed

```
_view_2d(figure_id=None, new_figure=False, channels=None, interpolation='bilinear',
          cmap_name=None, alpha=1.0, render_axes=False, axes_font_name='sans-serif',
          axes_font_size=10, axes_font_style='normal', axes_font_weight='normal',
          axes_x_limits=None, axes_y_limits=None, axes_x_ticks=None, axes_y_ticks=None,
          figure_size=(10, 8))
```

View the image using the default image viewer. This method will appear on the Image as `view` if the Image is 2D.

Returns

- **figure_id** (*object*, optional) – The id of the figure to be used.
- **new_figure** (*bool*, optional) – If `True`, a new figure is created.
- **channels** (*int* or *list* of *int* or *all* or *None*) – If *int* or *list* of *int*, the specified channel(s) will be rendered. If *all*, all the channels will be rendered in subplots. If *None* and the image is RGB, it will be rendered in RGB mode. If *None* and the image is not RGB, it is equivalent to *all*.
- **interpolation** (*See Below*, optional) – The interpolation used to render the image. For example, if *bilinear*, the image will be smooth and if *nearest*, the image will be pixelated. Example options

```
{none, nearest, bilinear, bicubic, spline16, spline36,
 hanning, hamming, hermite, kaiser, quadric, catrom, gaussian,
 bessel, mitchell, sinc, lanczos}
```

- **cmap_name** (*str*, optional,) – If *None*, single channel and three channel images default to greyscale and *rgb* colormaps respectively.
- **alpha** (*float*, optional) – The alpha blending value, between 0 (transparent) and 1 (opaque).
- **render_axes** (*bool*, optional) – If `True`, the axes will be rendered.
- **axes_font_name** (*See Below*, optional) – The font of the axes. Example options

```
{serif, sans-serif, cursive, fantasy, monospace}
```

- **axes_font_size** (*int*, optional) – The font size of the axes.
- **axes_font_style** (*{normal, italic, oblique}*, optional) – The font style of the axes.
- **axes_font_weight** (*See Below*, optional) – The font weight of the axes. Example options

```
{ultralight, light, normal, regular, book, medium, roman,
 semibold, demibold, demi, bold, heavy, extra bold, black}
```

- **axes_x_limits** (*float* or (*float*, *float*) or *None*, optional) – The limits of the x axis. If *float*, then it sets padding on the right and left of the Image as a percentage of the Image's width. If *tuple* or *list*, then it defines the axis limits. If *None*, then the limits are set automatically.
- **axes_y_limits** (*(float, float) tuple* or *None*, optional) – The limits of the y axis. If *float*, then it sets padding on the top and bottom of the Image as a percentage of the Image's height. If *tuple* or *list*, then it defines the axis limits. If *None*, then the limits are set automatically.
- **axes_x_ticks** (*list* or *tuple* or *None*, optional) – The ticks of the x axis.
- **axes_y_ticks** (*list* or *tuple* or *None*, optional) – The ticks of the y axis.
- **figure_size** (*(float, float) tuple* or *None*, optional) – The size of the figure in inches.

Returnsviewer (*ImageViewer*) – The image viewing object.

```
_view_landmarks_2d(channels=None, group=None, with_labels=None, without_labels=None,
                    figure_id=None, new_figure=False, interpolation='bilinear',
                    cmap_name=None, alpha=1.0, render_lines=True, line_colour=None,
                    line_style='-', line_width=1, render_markers=True, marker_style='o',
                    marker_size=20, marker_face_colour=None, marker_edge_colour=None,
                    marker_edge_width=1.0, render_numbering=False, num-
                    bers_horizontal_align='center', numbers_vertical_align='bottom',
                    numbers_font_name='sans-serif', numbers_font_size=10, num-
                    bers_font_style='normal', numbers_font_weight='normal', num-
                    bers_font_colour='k', render_legend=False, legend_title='',
                    legend_font_name='sans-serif', legend_font_style='normal', leg-
                    end_font_size=10, legend_font_weight='normal', legend_marker_scale=None,
                    legend_location=2, legend_bbox_to_anchor=(1.05, 1.0), leg-
                    end_border_axes_pad=None, legend_n_columns=1, leg-
                    end_horizontal_spacing=None, legend_vertical_spacing=None,
                    legend_border=True, legend_border_padding=None, leg-
                    end_shadow=False, legend_rounded_corners=False, render_axes=False,
                    axes_font_name='sans-serif', axes_font_size=10, axes_font_style='normal',
                    axes_font_weight='normal', axes_x_limits=None, axes_y_limits=None,
                    axes_x_ticks=None, axes_y_ticks=None, figure_size=(10, 8))
```

Visualize the landmarks. This method will appear on the Image as `view_landmarks` if the Image is 2D.

Parameters

- **channels** (*int* or *list* of *int* or *all* or *None*) – If *int* or *list* of *int*, the specified channel(s) will be rendered. If *all*, all the channels will be rendered in subplots. If *None* and the image is RGB, it will be rendered in RGB mode. If *None* and the image is not RGB, it is equivalent to *all*.
- **group** (*str* or ‘None’ optional) – The landmark group to be visualized. If *None* and there are more than one landmark groups, an error is raised.
- **with_labels** (*None* or *str* or *list* of *str*, optional) – If not *None*, only show the given label(s). Should **not** be used with the `without_labels` kwarg.
- **without_labels** (*None* or *str* or *list* of *str*, optional) – If not *None*, show all except the given label(s). Should **not** be used with the `with_labels` kwarg.
- **figure_id** (*object*, optional) – The id of the figure to be used.
- **new_figure** (*bool*, optional) – If *True*, a new figure is created.
- **interpolation** (*See Below*, optional) – The interpolation used to render the image. For example, if *bilinear*, the image will be smooth and if *nearest*, the image will be pixelated. Example options

```
{none, nearest, bilinear, bicubic, spline16, spline36, hanning,
hamming, hermite, kaiser, quadric, catrom, gaussian, bessel,
mitchell, sinc, lanczos}
```

- **cmap_name** (*str*, optional,) – If *None*, single channel and three channel images default to greyscale and *rgb* colormaps respectively.
- **alpha** (*float*, optional) – The alpha blending value, between 0 (transparent) and 1 (opaque).
- **render_lines** (*bool*, optional) – If *True*, the edges will be rendered.
- **line_colour** (*See Below*, optional) – The colour of the lines. Example options:

```
{r, g, b, c, m, k, w}
or
(3, ) ndarray
```

- **line_style** (*{-, --, ., :}*, optional) – The style of the lines.
- **line_width** (*float*, optional) – The width of the lines.
- **render_markers** (*bool*, optional) – If *True*, the markers will be rendered.

•**marker_style** (*See Below, optional*) – The style of the markers. Example options

```
{., ,, o, v, ^, <, >, +, x, D, d, s, p, *, h, H, 1, 2, 3, 4, 8}
```

•**marker_size** (*int, optional*) – The size of the markers in points².

•**marker_face_colour** (*See Below, optional*) – The face (filling) colour of the markers. Example options

```
{r, g, b, c, m, k, w}  
or  
(3, ) ndarray
```

•**marker_edge_colour** (*See Below, optional*) – The edge colour of the markers. Example options

```
{r, g, b, c, m, k, w}  
or  
(3, ) ndarray
```

•**marker_edge_width** (*float, optional*) – The width of the markers' edge.

•**render_numbering** (*bool, optional*) – If True, the landmarks will be numbered.

•**numbers_horizontal_align** ({center, right, left}, optional) – The horizontal alignment of the numbers' texts.

•**numbers_vertical_align** ({center, top, bottom, baseline}, optional) – The vertical alignment of the numbers' texts.

•**numbers_font_name** (*See Below, optional*) – The font of the numbers. Example options

```
{serif, sans-serif, cursive, fantasy, monospace}
```

•**numbers_font_size** (*int, optional*) – The font size of the numbers.

•**numbers_font_style** ({normal, italic, oblique}, optional) – The font style of the numbers.

•**numbers_font_weight** (*See Below, optional*) – The font weight of the numbers. Example options

```
{ultralight, light, normal, regular, book, medium, roman,  
semibold, demibold, demi, bold, heavy, extra bold, black}
```

•**numbers_font_colour** (*See Below, optional*) – The font colour of the numbers. Example options

```
{r, g, b, c, m, k, w}  
or  
(3, ) ndarray
```

•**render_legend** (*bool, optional*) – If True, the legend will be rendered.

•**legend_title** (*str, optional*) – The title of the legend.

•**legend_font_name** (*See below, optional*) – The font of the legend. Example options

```
{serif, sans-serif, cursive, fantasy, monospace}
```

•**legend_font_style** ({normal, italic, oblique}, optional) – The font style of the legend.

•**legend_font_size** (*int, optional*) – The font size of the legend.

•**legend_font_weight** (*See Below, optional*) – The font weight of the legend. Example options

```
{ultralight, light, normal, regular, book, medium, roman,  
semibold, demibold, demi, bold, heavy, extra bold, black}
```

- **legend_marker_scale** (*float*, optional) – The relative size of the legend markers with respect to the original
- **legend_location** (*int*, optional) – The location of the legend. The predefined values are:

'best'	0
'upper right'	1
'upper left'	2
'lower left'	3
'lower right'	4
'right'	5
'center left'	6
'center right'	7
'lower center'	8
'upper center'	9
'center'	10

- **legend_bbox_to_anchor** ((*float, float*) *tuple*, optional) – The bbox that the legend will be anchored.
- **legend_border_axes_pad** (*float*, optional) – The pad between the axes and legend border.
- **legend_n_columns** (*int*, optional) – The number of the legend's columns.
- **legend_horizontal_spacing** (*float*, optional) – The spacing between the columns.
- **legend_vertical_spacing** (*float*, optional) – The vertical space between the legend entries.
- **legend_border** (*bool*, optional) – If *True*, a frame will be drawn around the legend.
- **legend_border_padding** (*float*, optional) – The fractional whitespace inside the legend border.
- **legend_shadow** (*bool*, optional) – If *True*, a shadow will be drawn behind legend.
- **legend_rounded_corners** (*bool*, optional) – If *True*, the frame's corners will be rounded (fancybox).
- **render_axes** (*bool*, optional) – If *True*, the axes will be rendered.
- **axes_font_name** (*See Below*, optional) – The font of the axes. Example options

```
{serif, sans-serif, cursive, fantasy, monospace}
```

- **axes_font_size** (*int*, optional) – The font size of the axes.
- **axes_font_style** ({*normal, italic, oblique*}, optional) – The font style of the axes.
- **axes_font_weight** (*See Below*, optional) – The font weight of the axes. Example options

```
{ultralight, light, normal, regular, book, medium, roman,
semibold, demibold, demi, bold, heavy, extra bold, black}
```

- **axes_x_limits** (*float* or (*float, float*) or *None*, optional) – The limits of the x axis. If *float*, then it sets padding on the right and left of the Image as a percentage of the Image's width. If *tuple* or *list*, then it defines the axis limits. If *None*, then the limits are set automatically.
- **axes_y_limits** ((*float, float*) *tuple* or *None*, optional) – The limits of the y axis. If *float*, then it sets padding on the top and bottom of the Image as a percentage of the Image's height. If *tuple* or *list*, then it defines the axis limits. If *None*, then the limits are set automatically.
- **axes_x_ticks** (*list* or *tuple* or *None*, optional) – The ticks of the x axis.
- **axes_y_ticks** (*list* or *tuple* or *None*, optional) – The ticks of the y axis.
- **figure_size** ((*float, float*) *tuple* or *None* optional) – The size of the figure in inches.

Raises

- *ValueError* – If both *with_labels* and *without_labels* are passed.
- *ValueError* – If the landmark manager doesn't contain the provided group label.

as_PILImage()

Return a PIL copy of the image. Depending on the image data type, different operations are performed:

dtype	Processing
uint8	No processing, directly converted to PIL
bool	Scale by 255, convert to uint8
float32	Scale by 255, convert to uint8
float64	Scale by 255, convert to uint8
OTHER	Raise ValueError

Image must only have 1 or 3 channels and be 2 dimensional. Non *uint8* images must be in the rage `[0, 1]` to be converted.

Returns`spil_image` (*PILImage*) – PIL copy of image

Raises

- `ValueError` – If image is not 2D and 1 channel or 3 channels.
- `ValueError` – If pixels data type is not *float32*, *float64*, *bool* or *uint8*
- `ValueError` – If pixels data type is *float32* or *float64* and the pixel range is outside of `[0, 1]`

as_greyscale (*mode='luminosity', channel=None*)

Returns a greyscale version of the image. If the image does *not* represent a 2D RGB image, then the *luminosity* mode will fail.

Parameters

• mode ({ <i>average</i> , <i>luminosity</i> , <i>channel</i> }, optional) –	
mode	Greyscale Algorithm
average	Equal average of all channels
luminosity	Calculates the luminance using the CCIR 601 formula:
	$Y' = 0.2989R' + 0.5870G' + 0.1140B'$
channel	A specific channel is chosen as the intensity value.

•**channel** (*int*, optional) – The channel to be taken. Only used if mode is *channel*.

Returns`greyscale_image` (*MaskedImage*) – A copy of this image in greyscale.

as_histogram (*keep_channels=True, bins='unique'*)

Histogram binning of the values of this image.

Parameters

- keep_channels** (*bool*, optional) – If set to `False`, it returns a single histogram for all the channels of the image. If set to `True`, it returns a *list* of histograms, one for each channel.
- bins** ({*unique*}, positive *int* or sequence of scalars, optional) – If set equal to `'unique'`, the bins of the histograms are centred on the unique values of each channel. If set equal to a positive *int*, then this is the number of bins. If set equal to a sequence of scalars, these will be used as bins centres.

Returns

- hist** (*ndarray* or *list* with *n_channels ndarray*s inside) – The histogram(s). If *keep_channels=False*, then *hist* is an *ndarray*. If *keep_channels=True*, then *hist* is a *list* with `len(hist)=n_channels`.
- bin_edges** (*ndarray* or *list* with *n_channels ndarray*s inside) – An array or a list of arrays corresponding to the above histograms that store the bins' edges.

Raises`ValueError` – Bins can be either `'unique'`, positive *int* or a sequence of scalars.

Examples

Visualizing the histogram when a list of array bin edges is provided:

```

>>> hist, bin_edges = image.as_histogram()
>>> for k in range(len(hist)):
>>>     plt.subplot(1, len(hist), k)
>>>     width = 0.7 * (bin_edges[k][1] - bin_edges[k][0])
>>>     centre = (bin_edges[k][:-1] + bin_edges[k][1:]) / 2
>>>     plt.bar(centre, hist[k], align='center', width=width)

```

as_masked (*mask=None, copy=True*)

Return a copy of this image with an attached mask behavior.

A custom mask may be provided, or None. See the [MaskedImage](#) constructor for details of how the kwargs will be handled.

Parameters

- **mask** ((self.shape) *ndarray* or *BooleanImage*) – A mask to attach to the newly generated masked image.
- **copy** (*bool*, optional) – If False, the produced *MaskedImage* will share pixels with self. Only suggested to be used for performance.

Returns *masked_image* (*MaskedImage*) – An image with the same pixels and landmarks as this one, but with a mask.

as_vector (***kwargs*)

Returns a flattened representation of the object as a single vector.

Returns *vector* ((*N*,) *ndarray*) – The core representation of the object, flattened into a single vector. Note that this is always a view back on to the original object, but is not writable.

centre ()

The geometric centre of the Image - the subpixel that is in the middle.

Useful for aligning shapes and images.

Type (*n_dims*,) *ndarray*

constrain_landmarks_to_bounds ()

Move landmarks that are located outside the image bounds on the bounds.

constrain_points_to_bounds (*points*)

Constrains the points provided to be within the bounds of this image.

Parameters *points* ((*d*,) *ndarray*) – Points to be snapped to the image boundaries.

Returns *bounded_points* ((*d*,) *ndarray*) – Points snapped to not stray outside the image edges.

copy ()

Generate an efficient copy of this object.

Note that Numpy arrays and other *Copyable* objects on self will be deeply copied. Dictionaries and sets will be shallow copied, and everything else will be assigned (no copy will be made).

Classes that store state other than numpy arrays and immutable types should overwrite this method to ensure all state is copied.

Returns *type* (self) – A copy of this object

crop (*min_indices, max_indices, constrain_to_boundary=False, return_transform=False*)

Return a cropped copy of this image using the given minimum and maximum indices. Landmarks are correctly adjusted so they maintain their position relative to the newly cropped image.

Parameters

- **min_indices** ((*n_dims*,) *ndarray*) – The minimum index over each dimension.
- **max_indices** ((*n_dims*,) *ndarray*) – The maximum index over each dimension.

- constrain_to_boundary** (*bool*, optional) – If `True` the crop will be snapped to not go beyond this images boundary. If `False`, an `ImageBoundaryError` will be raised if an attempt is made to go beyond the edge of the image.
- return_transform** (*bool*, optional) – If `True`, then the `Transform` object that was used to perform the cropping is also returned.

Returns

- cropped_image** (*type(self)*) – A new instance of self, but cropped.
- transform** (`Transform`) – The transform that was used. It only applies if `return_transform` is `True`.

Raises

- `ValueError` – `min_indices` and `max_indices` both have to be of length `n_dims`. All `max_indices` must be greater than `min_indices`.
- `ImageBoundaryError` – Raised if `constrain_to_boundary=False`, and an attempt is made to crop the image in a way that violates the image bounds.

crop_to_landmarks (*group=None, boundary=0, constrain_to_boundary=True, return_transform=False*)

Return a copy of this image cropped so that it is bounded around a set of landmarks with an optional `n_pixel` boundary

Parameters

- group** (*str*, optional) – The key of the landmark set that should be used. If `None` and if there is only one set of landmarks, this set will be used.
- boundary** (*int*, optional) – An extra padding to be added all around the landmarks bounds.
- constrain_to_boundary** (*bool*, optional) – If `True` the crop will be snapped to not go beyond this images boundary. If `False`, an `ImageBoundaryError` will be raised if an attempt is made to go beyond the edge of the image.
- return_transform** (*bool*, optional) – If `True`, then the `Transform` object that was used to perform the cropping is also returned.

Returns

- image** (`Image`) – A copy of this image cropped to its landmarks.
- transform** (`Transform`) – The transform that was used. It only applies if `return_transform` is `True`.

Raises `ImageBoundaryError` – Raised if `constrain_to_boundary=False`, and an attempt is made to crop the image in a way that violates the image bounds.

crop_to_landmarks_proportion (*boundary_proportion, group=None, minimum=True, constrain_to_boundary=True, return_transform=False*)

Crop this image to be bounded around a set of landmarks with a border proportional to the landmark spread or range.

Parameters

- boundary_proportion** (*float*) – Additional padding to be added all around the landmarks bounds defined as a proportion of the landmarks range. See the `minimum` parameter for a definition of how the range is calculated.
- group** (*str*, optional) – The key of the landmark set that should be used. If `None` and if there is only one set of landmarks, this set will be used.
- minimum** (*bool*, optional) – If `True` the specified proportion is relative to the minimum value of the landmarks' per-dimension range; if `False` w.r.t. the maximum value of the landmarks' per-dimension range.
- constrain_to_boundary** (*bool*, optional) – If `True`, the crop will be snapped to not go beyond this images boundary. If `False`, an `ImageBoundaryError` will be raised if an attempt is made to go beyond the edge of the image.

- return_transform** (*bool*, optional) – If `True`, then the *Transform* object that was used to perform the cropping is also returned.

Returns

- image** (*Image*) – This image, cropped to its landmarks with a border proportional to the landmark spread or range.
- transform** (*Transform*) – The transform that was used. It only applies if *return_transform* is `True`.

Raises *ImageBoundaryError* – Raised if *constrain_to_boundary*=`False`, and an attempt is made to crop the image in a way that violates the image bounds.

crop_to_pointcloud (*pointcloud*, *boundary*=0, *constrain_to_boundary*=`True`, *return_transform*=`False`)

Return a copy of this image cropped so that it is bounded around a pointcloud with an optional *n_pixel* boundary.

Parameters

- pointcloud** (*PointCloud*) – The pointcloud to crop around.
- boundary** (*int*, optional) – An extra padding to be added all around the landmarks bounds.
- constrain_to_boundary** (*bool*, optional) – If `True` the crop will be snapped to not go beyond this images boundary. If `False`, an *ImageBoundaryError* will be raised if an attempt is made to go beyond the edge of the image.
- return_transform** (*bool*, optional) – If `True`, then the *Transform* object that was used to perform the cropping is also returned.

Returns

- image** (*Image*) – A copy of this image cropped to the bounds of the pointcloud.
- transform** (*Transform*) – The transform that was used. It only applies if *return_transform* is `True`.

Raises *ImageBoundaryError* – Raised if *constrain_to_boundary*=`False`, and an attempt is made to crop the image in a way that violates the image bounds.

crop_to_pointcloud_proportion (*pointcloud*, *boundary_proportion*, *minimum*=`True`, *constrain_to_boundary*=`True`, *return_transform*=`False`)

Return a copy of this image cropped so that it is bounded around a pointcloud with an optional *n_pixel* boundary.

Parameters

- boundary_proportion** (*float*) – Additional padding to be added all around the landmarks bounds defined as a proportion of the landmarks range. See the *minimum* parameter for a definition of how the range is calculated.
- pointcloud** (*PointCloud*) – The pointcloud to crop around.
- minimum** (*bool*, optional) – If `True` the specified proportion is relative to the minimum value of the pointclouds' per-dimension range; if `False` w.r.t. the maximum value of the pointclouds' per-dimension range.
- constrain_to_boundary** (*bool*, optional) – If `True`, the crop will be snapped to not go beyond this images boundary. If `False`, an *ImageBoundaryError* will be raised if an attempt is made to go beyond the edge of the image.
- return_transform** (*bool*, optional) – If `True`, then the *Transform* object that was used to perform the cropping is also returned.

Returns

- image** (*Image*) – A copy of this image cropped to the border proportional to the pointcloud spread or range.
- transform** (*Transform*) – The transform that was used. It only applies if *return_transform* is `True`.

Raises *ImageBoundaryError* – Raised if *constrain_to_boundary*=`False`, and

an attempt is made to crop the image in a way that violates the image bounds.

diagonal()

The diagonal size of this image

Type *float*

extract_channels(channels)

A copy of this image with only the specified channels.

Parameters *channels* (*int* or *list*) – The channel index or *list* of channel indices to retain.

Returns *image* (*type(self)*) – A copy of this image with only the channels requested.

extract_patches(patch_centers, patch_shape=(16, 16), sample_offsets=None, as_single_array=True)

Extract a set of patches from an image. Given a set of patch centers and a patch size, patches are extracted from within the image, centred on the given coordinates. Sample offsets denote a set of offsets to extract from within a patch. This is very useful if you want to extract a dense set of features around a set of landmarks and simply sample the same grid of patches around the landmarks.

If sample offsets are used, to access the offsets for each patch you need to slice the resulting *list*. So for 2 offsets, the first centers offset patches would be `patches[:2]`.

Currently only 2D images are supported.

Parameters

• **patch_centers** (*PointCloud*) – The centers to extract patches around.

• **patch_shape** ((1, *n_dims*) *tuple* or *ndarray*, optional) – The size of the patch to extract

• **sample_offsets** ((*n_offsets*, *n_dims*) *ndarray* or *None*, optional) – The offsets to sample from within a patch. So (0, 0) is the centre of the patch (no offset) and (1, 0) would be sampling the patch from 1 pixel up the first axis away from the centre. If *None*, then no offsets are applied.

• **as_single_array** (*bool*, optional) – If *True*, an (*n_center*, *n_offset*, *n_channels*, *patch_shape*) *ndarray*, thus a single numpy array is returned containing each patch. If *False*, a *list* of *n_center* * *n_offset* *Image* objects is returned representing each patch.

Returns *patches* (*list* or *ndarray*) – Returns the extracted patches. Returns a *list* if *as_single_array=True* and an *ndarray* if *as_single_array=False*.

Raises *ValueError* – If image is not 2D

extract_patches_around_landmarks(group=None, patch_shape=(16, 16), sample_offsets=None, as_single_array=True)

Extract patches around landmarks existing on this image. Provided the group label and optionally the landmark label extract a set of patches.

See *extract_patches* for more information.

Currently only 2D images are supported.

Parameters

• **group** (*str* or *None*, optional) – The landmark group to use as patch centres.

• **patch_shape** (*tuple* or *ndarray*, optional) – The size of the patch to extract

• **sample_offsets** ((*n_offsets*, *n_dims*) *ndarray* or *None*, optional) – The offsets to sample from within a patch. So (0, 0) is the centre of the patch (no offset) and (1, 0) would be sampling the patch from 1 pixel up the first axis away from the centre. If *None*, then no offsets are applied.

• **as_single_array** (*bool*, optional) – If *True*, an (*n_center*, *n_offset*, *n_channels*, *patch_shape*) *ndarray*, thus a single numpy array is returned containing each patch. If *False*, a *list* of *n_center* * *n_offset* *Image* objects is returned representing each patch.

Returns*patches* (*list* or *ndarray*) – Returns the extracted patches. Returns a list if *as_single_array=True* and an *ndarray* if *as_single_array=False*.

Raises*ValueError* – If image is not 2D

from_vector (*vector*, *n_channels=None*, *copy=True*)

Takes a flattened vector and returns a new image formed by reshaping the vector to the correct pixels and channels.

The *n_channels* argument is useful for when we want to add an extra channel to an image but maintain the shape. For example, when calculating the gradient.

Note that landmarks are transferred in the process.

Parameters

- **vector** (*(n_parameters,)* *ndarray*) – A flattened vector of all pixels and channels of an image.
- **n_channels** (*int*, optional) – If given, will assume that vector is the same shape as this image, but with a possibly different number of channels.
- **copy** (*bool*, optional) – If *False*, the vector will not be copied in creating the new image.

Returns*image* (*Image*) – New image of same shape as this image and the number of specified channels.

Raises*Warning* – If the *copy=False* flag cannot be honored

from_vector_inplace (*vector*)

Deprecated. Use the non-mutating API, *from_vector*.

For internal usage in performance-sensitive spots, see *_from_vector_inplace()*

Parameters*vector* (*(n_parameters,)* *ndarray*) – Flattened representation of this object

gaussian_pyramid (*n_levels=3*, *downscale=2*, *sigma=None*)

Return the gaussian pyramid of this image. The first image of the pyramid will be the original, unmodified, image, and counts as level 1.

Parameters

- **n_levels** (*int*, optional) – Total number of levels in the pyramid, including the original unmodified image
- **downscale** (*float*, optional) – Downscale factor.
- **sigma** (*float*, optional) – Sigma for gaussian filter. Default is *downscale / 3*. which corresponds to a filter mask twice the size of the scale factor that covers more than 99% of the gaussian distribution.

Yields*image_pyramid* (*generator*) – Generator yielding pyramid layers as *Image* objects.

has_nan_values ()

Tests if the vectorized form of the object contains *nan* values or not. This is particularly useful for objects with unknown values that have been mapped to *nan* values.

Returns*has_nan_values* (*bool*) – If the vectorized object contains *nan* values.

indices ()

Return the indices of all pixels in this image.

Type(*n_dims*, *n_pixels*) *ndarray*

classmethod init_blank (*shape*, *n_channels=1*, *fill=0*, *dtype=<MagicMock name='mock.float' id='140667228283856'>*)

Returns a blank image.

Parameters

- **shape** (*tuple* or *list*) – The shape of the image. Any floating point values are rounded up to the nearest integer.
- **n_channels** (*int*, optional) – The number of channels to create the image with.
- **fill** (*int*, optional) – The value to fill all pixels with.

- dtype** (*numpy data type, optional*) – The data type of the image.

Returns**blank_image** (*Image*) – A new image of the requested size.

classmethod **init_from_rolled_channels** (*pixels*)

Create an Image from a set of pixels where the channels axis is on the last axis (the back). This is common in other frameworks, and therefore this method provides a convenient means of creating a menpo Image from such data. Note that a copy is always created due to the need to rearrange the data.

Parameters**pixels** ((*M, N ..., Q, C*) *ndarray*) – Array representing the image pixels, with the last axis being channels.

Returns**image** (*Image*) – A new image from the given pixels, with the FIRST axis as the channels.

mirror (*axis=1, return_transform=False*)

Return a copy of this image, mirrored/flipped about a certain axis.

Parameters

- axis** (*int, optional*) – The axis about which to mirror the image.

- return_transform** (*bool, optional*) – If `True`, then the *Transform* object that was used to perform the mirroring is also returned.

Returns

- mirrored_image** (*type(self)*) – The mirrored image.

- transform** (*Transform*) – The transform that was used. It only applies if *return_transform* is `True`.

Raises

- `ValueError` – *axis* cannot be negative

- `ValueError` – *axis*={ } but the image has { } dimensions

normalize_norm (*mode='all', **kwargs*)

Returns a copy of this image normalized such that its pixel values have zero mean and its norm equals 1.

Parameters**mode** ({*all, per_channel*}, *optional*) – If *all*, the normalization is over all channels. If *per_channel*, each channel individually is mean centred and normalized in variance.

Returns**image** (*type(self)*) – A copy of this image, normalized.

normalize_norm_inplace (*mode='all', **kwargs*)

Deprecated. See the non-mutating API, *normalize_norm()*.

normalize_std (*mode='all', **kwargs*)

Returns a copy of this image normalized such that its pixel values have zero mean and unit variance.

Parameters**mode** ({*all, per_channel*}, *optional*) – If *all*, the normalization is over all channels. If *per_channel*, each channel individually is mean centred and normalized in variance.

normalize_std_inplace (*mode='all', **kwargs*)

Deprecated. See the non-mutating API, *normalize_std()*.

pyramid (*n_levels=3, downscale=2*)

Return a rescaled pyramid of this image. The first image of the pyramid will be the original, unmodified, image, and counts as level 1.

Parameters

- n_levels** (*int, optional*) – Total number of levels in the pyramid, including the original unmodified image

- downscale** (*float, optional*) – Downscale factor.

Yields**image_pyramid** (*generator*) – Generator yielding pyramid layers as *Image* objects.

rescale (*scale, round='ceil', order=1, return_transform=False*)

Return a copy of this image, rescaled by a given factor. Landmarks are rescaled appropriately.

Parameters

- **scale** (*float* or *tuple* of *floats*) – The scale factor. If a tuple, the scale to apply to each dimension. If a single *float*, the scale will be applied uniformly across each dimension.
- **round** (*{ceil, floor, round}*, optional) – Rounding function to be applied to floating point shapes.
- **order** (*int*, optional) – The order of interpolation. The order has to be in the range [0,5]

Order	Interpolation
0	Nearest-neighbor
1	Bi-linear (<i>default</i>)
2	Bi-quadratic
3	Bi-cubic
4	Bi-quartic
5	Bi-quintic

- **return_transform** (*bool*, optional) – If `True`, then the *Transform* object that was used to perform the rescale is also returned.

Returns

- **rescaled_image** (*type(self)*) – A copy of this image, rescaled.
- **transform** (*Transform*) – The transform that was used. It only applies if *return_transform* is `True`.

Raises *ValueError* – If less scales than dimensions are provided. If any scale is less than or equal to 0.

rescale_landmarks_to_diagonal_range (*diagonal_range*, *group=None*, *round='ceil'*, *order=1*, *return_transform=False*)

Return a copy of this image, rescaled so that the *diagonal_range* of the bounding box containing its landmarks matches the specified *diagonal_range* range.

Parameters

- **diagonal_range** (*(n_dims,)* *ndarray*) – The *diagonal_range* range that we want the landmarks of the returned image to have.
- **group** (*str*, optional) – The key of the landmark set that should be used. If `None` and if there is only one set of landmarks, this set will be used.
- **round** (*{ceil, floor, round}*, optional) – Rounding function to be applied to floating point shapes.
- **order** (*int*, optional) – The order of interpolation. The order has to be in the range [0,5]

Order	Interpolation
0	Nearest-neighbor
1	Bi-linear (<i>default</i>)
2	Bi-quadratic
3	Bi-cubic
4	Bi-quartic
5	Bi-quintic

- **return_transform** (*bool*, optional) – If `True`, then the *Transform* object that was used to perform the rescale is also returned.

Returns

- **rescaled_image** (*type(self)*) – A copy of this image, rescaled.
- **transform** (*Transform*) – The transform that was used. It only applies if *return_transform* is `True`.

rescale_pixels (*minimum*, *maximum*, *per_channel=True*)

A copy of this image with pixels linearly rescaled to fit a range.

Note that the only pixels that will considered and rescaled are those that feature in the vectorized form

of this image. If you want to use this routine on all the pixels in a *MaskedImage*, consider using *as_unmasked()* prior to this call.

Parameters

- **minimum** (*float*) – The minimal value of the rescaled pixels
- **maximum** (*float*) – The maximal value of the rescaled pixels
- **per_channel** (*boolean*, optional) – If `True`, each channel will be rescaled independently. If `False`, the scaling will be over all channels.

Returns *rescaled_image* (*type(self)*) – A copy of this image with pixels linearly rescaled to fit in the range provided.

rescale_to_diagonal (*diagonal*, *round='ceil'*, *return_transform=False*)

Return a copy of this image, rescaled so that the it's diagonal is a new size.

Parameters

- **diagonal** (*int*) – The diagonal size of the new image.
- **round** (*{ceil, floor, round}*, optional) – Rounding function to be applied to floating point shapes.
- **return_transform** (*bool*, optional) – If `True`, then the *Transform* object that was used to perform the rescale is also returned.

Returns

- **rescaled_image** (*type(self)*) – A copy of this image, rescaled.
- **transform** (*Transform*) – The transform that was used. It only applies if *return_transform* is `True`.

rescale_to_pointcloud (*pointcloud*, *group=None*, *round='ceil'*, *order=1*, *return_transform=False*)

Return a copy of this image, rescaled so that the scale of a particular group of landmarks matches the scale of the passed reference pointcloud.

Parameters

- **pointcloud** (*PointCloud*) – The reference pointcloud to which the landmarks specified by *group* will be scaled to match.
- **group** (*str*, optional) – The key of the landmark set that should be used. If `None`, and if there is only one set of landmarks, this set will be used.
- **round** (*{ceil, floor, round}*, optional) – Rounding function to be applied to floating point shapes.
- **order** (*int*, optional) – The order of interpolation. The order has to be in the range `[0,5]`

Order	Interpolation
0	Nearest-neighbor
1	Bi-linear (<i>default</i>)
2	Bi-quadratic
3	Bi-cubic
4	Bi-quartic
5	Bi-quintic

- **return_transform** (*bool*, optional) – If `True`, then the *Transform* object that was used to perform the rescale is also returned.

Returns

- **rescaled_image** (*type(self)*) – A copy of this image, rescaled.
- **transform** (*Transform*) – The transform that was used. It only applies if *return_transform* is `True`.

resize (*shape*, *order=1*, *return_transform=False*)

Return a copy of this image, resized to a particular shape. All image information (landmarks, and mask in the case of *MaskedImage*) is resized appropriately.

Parameters

- **shape** (*tuple*) – The new shape to resize to.

- order** (*int*, optional) – The order of interpolation. The order has to be in the range [0,5]

Order	Interpolation
0	Nearest-neighbor
1	Bi-linear (<i>default</i>)
2	Bi-quadratic
3	Bi-cubic
4	Bi-quartic
5	Bi-quintic

- return_transform** (*bool*, optional) – If `True`, then the `Transform` object that was used to perform the resize is also returned.

Returns

- resized_image** (`type(self)`) – A copy of this image, resized.
- transform** (`Transform`) – The transform that was used. It only applies if `return_transform` is `True`.

Raises `ValueError` – If the number of dimensions of the new shape does not match the number of dimensions of the image.

`rolled_channels()`

Returns the pixels matrix, with the channels rolled to the back axis. This may be required for interacting with external code bases that require images to have channels as the last axis, rather than the menpo convention of channels as the first axis.

Returns `rolled_channels` (`ndarray`) – Pixels with channels as the back (last) axis.

`rotate_ccw_about_centre(theta, degrees=True, retain_shape=False, cval=0.0, round='round', order=1, return_transform=False)`

Return a copy of this image, rotated counter-clockwise about its centre.

Note that the `retain_shape` argument defines the shape of the rotated image. If `retain_shape=True`, then the shape of the rotated image will be the same as the one of current image, so some regions will probably be cropped. If `retain_shape=False`, then the returned image has the correct size so that the whole area of the current image is included.

Parameters

- theta** (*float*) – The angle of rotation about the centre.
- degrees** (*bool*, optional) – If `True`, `theta` is interpreted in degrees. If `False`, `theta` is interpreted as radians.
- retain_shape** (*bool*, optional) – If `True`, then the shape of the rotated image will be the same as the one of current image, so some regions will probably be cropped. If `False`, then the returned image has the correct size so that the whole area of the current image is included.
- cval** (*float*, optional) – The value to be set outside the rotated image boundaries.
- round** (`{'ceil', 'floor', 'round'}`, optional) – Rounding function to be applied to floating point shapes. This is only used in case `retain_shape=True`.
- order** (*int*, optional) – The order of interpolation. The order has to be in the range [0, 5]. This is only used in case `retain_shape=True`.

Order	Interpolation
0	Nearest-neighbor
1	Bi-linear (<i>default</i>)
2	Bi-quadratic
3	Bi-cubic
4	Bi-quartic
5	Bi-quintic

- return_transform** (*bool*, optional) – If `True`, then the `Transform` object

that was used to perform the rotation is also returned.

Returns

- **rotated_image** (`type(self)`) – The rotated image.
- **transform** (*Transform*) – The transform that was used. It only applies if `return_transform` is `True`.

Raises `ValueError` – Image rotation is presently only supported on 2D images

sample (*points_to_sample*, *order=1*, *mode='constant'*, *cval=0.0*)

Sample this image at the given sub-pixel accurate points. The input `PointCloud` should have the same number of dimensions as the image e.g. a 2D `PointCloud` for a 2D multi-channel image. A numpy array will be returned that has the values for every given point across each channel of the image.

Parameters

- **points_to_sample** (*PointCloud*) – Array of points to sample from the image. Should be (*n_points*, *n_dims*)
- **order** (*int*, optional) – The order of interpolation. The order has to be in the range [0,5]. See `warp_to_shape` for more information.
- **mode** (`{constant, nearest, reflect, wrap}`, optional) – Points outside the boundaries of the input are filled according to the given mode.
- **cval** (*float*, optional) – Used in conjunction with mode `constant`, the value outside the image boundaries.

Return `sampled_pixels` ((*n_points*, *n_channels*) *ndarray*) – The interpolated values taken across every channel of the image.

set_patches (*patches*, *patch_centers*, *offset=None*, *offset_index=None*)

Set the values of a group of patches into the correct regions of **this** image. Given an array of patches and a set of patch centers, the patches' values are copied in the regions of the image that are centred on the coordinates of the given centers.

The `patches` argument can have any of the two formats that are returned from the `extract_patches()` and `extract_patches_around_landmarks()` methods. Specifically it can be:

1. (*n_center*, *n_offset*, *self.n_channels*, *patch_shape*) *ndarray*
2. *list* of *n_center* * *n_offset* *Image* objects

Currently only 2D images are supported.

Parameters

- **patches** (*ndarray* or *list*) – The values of the patches. It can have any of the two formats that are returned from the `extract_patches()` and `extract_patches_around_landmarks()` methods. Specifically, it can either be an (*n_center*, *n_offset*, *self.n_channels*, *patch_shape*) *ndarray* or a *list* of *n_center* * *n_offset* *Image* objects.
- **patch_centers** (*PointCloud*) – The centers to set the patches around.
- **offset** (*list* or *tuple* or (1, 2) *ndarray* or `None`, optional) – The offset to apply on the patch centers within the image. If `None`, then (0, 0) is used.
- **offset_index** (*int* or `None`, optional) – The offset index within the provided `patches` argument, thus the index of the second dimension from which to sample. If `None`, then 0 is used.

Raises

- `ValueError` – If image is not 2D
- `ValueError` – If offset does not have shape (1, 2)

set_patches_around_landmarks (*patches*, *group=None*, *offset=None*, *offset_index=None*)

Set the values of a group of patches around the landmarks existing in **this** image. Given an array of patches, a group and a label, the patches' values are copied in the regions of the image that are centred on the coordinates of corresponding landmarks.

The `patches` argument can have any of the two formats that are returned from the `extract_patches()` and `extract_patches_around_landmarks()` methods. Specifically it can be:

1. `(n_center, n_offset, self.n_channels, patch_shape) ndarray`
2. `list of n_center * n_offset Image objects`

Currently only 2D images are supported.

Parameters

- **patches** (*ndarray* or *list*) – The values of the patches. It can have any of the two formats that are returned from the `extract_patches()` and `extract_patches_around_landmarks()` methods. Specifically, it can either be an `(n_center, n_offset, self.n_channels, patch_shape) ndarray` or a `list of n_center * n_offset Image objects`.
- **group** (*str* or *None* optional) – The landmark group to use as patch centres.
- **offset** (*list* or *tuple* or `(1, 2) ndarray` or *None*, optional) – The offset to apply on the patch centers within the image. If *None*, then `(0, 0)` is used.
- **offset_index** (*int* or *None*, optional) – The offset index within the provided *patches* argument, thus the index of the second dimension from which to sample. If *None*, then 0 is used.

Raises

- `ValueError` – If image is not 2D
- `ValueError` – If offset does not have shape `(1, 2)`

view_widget (*browser_style='buttons', figure_size=(10, 8), style='coloured'*)

Visualizes the image object using an interactive widget. Currently only supports the rendering of 2D images.

Parameters

- **browser_style** (`{'buttons', 'slider'}`, optional) – It defines whether the selector of the images will have the form of plus/minus buttons or a slider.
- **figure_size** (`((int, int), optional)` – The initial size of the rendered figure.
- **style** (`{'coloured', 'minimal'}`, optional) – If `'coloured'`, then the style of the widget will be coloured. If `minimal`, then the style is simple using black and white colours.

warp_to_mask (*template_mask, transform, warp_landmarks=True, order=1, mode='constant', cval=0.0, batch_size=None, return_transform=False*)

Return a copy of this image warped into a different reference space.

Note that warping into a mask is slower than warping into a full image. If you don't need a non-linear mask, consider `:meth:warp_to_shape` instead.

Parameters

- **template_mask** (*BooleanImage*) – Defines the shape of the result, and what pixels should be sampled.
- **transform** (*Transform*) – Transform from the template space back to this image. Defines, for each pixel location on the template, which pixel location should be sampled from on this image.
- **warp_landmarks** (*bool*, optional) – If *True*, result will have the same landmark dictionary as *self*, but with each landmark updated to the warped position.
- **order** (*int*, optional) – The order of interpolation. The order has to be in the range `[0,5]`

Order	Interpolation
0	Nearest-neighbor
1	Bi-linear (<i>default</i>)
2	Bi-quadratic
3	Bi-cubic
4	Bi-quartic
5	Bi-quintic

- **mode** (`{constant, nearest, reflect, wrap}`, optional) – Points

outside the boundaries of the input are filled according to the given mode.

- **cval** (*float*, optional) – Used in conjunction with mode `constant`, the value outside the image boundaries.
- **batch_size** (*int* or `None`, optional) – This should only be considered for large images. Setting this value can cause warping to become much slower, particular for cached warps such as Piecewise Affine. This size indicates how many points in the image should be warped at a time, which keeps memory usage low. If `None`, no batching is used and all points are warped at once.
- **return_transform** (*bool*, optional) – This argument is for internal use only. If `True`, then the `Transform` object is also returned.

Returns

- **warped_image** (`MaskedImage`) – A copy of this image, warped.
- **transform** (`Transform`) – The transform that was used. It only applies if `return_transform` is `True`.

warp_to_shape (*template_shape*, *transform*, *warp_landmarks=True*, *order=1*, *mode='constant'*, *cval=0.0*, *batch_size=None*, *return_transform=False*)

Return a copy of this image warped into a different reference space.

Parameters

- **template_shape** (*tuple* or *ndarray*) – Defines the shape of the result, and what pixel indices should be sampled (all of them).
- **transform** (`Transform`) – Transform **from the template_shape space back to this image**. Defines, for each index on `template_shape`, which pixel location should be sampled from on this image.
- **warp_landmarks** (*bool*, optional) – If `True`, result will have the same landmark dictionary as self, but with each landmark updated to the warped position.
- **order** (*int*, optional) – The order of interpolation. The order has to be in the range [0,5]

Order	Interpolation
0	Nearest-neighbor
1	Bi-linear (<i>default</i>)
2	Bi-quadratic
3	Bi-cubic
4	Bi-quartic
5	Bi-quintic

- **mode** (`{constant, nearest, reflect, wrap}`, optional) – Points outside the boundaries of the input are filled according to the given mode.
- **cval** (*float*, optional) – Used in conjunction with mode `constant`, the value outside the image boundaries.
- **batch_size** (*int* or `None`, optional) – This should only be considered for large images. Setting this value can cause warping to become much slower, particular for cached warps such as Piecewise Affine. This size indicates how many points in the image should be warped at a time, which keeps memory usage low. If `None`, no batching is used and all points are warped at once.
- **return_transform** (*bool*, optional) – This argument is for internal use only. If `True`, then the `Transform` object is also returned.

Returns

- **warped_image** (*type(self)*) – A copy of this image, warped.
- **transform** (`Transform`) – The transform that was used. It only applies if `return_transform` is `True`.

zoom (*scale*, *cval=0.0*, *return_transform=False*)

Return a copy of this image, zoomed about the centre point. `scale` values greater than 1.0 denote zooming **in** to the image and values less than 1.0 denote zooming **out** of the image. The size of the image

will not change, if you wish to scale an image, please see `rescale()`.

Parameters

- **scale** (*float*) – `scale > 1.0` denotes zooming in. Thus the image will appear larger and areas at the edge of the zoom will be ‘cropped’ out. `scale < 1.0` denotes zooming out. The image will be padded by the value of `cval`.
- **cval** (*float*, optional) – The value to be set outside the rotated image boundaries.
- **return_transform** (*bool*, optional) – If `True`, then the `Transform` object that was used to perform the zooming is also returned.

Returns

- **zoomed_image** (`type(self)`) – A copy of this image, zoomed.
- **transform** (`Transform`) – The transform that was used. It only applies if `return_transform` is `True`.

has_landmarks

Whether the object has landmarks.

Type *bool*

has_landmarks_outside_bounds

Indicates whether there are landmarks located outside the image bounds.

Type *bool*

height

The height of the image.

This is the height according to image semantics, and is thus the size of the **second to last** dimension.

Type *int*

landmarks

The landmarks object.

Type `LandmarkManager`

n_channels

The number of channels on each pixel in the image.

Type *int*

n_dims

The number of dimensions in the image. The minimum possible `n_dims` is 2.

Type *int*

n_elements

Total number of data points in the image (`prod(shape), n_channels`)

Type *int*

n_landmark_groups

The number of landmark groups on this object.

Type *int*

n_parameters

The length of the vector that this object produces.

Type *int*

n_pixels

Total number of pixels in the image (`prod(shape),`)

Type *int*

shape

The shape of the image (with `n_channel` values at each point).

Type *tuple*

width

The width of the image.

This is the width according to image semantics, and is thus the size of the **last** dimension.

Type*int*

BooleanImage

class `menpo.image.BooleanImage(mask_data, copy=True)`

Bases: `Image`

A mask image made from binary pixels. The region of the image that is left exposed by the mask is referred to as the ‘masked region’. The set of ‘masked’ pixels is those pixels corresponding to a `True` value in the mask.

Parameters

- **mask_data** (`(M, N, ..., L) ndarray`) – The binary mask data. Note that there is no channel axis - a 2D Mask Image is built from just a 2D numpy array of `mask_data`. Automatically coerced in to boolean values.

- **copy** (*bool*, optional) – If `False`, the `image_data` will not be copied on assignment. Note that if the array you provide is not boolean, there **will still be copy**. In general this should only be used if you know what you are doing.

all_true()

`True` iff every element of the mask is `True`.

Type*bool*

as_PILImage()

Return a PIL copy of the image. Depending on the image data type, different operations are performed:

dtype	Processing
uint8	No processing, directly converted to PIL
bool	Scale by 255, convert to uint8
float32	Scale by 255, convert to uint8
float64	Scale by 255, convert to uint8
OTHER	Raise <code>ValueError</code>

Image must only have 1 or 3 channels and be 2 dimensional. Non `uint8` images must be in the range `[0, 1]` to be converted.

Returns`spil_image (PILImage)` – PIL copy of image

Raises

- `ValueError` – If image is not 2D and 1 channel or 3 channels.
- `ValueError` – If pixels data type is not `float32`, `float64`, `bool` or `uint8`
- `ValueError` – If pixels data type is `float32` or `float64` and the pixel range is outside of `[0, 1]`

as_greyscale (*mode='luminosity', channel=None*)

Returns a greyscale version of the image. If the image does *not* represent a 2D RGB image, then the `luminosity` mode will fail.

Parameters

- **mode** (`{average, luminosity, channel}`, optional) –

mode	Greyscale Algorithm
average	Equal average of all channels
luminosity	Calculates the luminance using the CCIR 601 formula:
	$Y' = 0.2989R' + 0.5870G' + 0.1140B'$
channel	A specific channel is chosen as the intensity value.

•**channel** (*int*, optional) – The channel to be taken. Only used if mode is `channel`.

Returns`greyscale_image` (*MaskedImage*) – A copy of this image in greyscale.

as_histogram (*keep_channels=True*, *bins='unique'*)

Histogram binning of the values of this image.

Parameters

•**keep_channels** (*bool*, optional) – If set to `False`, it returns a single histogram for all the channels of the image. If set to `True`, it returns a *list* of histograms, one for each channel.

•**bins** (*{unique}*, positive *int* or sequence of scalars, optional) – If set equal to `'unique'`, the bins of the histograms are centred on the unique values of each channel. If set equal to a positive *int*, then this is the number of bins. If set equal to a sequence of scalars, these will be used as bins centres.

Returns

•**hist** (*ndarray* or *list* with *n_channels ndarray*s inside) – The histogram(s). If `keep_channels=False`, then `hist` is an *ndarray*. If `keep_channels=True`, then `hist` is a *list* with `len(hist)=n_channels`.

•**bin_edges** (*ndarray* or *list* with *n_channels ndarray*s inside) – An array or a list of arrays corresponding to the above histograms that store the bins' edges.

Raises`ValueError` – Bins can be either `'unique'`, positive *int* or a sequence of scalars.

Examples

Visualizing the histogram when a list of array bin edges is provided:

```
>>> hist, bin_edges = image.as_histogram()
>>> for k in range(len(hist)):
>>>     plt.subplot(1, len(hist), k)
>>>     width = 0.7 * (bin_edges[k][1] - bin_edges[k][0])
>>>     centre = (bin_edges[k][:1] + bin_edges[k][1:]) / 2
>>>     plt.bar(centre, hist[k], align='center', width=width)
```

as_masked (*mask=None*, *copy=True*)

Impossible for a *BooleanImage* to be transformed to a *MaskedImage*.

as_vector (***kwargs*)

Returns a flattened representation of the object as a single vector.

Returns`vector` (*(N, ndarray)*) – The core representation of the object, flattened into a single vector. Note that this is always a view back on to the original object, but is not writable.

bounds_false (*boundary=0*, *constrain_to_bounds=True*)

Returns the minimum to maximum indices along all dimensions that the mask includes which fully surround the `False` mask values. In the case of a 2D Image for instance, the min and max define two corners of a rectangle bounding the `False` pixel values.

Parameters

- boundary** (*int* ≥ 0 , optional) – A number of pixels that should be added to the extent. A negative value can be used to shrink the bounds in.
- constrain_to_bounds** (*bool*, optional) – If `True`, the bounding extent is snapped to not go beyond the edge of the image. If `False`, the bounds are left unchanged.

Returns

- min_b** (*(D,) ndarray*) – The minimum extent of the `True` mask region with the boundary along each dimension. If `constrain_to_bounds=True`, is clipped to legal image bounds.
- max_b** (*(D,) ndarray*) – The maximum extent of the `True` mask region with the boundary along each dimension. If `constrain_to_bounds=True`, is clipped to legal image bounds.

bounds_true (*boundary=0, constrain_to_bounds=True*)

Returns the minimum to maximum indices along all dimensions that the mask includes which fully surround the `True` mask values. In the case of a 2D Image for instance, the min and max define two corners of a rectangle bounding the `True` pixel values.

Parameters

- boundary** (*int*, optional) – A number of pixels that should be added to the extent. A negative value can be used to shrink the bounds in.
- constrain_to_bounds** (*bool*, optional) – If `True`, the bounding extent is snapped to not go beyond the edge of the image. If `False`, the bounds are left unchanged.

Returns –

•-----

- min_b** (*(D,) ndarray*) – The minimum extent of the `True` mask region with the boundary along each dimension. If `constrain_to_bounds=True`, is clipped to legal image bounds.
- max_b** (*(D,) ndarray*) – The maximum extent of the `True` mask region with the boundary along each dimension. If `constrain_to_bounds=True`, is clipped to legal image bounds.

centre ()

The geometric centre of the Image - the subpixel that is in the middle.

Useful for aligning shapes and images.

Type(*n_dims*,) *ndarray*

constrain_landmarks_to_bounds ()

Move landmarks that are located outside the image bounds on the bounds.

constrain_points_to_bounds (*points*)

Constrains the points provided to be within the bounds of this image.

Parameters*points* (*(d,) ndarray*) – Points to be snapped to the image boundaries.

Returns*bounded_points* (*(d,) ndarray*) – Points snapped to not stray outside the image edges.

constrain_to_landmarks (*group=None, batch_size=None*)

Restricts this mask to be equal to the convex hull around the landmarks chosen. This is not a per-pixel convex hull, but instead relies on a triangulated approximation. If the landmarks in question are an instance of *TriMesh*, the triangulation of the landmarks will be used in the convex hull calculation. If the landmarks are an instance of *PointCloud*, Delaunay triangulation will be used to create a triangulation.

Parameters

- group** (*str*, optional) – The key of the landmark set that should be used. If `None`, and if there is only one set of landmarks, this set will be used.
- batch_size** (*int* or `None`, optional) – This should only be considered for large images. Setting this value will cause constraining to become much slower.

This size indicates how many points in the image should be checked at a time, which keeps memory usage low. If `None`, no batching is used and all points are checked at once.

constrain_to_pointcloud (*pointcloud*, *batch_size*=`None`, *point_in_pointcloud*='pwa')

Restricts this mask to be equal to the convex hull around a pointcloud. The choice of whether a pixel is inside or outside of the pointcloud is determined by the `point_in_pointcloud` parameter. By default a Piecewise Affine transform is used to test for containment, which is useful when aligning images by their landmarks. Triangulation will be decided by Delauny - if you wish to customise it, a *TriMesh* instance can be passed for the `pointcloud` argument. In this case, the triangulation of the Trimesh will be used to define the retained region.

For large images, a faster and pixel-accurate method can be used (`'convex_hull'`). Here, there is no specialization for *TriMesh* instances. Alternatively, a callable can be provided to override the test. By default, the provided implementations are only valid for 2D images.

Parameters

- **pointcloud** (*PointCloud* or *TriMesh*) – The pointcloud of points that should be constrained to. See *point_in_pointcloud* for how in some cases a *TriMesh* may be used to control triangulation.
- **batch_size** (*int* or `None`, optional) – This should only be considered for large images. Setting this value will cause constraining to become much slower. This size indicates how many points in the image should be checked at a time, which keeps memory usage low. If `None`, no batching is used and all points are checked at once. By default, this is only used for the 'pwa' `point_in_pointcloud` choice.
- **point_in_pointcloud** ({'pwa', 'convex_hull'} or *callable*) – The method used to check if pixels in the image fall inside the `pointcloud` or not. If 'pwa', Menpo's *PiecewiseAffine* transform will be used to test for containment. In this case `pointcloud` should be a *TriMesh*. If it isn't, Delauny triangulation will be used to first triangulate `pointcloud` into a *TriMesh* before testing for containment. If a callable is passed, it should take two parameters, the *PointCloud* to constrain with and the pixel locations ((*d*, *n_dims*) ndarray) to test and should return a (*d*, 1) boolean ndarray of whether the pixels were inside (True) or outside (False) of the *PointCloud*.

Raises

- `ValueError` – If the image is not 2D and a default implementation is chosen.
- `ValueError` – If the chosen `point_in_pointcloud` is unknown.

copy ()

Generate an efficient copy of this object.

Note that Numpy arrays and other *Copyable* objects on `self` will be deeply copied. Dictionaries and sets will be shallow copied, and everything else will be assigned (no copy will be made).

Classes that store state other than numpy arrays and immutable types should overwrite this method to ensure all state is copied.

Return `type(self)` – A copy of this object

crop (*min_indices*, *max_indices*, *constrain_to_boundary*=`False`, *return_transform*=`False`)

Return a cropped copy of this image using the given minimum and maximum indices. Landmarks are correctly adjusted so they maintain their position relative to the newly cropped image.

Parameters

- **min_indices** ((*n_dims*,) ndarray) – The minimum index over each dimension.
- **max_indices** ((*n_dims*,) ndarray) – The maximum index over each dimension.
- **constrain_to_boundary** (*bool*, optional) – If `True` the crop will

be snapped to not go beyond this images boundary. If `False`, an `ImageBoundaryError` will be raised if an attempt is made to go beyond the edge of the image.

- **return_transform** (*bool*, optional) – If `True`, then the `Transform` object that was used to perform the cropping is also returned.

Returns

- **cropped_image** (*type(self)*) – A new instance of self, but cropped.
- **transform** (`Transform`) – The transform that was used. It only applies if `return_transform` is `True`.

Raises

- `ValueError` – `min_indices` and `max_indices` both have to be of length `n_dims`. All `max_indices` must be greater than `min_indices`.
- `ImageBoundaryError` – Raised if `constrain_to_boundary=False`, and an attempt is made to crop the image in a way that violates the image bounds.

crop_to_landmarks (*group=None, boundary=0, constrain_to_boundary=True, return_transform=False*)

Return a copy of this image cropped so that it is bounded around a set of landmarks with an optional `n_pixel` boundary

Parameters

- **group** (*str*, optional) – The key of the landmark set that should be used. If `None` and if there is only one set of landmarks, this set will be used.
- **boundary** (*int*, optional) – An extra padding to be added all around the landmarks bounds.
- **constrain_to_boundary** (*bool*, optional) – If `True` the crop will be snapped to not go beyond this images boundary. If `False`, an `ImageBoundaryError` will be raised if an attempt is made to go beyond the edge of the image.
- **return_transform** (*bool*, optional) – If `True`, then the `Transform` object that was used to perform the cropping is also returned.

Returns

- **image** (`Image`) – A copy of this image cropped to its landmarks.
- **transform** (`Transform`) – The transform that was used. It only applies if `return_transform` is `True`.

Raises `ImageBoundaryError` – Raised if `constrain_to_boundary=False`, and an attempt is made to crop the image in a way that violates the image bounds.

crop_to_landmarks_proportion (*boundary_proportion, group=None, minimum=True, constrain_to_boundary=True, return_transform=False*)

Crop this image to be bounded around a set of landmarks with a border proportional to the landmark spread or range.

Parameters

- **boundary_proportion** (*float*) – Additional padding to be added all around the landmarks bounds defined as a proportion of the landmarks range. See the `minimum` parameter for a definition of how the range is calculated.
- **group** (*str*, optional) – The key of the landmark set that should be used. If `None` and if there is only one set of landmarks, this set will be used.
- **minimum** (*bool*, optional) – If `True` the specified proportion is relative to the minimum value of the landmarks' per-dimension range; if `False` w.r.t. the maximum value of the landmarks' per-dimension range.
- **constrain_to_boundary** (*bool*, optional) – If `True`, the crop will be snapped to not go beyond this images boundary. If `False`, an `ImageBoundaryError` will be raised if an attempt is made to go beyond the edge of the image.
- **return_transform** (*bool*, optional) – If `True`, then the `Transform` object

that was used to perform the cropping is also returned.

Returns

- **image** (*Image*) – This image, cropped to its landmarks with a border proportional to the landmark spread or range.
- **transform** (*Transform*) – The transform that was used. It only applies if *return_transform* is *True*.

Raises *ImageBoundaryError* – Raised if *constrain_to_boundary=False*, and an attempt is made to crop the image in a way that violates the image bounds.

crop_to_pointcloud (*pointcloud*, *boundary=0*, *constrain_to_boundary=True*, *return_transform=False*)

Return a copy of this image cropped so that it is bounded around a pointcloud with an optional *n_pixel* boundary.

Parameters

- **pointcloud** (*PointCloud*) – The pointcloud to crop around.
- **boundary** (*int*, optional) – An extra padding to be added all around the landmarks bounds.
- **constrain_to_boundary** (*bool*, optional) – If *True* the crop will be snapped to not go beyond this images boundary. If *False*, an *:map'ImageBoundaryError'* will be raised if an attempt is made to go beyond the edge of the image.
- **return_transform** (*bool*, optional) – If *True*, then the *Transform* object that was used to perform the cropping is also returned.

Returns

- **image** (*Image*) – A copy of this image cropped to the bounds of the pointcloud.
- **transform** (*Transform*) – The transform that was used. It only applies if *return_transform* is *True*.

Raises *ImageBoundaryError* – Raised if *constrain_to_boundary=False*, and an attempt is made to crop the image in a way that violates the image bounds.

crop_to_pointcloud_proportion (*pointcloud*, *boundary_proportion*, *minimum=True*, *constrain_to_boundary=True*, *return_transform=False*)

Return a copy of this image cropped so that it is bounded around a pointcloud with an optional *n_pixel* boundary.

Parameters

- **boundary_proportion** (*float*) – Additional padding to be added all around the landmarks bounds defined as a proportion of the landmarks range. See the *minimum* parameter for a definition of how the range is calculated.
- **pointcloud** (*PointCloud*) – The pointcloud to crop around.
- **minimum** (*bool*, optional) – If *True* the specified proportion is relative to the minimum value of the pointclouds' per-dimension range; if *False* w.r.t. the maximum value of the pointclouds' per-dimension range.
- **constrain_to_boundary** (*bool*, optional) – If *True*, the crop will be snapped to not go beyond this images boundary. If *False*, an *ImageBoundaryError* will be raised if an attempt is made to go beyond the edge of the image.
- **return_transform** (*bool*, optional) – If *True*, then the *Transform* object that was used to perform the cropping is also returned.

Returns

- **image** (*Image*) – A copy of this image cropped to the border proportional to the pointcloud spread or range.
- **transform** (*Transform*) – The transform that was used. It only applies if *return_transform* is *True*.

Raises *ImageBoundaryError* – Raised if *constrain_to_boundary=False*, and an attempt is made to crop the image in a way that violates the image bounds.

diagonal()

The diagonal size of this image

Type*float*

extract_channels(*channels*)

A copy of this image with only the specified channels.

Parameters*channels* (*int* or *list*) – The channel index or *list* of channel indices to retain.

Returns*image* (*type(self)*) – A copy of this image with only the channels requested.

extract_patches(*patch_centers*, *patch_shape*=(16, 16), *sample_offsets*=None, *as_single_array*=True)

Extract a set of patches from an image. Given a set of patch centers and a patch size, patches are extracted from within the image, centred on the given coordinates. Sample offsets denote a set of offsets to extract from within a patch. This is very useful if you want to extract a dense set of features around a set of landmarks and simply sample the same grid of patches around the landmarks.

If sample offsets are used, to access the offsets for each patch you need to slice the resulting *list*. So for 2 offsets, the first centers offset patches would be `patches[:2]`.

Currently only 2D images are supported.

Parameters

• **patch_centers** (*PointCloud*) – The centers to extract patches around.

• **patch_shape** ((1, *n_dims*) *tuple* or *ndarray*, optional) – The size of the patch to extract

• **sample_offsets** ((*n_offsets*, *n_dims*) *ndarray* or None, optional) – The offsets to sample from within a patch. So (0, 0) is the centre of the patch (no offset) and (1, 0) would be sampling the patch from 1 pixel up the first axis away from the centre. If None, then no offsets are applied.

• **as_single_array** (*bool*, optional) – If True, an (*n_center*, *n_offset*, *n_channels*, *patch_shape*) *ndarray*, thus a single numpy array is returned containing each patch. If False, a *list* of *n_center* * *n_offset* *Image* objects is returned representing each patch.

Returns*patches* (*list* or *ndarray*) – Returns the extracted patches. Returns a list if *as_single_array*=True and an *ndarray* if *as_single_array*=False.

Raises*ValueError* – If image is not 2D

extract_patches_around_landmarks(*group*=None, *patch_shape*=(16, 16), *sample_offsets*=None, *as_single_array*=True)

Extract patches around landmarks existing on this image. Provided the group label and optionally the landmark label extract a set of patches.

See *extract_patches* for more information.

Currently only 2D images are supported.

Parameters

• **group** (*str* or None, optional) – The landmark group to use as patch centres.

• **patch_shape** (*tuple* or *ndarray*, optional) – The size of the patch to extract

• **sample_offsets** ((*n_offsets*, *n_dims*) *ndarray* or None, optional) – The offsets to sample from within a patch. So (0, 0) is the centre of the patch (no offset) and (1, 0) would be sampling the patch from 1 pixel up the first axis away from the centre. If None, then no offsets are applied.

• **as_single_array** (*bool*, optional) – If True, an (*n_center*, *n_offset*, *n_channels*, *patch_shape*) *ndarray*, thus a single numpy array is returned containing each patch. If False, a *list* of *n_center* * *n_offset* *Image* objects is returned representing each patch.

Returns*patches* (*list* or *ndarray*) – Returns the extracted patches. Returns a list if *as_single_array*=True and an *ndarray* if *as_single_array*=False.

Raises*ValueError* – If image is not 2D

false_indices()

The indices of pixels that are False.

Type(n_dims, n_false) ndarray

from_vector(vector, copy=True)

Takes a flattened vector and returns a new *BooleanImage* formed by reshaping the vector to the correct dimensions. Note that this is rebuilding a boolean image **itself** from boolean values. The mask is in no way interpreted in performing the operation, in contrast to *MaskedImage*, where only the masked region is used in *from_vector()* and :meth:'as_vector'. Any image landmarks are transferred in the process.

Parameters

- **vector** ((n_pixels,) bool ndarray) – A flattened vector of all the pixels of a *BooleanImage*.
- **copy** (bool, optional) – If False, no copy of the vector will be taken.

Returnsimage (*BooleanImage*) – New BooleanImage of same shape as this image

RaisesWarning – If copy=False cannot be honored.

from_vector_inplace(vector)

Deprecated. Use the non-mutating API, *from_vector*.

For internal usage in performance-sensitive spots, see *_from_vector_inplace()*

Parametersvector ((n_parameters,) ndarray) – Flattened representation of this object

gaussian_pyramid(n_levels=3, downscale=2, sigma=None)

Return the gaussian pyramid of this image. The first image of the pyramid will be the original, unmodified, image, and counts as level 1.

Parameters

- **n_levels** (int, optional) – Total number of levels in the pyramid, including the original unmodified image
- **downscale** (float, optional) – Downscale factor.
- **sigma** (float, optional) – Sigma for gaussian filter. Default is downscale / 3. which corresponds to a filter mask twice the size of the scale factor that covers more than 99% of the gaussian distribution.

Yieldsimage_pyramid (generator) – Generator yielding pyramid layers as *Image* objects.

has_nan_values()

Tests if the vectorized form of the object contains nan values or not. This is particularly useful for objects with unknown values that have been mapped to nan values.

Returnshas_nan_values (bool) – If the vectorized object contains nan values.

indices()

Return the indices of all pixels in this image.

Type(n_dims, n_pixels) ndarray

classmethod init_blank(shape, fill=True, round='ceil', **kwargs)

Returns a blank *BooleanImage* of the requested shape

Parameters

- **shape** (tuple or list) – The shape of the image. Any floating point values are rounded according to the round kwarg.
- **fill** (bool, optional) – The mask value to be set everywhere.
- **round** ({ceil, floor, round}, optional) – Rounding function to be applied to floating point shapes.

Returnsblank_image (*BooleanImage*) – A blank mask of the requested size

init_from_rolled_channels(pixels)

Create an Image from a set of pixels where the channels axis is on the last axis (the back). This is common

in other frameworks, and therefore this method provides a convenient means of creating a menpo Image from such data. Note that a copy is always created due to the need to rearrange the data.

Parameters`pixels` (`M`, `N` ..., `Q`, `C`) *ndarray*) – Array representing the image pixels, with the last axis being channels.

Returns`image` (*Image*) – A new image from the given pixels, with the FIRST axis as the channels.

invert ()

Returns a copy of this boolean image, which is inverted.

Returns`inverted` (*BooleanImage*) – A copy of this boolean mask, where all `True` values are `False` and all `False` values are `True`.

mirror (`axis=1`, `return_transform=False`)

Return a copy of this image, mirrored/flipped about a certain axis.

Parameters

- axis** (*int*, optional) – The axis about which to mirror the image.
- return_transform** (*bool*, optional) – If `True`, then the *Transform* object that was used to perform the mirroring is also returned.

Returns

- mirrored_image** (`type(self)`) – The mirrored image.
- transform** (*Transform*) – The transform that was used. It only applies if `return_transform` is `True`.

Raises

- `ValueError` – axis cannot be negative
- `ValueError` – axis={ } but the image has { } dimensions

n_false ()

The number of `False` values in the mask.

Type*int*

n_true ()

The number of `True` values in the mask.

Type*int*

normalize_norm (`mode='all'`, ***kwargs*)

Returns a copy of this image normalized such that its pixel values have zero mean and its norm equals 1.

Parameters`mode` (`{all, per_channel}`, optional) – If `all`, the normalization is over all channels. If `per_channel`, each channel individually is mean centred and normalized in variance.

Returns`image` (`type(self)`) – A copy of this image, normalized.

normalize_norm_inplace (`mode='all'`, ***kwargs*)

Deprecated. See the non-mutating API, `normalize_norm()`.

normalize_std (`mode='all'`, ***kwargs*)

Returns a copy of this image normalized such that its pixel values have zero mean and unit variance.

Parameters`mode` (`{all, per_channel}`, optional) – If `all`, the normalization is over all channels. If `per_channel`, each channel individually is mean centred and normalized in variance.

normalize_std_inplace (`mode='all'`, ***kwargs*)

Deprecated. See the non-mutating API, `normalize_std()`.

proportion_false ()

The proportion of the mask which is `False`

Type*float*

proportion_true ()

The proportion of the mask which is `True`.

Type *float*

pyramid (*n_levels=3, downscale=2*)

Return a rescaled pyramid of this image. The first image of the pyramid will be the original, unmodified, image, and counts as level 1.

Parameters

- **n_levels** (*int*, optional) – Total number of levels in the pyramid, including the original unmodified image
- **downscale** (*float*, optional) – Downscale factor.

Yields *image_pyramid* (*generator*) – Generator yielding pyramid layers as *Image* objects.

rescale (*scale, round='ceil', order=1, return_transform=False*)

Return a copy of this image, rescaled by a given factor. Landmarks are rescaled appropriately.

Parameters

- **scale** (*float* or *tuple of floats*) – The scale factor. If a tuple, the scale to apply to each dimension. If a single *float*, the scale will be applied uniformly across each dimension.
- **round** (*{ceil, floor, round}*, optional) – Rounding function to be applied to floating point shapes.
- **order** (*int*, optional) – The order of interpolation. The order has to be in the range [0,5]

Order	Interpolation
0	Nearest-neighbor
1	Bi-linear (<i>default</i>)
2	Bi-quadratic
3	Bi-cubic
4	Bi-quartic
5	Bi-quintic

- **return_transform** (*bool*, optional) – If *True*, then the *Transform* object that was used to perform the rescale is also returned.

Returns

- **rescaled_image** (*type(self)*) – A copy of this image, rescaled.
- **transform** (*Transform*) – The transform that was used. It only applies if *return_transform* is *True*.

Raises *ValueError* – If less scales than dimensions are provided. If any scale is less than or equal to 0.

rescale_landmarks_to_diagonal_range (*diagonal_range, group=None, round='ceil', order=1, return_transform=False*)

Return a copy of this image, rescaled so that the *diagonal_range* of the bounding box containing its landmarks matches the specified *diagonal_range* range.

Parameters

- **diagonal_range** (*(n_dims,) ndarray*) – The *diagonal_range* range that we want the landmarks of the returned image to have.
- **group** (*str*, optional) – The key of the landmark set that should be used. If *None* and if there is only one set of landmarks, this set will be used.
- **round** (*{ceil, floor, round}*, optional) – Rounding function to be applied to floating point shapes.
- **order** (*int*, optional) – The order of interpolation. The order has to be in the range [0,5]

Order	Interpolation
0	Nearest-neighbor
1	Bi-linear (<i>default</i>)
2	Bi-quadratic
3	Bi-cubic
4	Bi-quartic
5	Bi-quintic

•**return_transform** (*bool*, optional) – If `True`, then the *Transform* object that was used to perform the rescale is also returned.

Returns

- rescaled_image** (*type(self)*) – A copy of this image, rescaled.
- transform** (*Transform*) – The transform that was used. It only applies if *return_transform* is `True`.

rescale_pixels (*minimum, maximum, per_channel=True*)

A copy of this image with pixels linearly rescaled to fit a range.

Note that the only pixels that will be considered and rescaled are those that feature in the vectorized form of this image. If you want to use this routine on all the pixels in a *MaskedImage*, consider using *as_unmasked()* prior to this call.

Parameters

- minimum** (*float*) – The minimal value of the rescaled pixels
- maximum** (*float*) – The maximal value of the rescaled pixels
- per_channel** (*boolean*, optional) – If `True`, each channel will be rescaled independently. If `False`, the scaling will be over all channels.

Returns**rescaled_image** (*type(self)*) – A copy of this image with pixels linearly rescaled to fit in the range provided.

rescale_to_diagonal (*diagonal, round='ceil', return_transform=False*)

Return a copy of this image, rescaled so that its diagonal is a new size.

Parameters

- diagonal** (*int*) – The diagonal size of the new image.
- round** (*{ceil, floor, round}*, optional) – Rounding function to be applied to floating point shapes.
- return_transform** (*bool*, optional) – If `True`, then the *Transform* object that was used to perform the rescale is also returned.

Returns

- rescaled_image** (*type(self)*) – A copy of this image, rescaled.
- transform** (*Transform*) – The transform that was used. It only applies if *return_transform* is `True`.

rescale_to_pointcloud (*pointcloud, group=None, round='ceil', order=1, return_transform=False*)

Return a copy of this image, rescaled so that the scale of a particular group of landmarks matches the scale of the passed reference pointcloud.

Parameters

- pointcloud** (*PointCloud*) – The reference pointcloud to which the landmarks specified by *group* will be scaled to match.
- group** (*str*, optional) – The key of the landmark set that should be used. If `None`, and if there is only one set of landmarks, this set will be used.
- round** (*{ceil, floor, round}*, optional) – Rounding function to be applied to floating point shapes.
- order** (*int*, optional) – The order of interpolation. The order has to be in the range `[0,5]`

Order	Interpolation
0	Nearest-neighbor
1	Bi-linear (<i>default</i>)
2	Bi-quadratic
3	Bi-cubic
4	Bi-quartic
5	Bi-quintic

•**return_transform**(*bool*, optional) – If `True`, then the `Transform` object that was used to perform the rescale is also returned.

Returns

- rescaled_image**(`type(self)`) – A copy of this image, rescaled.
- transform**(`Transform`) – The transform that was used. It only applies if `return_transform` is `True`.

resize(*shape*, *order=1*, *return_transform=False*)

Return a copy of this image, resized to a particular shape. All image information (landmarks, and mask in the case of `MaskedImage`) is resized appropriately.

Parameters

- shape**(*tuple*) – The new shape to resize to.
- order**(*int*, optional) – The order of interpolation. The order has to be in the range [0,5]

Order	Interpolation
0	Nearest-neighbor
1	Bi-linear (<i>default</i>)
2	Bi-quadratic
3	Bi-cubic
4	Bi-quartic
5	Bi-quintic

•**return_transform**(*bool*, optional) – If `True`, then the `Transform` object that was used to perform the resize is also returned.

Returns

- resized_image**(`type(self)`) – A copy of this image, resized.
- transform**(`Transform`) – The transform that was used. It only applies if `return_transform` is `True`.

Raises`ValueError` – If the number of dimensions of the new shape does not match the number of dimensions of the image.

rolled_channels()

Returns the pixels matrix, with the channels rolled to the back axis. This may be required for interacting with external code bases that require images to have channels as the last axis, rather than the menpo convention of channels as the first axis.

Returns`rolled_channels`(`ndarray`) – Pixels with channels as the back (last) axis.

rotate_ccw_about_centre(*theta*, *degrees=True*, *retain_shape=False*, *cval=0.0*, *round='round'*, *order=1*, *return_transform=False*)

Return a copy of this image, rotated counter-clockwise about its centre.

Note that the `retain_shape` argument defines the shape of the rotated image. If `retain_shape=True`, then the shape of the rotated image will be the same as the one of current image, so some regions will probably be cropped. If `retain_shape=False`, then the returned image has the correct size so that the whole area of the current image is included.

Parameters

- theta**(*float*) – The angle of rotation about the centre.
- degrees**(*bool*, optional) – If `True`, `theta` is interpreted in degrees. If `False`, `theta` is interpreted as radians.

- **retain_shape** (*bool*, optional) – If `True`, then the shape of the rotated image will be the same as the one of current image, so some regions will probably be cropped. If `False`, then the returned image has the correct size so that the whole area of the current image is included.
- **cval** (*float*, optional) – The value to be set outside the rotated image boundaries.
- **round** ({`'ceil'`, `'floor'`, `'round'`}, optional) – Rounding function to be applied to floating point shapes. This is only used in case `retain_shape=True`.
- **order** (*int*, optional) – The order of interpolation. The order has to be in the range `[0, 5]`. This is only used in case `retain_shape=True`.

Order	Interpolation
0	Nearest-neighbor
1	Bi-linear (<i>default</i>)
2	Bi-quadratic
3	Bi-cubic
4	Bi-quartic
5	Bi-quintic

- **return_transform** (*bool*, optional) – If `True`, then the [Transform](#) object that was used to perform the rotation is also returned.

Returns

- **rotated_image** (`type(self)`) – The rotated image.
- **transform** ([Transform](#)) – The transform that was used. It only applies if `return_transform` is `True`.

Raises `ValueError` – Image rotation is presently only supported on 2D images

sample (*points_to_sample*, *mode='constant'*, *cval=False*, ***kwargs*)

Sample this image at the given sub-pixel accurate points. The input `PointCloud` should have the same number of dimensions as the image e.g. a 2D `PointCloud` for a 2D multi-channel image. A numpy array will be returned the has the values for every given point across each channel of the image.

Parameters

- **points_to_sample** ([PointCloud](#)) – Array of points to sample from the image. Should be (*n_points*, *n_dims*)
- **mode** ({`constant`, `nearest`, `reflect`, `wrap`}, optional) – Points outside the boundaries of the input are filled according to the given mode.
- **cval** (*float*, optional) – Used in conjunction with mode `constant`, the value outside the image boundaries.

Return `sampled_pixels` ((*n_points*, *n_channels*) *bool ndarray*) – The interpolated values taken across every channel of the image.

set_patches (*patches*, *patch_centers*, *offset=None*, *offset_index=None*)

Set the values of a group of patches into the correct regions of **this** image. Given an array of patches and a set of patch centers, the patches' values are copied in the regions of the image that are centred on the coordinates of the given centers.

The patches argument can have any of the two formats that are returned from the `extract_patches()` and `extract_patches_around_landmarks()` methods. Specifically it can be:

1. (*n_center*, *n_offset*, *self.n_channels*, *patch_shape*) *ndarray*
2. *list* of *n_center* * *n_offset* [Image](#) objects

Currently only 2D images are supported.

Parameters

- **patches** (*ndarray* or *list*) – The values of the patches. It can have any of the two formats that are returned from the `extract_patches()` and `extract_patches_around_landmarks()` methods. Specifically, it can either be an (*n_center*, *n_offset*, *self.n_channels*, *patch_shape*) *ndarray* or a *list* of *n_center* * *n_offset* [Image](#) objects.

- **patch_centers** (*PointCloud*) – The centers to set the patches around.
- **offset** (*list or tuple or (1, 2) ndarray or None*, optional) – The offset to apply on the patch centers within the image. If *None*, then (0, 0) is used.
- **offset_index** (*int or None*, optional) – The offset index within the provided *patches* argument, thus the index of the second dimension from which to sample. If *None*, then 0 is used.

Raises

- **ValueError** – If image is not 2D
- **ValueError** – If offset does not have shape (1, 2)

set_patches_around_landmarks (*patches, group=None, offset=None, offset_index=None*)

Set the values of a group of patches around the landmarks existing in **this** image. Given an array of patches, a group and a label, the patches' values are copied in the regions of the image that are centred on the coordinates of corresponding landmarks.

The patches argument can have any of the two formats that are returned from the *extract_patches()* and *extract_patches_around_landmarks()* methods. Specifically it can be:

1. (*n_center, n_offset, self.n_channels, patch_shape*) *ndarray*
2. *list of n_center * n_offset Image objects*

Currently only 2D images are supported.

Parameters

- **patches** (*ndarray or list*) – The values of the patches. It can have any of the two formats that are returned from the *extract_patches()* and *extract_patches_around_landmarks()* methods. Specifically, it can either be an (*n_center, n_offset, self.n_channels, patch_shape*) *ndarray* or a *list of n_center * n_offset Image objects*.
- **group** (*str or None* optional) – The landmark group to use as patch centres.
- **offset** (*list or tuple or (1, 2) ndarray or None*, optional) – The offset to apply on the patch centers within the image. If *None*, then (0, 0) is used.
- **offset_index** (*int or None*, optional) – The offset index within the provided *patches* argument, thus the index of the second dimension from which to sample. If *None*, then 0 is used.

Raises

- **ValueError** – If image is not 2D
- **ValueError** – If offset does not have shape (1, 2)

true_indices ()

The indices of pixels that are True.

Type (*n_dims, n_true*) *ndarray*

view_widget (*browser_style='buttons', figure_size=(10, 8), style='coloured'*)

Visualizes the image object using an interactive widget. Currently only supports the rendering of 2D images.

Parameters

- **browser_style** (*{'buttons', 'slider'}*, optional) – It defines whether the selector of the images will have the form of plus/minus buttons or a slider.
- **figure_size** (*((int, int), optional)*) – The initial size of the rendered figure.
- **style** (*{'coloured', 'minimal'}*, optional) – If 'coloured', then the style of the widget will be coloured. If *minimal*, then the style is simple using black and white colours.

warp_to_mask (*template_mask, transform, warp_landmarks=True, mode='constant', cval=False, batch_size=None, return_transform=False*)

Return a copy of this *BooleanImage* warped into a different reference space.

Note that warping into a mask is slower than warping into a full image. If you don't need a non-linear mask, consider *warp_to_shape* instead.

Parameters

- **template_mask** (*BooleanImage*) – Defines the shape of the result, and what pixels should be sampled.
- **transform** (*Transform*) – Transform **from the template space back to this image**. Defines, for each pixel location on the template, which pixel location should be sampled from on this image.
- **warp_landmarks** (*bool*, optional) – If `True`, result will have the same landmark dictionary as self, but with each landmark updated to the warped position.
- **mode** (`{constant, nearest, reflect or wrap}`, optional) – Points outside the boundaries of the input are filled according to the given mode.
- **cval** (*float*, optional) – Used in conjunction with mode `constant`, the value outside the image boundaries.
- **batch_size** (*int* or `None`, optional) – This should only be considered for large images. Setting this value can cause warping to become much slower, particular for cached warps such as Piecewise Affine. This size indicates how many points in the image should be warped at a time, which keeps memory usage low. If `None`, no batching is used and all points are warped at once.
- **return_transform** (*bool*, optional) – This argument is for internal use only. If `True`, then the *Transform* object is also returned.

Returns

- **warped_image** (*BooleanImage*) – A copy of this image, warped.
- **transform** (*Transform*) – The transform that was used. It only applies if `return_transform` is `True`.

warp_to_shape (*template_shape*, *transform*, *warp_landmarks=True*, *mode='constant'*, *cval=False*, *order=None*, *batch_size=None*, *return_transform=False*)

Return a copy of this *BooleanImage* warped into a different reference space.

Note that the `order` keyword argument is in fact ignored, as any order other than 0 makes no sense on a binary image. The keyword argument is present only for compatibility with the *Image* `warp_to_shape` API.

Parameters

- **template_shape** (`(n_dims,) tuple` or *ndarray*) – Defines the shape of the result, and what pixel indices should be sampled (all of them).
- **transform** (*Transform*) – Transform **from the template_shape space back to this image**. Defines, for each index on `template_shape`, which pixel location should be sampled from on this image.
- **warp_landmarks** (*bool*, optional) – If `True`, result will have the same landmark dictionary as self, but with each landmark updated to the warped position.
- **mode** (`{constant, nearest, reflect or wrap}`, optional) – Points outside the boundaries of the input are filled according to the given mode.
- **cval** (*float*, optional) – Used in conjunction with mode `constant`, the value outside the image boundaries.
- **batch_size** (*int* or `None`, optional) – This should only be considered for large images. Setting this value can cause warping to become much slower, particular for cached warps such as Piecewise Affine. This size indicates how many points in the image should be warped at a time, which keeps memory usage low. If `None`, no batching is used and all points are warped at once.
- **return_transform** (*bool*, optional) – This argument is for internal use only. If `True`, then the *Transform* object is also returned.

Returns

- **warped_image** (*BooleanImage*) – A copy of this image, warped.
- **transform** (*Transform*) – The transform that was used. It only applies if `return_transform` is `True`.

zoom (*scale*, *cval=0.0*, *return_transform=False*)

Return a copy of this image, zoomed about the centre point. `scale` values greater than 1.0 denote zooming **in** to the image and values less than 1.0 denote zooming **out** of the image. The size of the image will not change, if you wish to scale an image, please see `rescale()`.

Parameters

- **scale** (*float*) – `scale > 1.0` denotes zooming in. Thus the image will appear larger and areas at the edge of the zoom will be ‘cropped’ out. `scale < 1.0` denotes zooming out. The image will be padded by the value of `cval`.
- **cval** (*float*, optional) – The value to be set outside the rotated image boundaries.
- **return_transform** (*bool*, optional) – If `True`, then the `Transform` object that was used to perform the zooming is also returned.

Returns

- **zoomed_image** (`type(self)`) – A copy of this image, zoomed.
- **transform** (`Transform`) – The transform that was used. It only applies if `return_transform` is `True`.

has_landmarks

Whether the object has landmarks.

Type *bool*

has_landmarks_outside_bounds

Indicates whether there are landmarks located outside the image bounds.

Type *bool*

height

The height of the image.

This is the height according to image semantics, and is thus the size of the **second to last** dimension.

Type *int*

landmarks

The landmarks object.

Type `LandmarkManager`

mask

Returns the pixels of the mask with no channel axis. This is what should be used to mask any k-dimensional image.

Type `(M, N, ..., L), bool ndarray`

n_channels

The number of channels on each pixel in the image.

Type *int*

n_dims

The number of dimensions in the image. The minimum possible `n_dims` is 2.

Type *int*

n_elements

Total number of data points in the image (`prod(shape), n_channels`)

Type *int*

n_landmark_groups

The number of landmark groups on this object.

Type *int*

n_parameters

The length of the vector that this object produces.

Type *int*

n_pixels

Total number of pixels in the image (`prod(shape)`),

Type`int`

shape

The shape of the image (with `n_channel` values at each point).

Type`tuple`

width

The width of the image.

This is the width according to image semantics, and is thus the size of the **last** dimension.

Type`int`

MaskedImage

class `menpo.image.MaskedImage` (*image_data*, *mask=None*, *copy=True*)

Bases: `Image`

Represents an n -dimensional k -channel image, which has a mask. Images can be masked in order to identify a region of interest. All images implicitly have a mask that is defined as the the entire image. The mask is an instance of `BooleanImage`.

Parameters

- **image_data** ((C , M , N ..., Q) `ndarray`) – The pixel data for the image, where the first axis represents the number of channels.
- **mask** ((M , N) `bool ndarray` or `BooleanImage`, optional) – A binary array representing the mask. Must be the same shape as the image. Only one mask is supported for an image (so the mask is applied to every channel equally).
- **copy** (`bool`, optional) – If `False`, the `image_data` will not be copied on assignment. If a mask is provided, this also won't be copied. In general this should only be used if you know what you are doing.

Raises`ValueError` – Mask is not the same shape as the image

_view_2d (*figure_id=None*, *new_figure=False*, *channels=None*, *masked=True*, *interpolation='bilinear'*, *cmap_name=None*, *alpha=1.0*, *render_axes=False*, *axes_font_name='sans-serif'*, *axes_font_size=10*, *axes_font_style='normal'*, *axes_font_weight='normal'*, *axes_x_limits=None*, *axes_y_limits=None*, *axes_x_ticks=None*, *axes_y_ticks=None*, *figure_size=(10, 8)*)

View the image using the default image viewer. This method will appear on the `Image` as `view` if the `Image` is 2D.

Returns

- **figure_id** (*object*, optional) – The id of the figure to be used.
- **new_figure** (`bool`, optional) – If `True`, a new figure is created.
- **channels** (*int* or *list* of *int* or *all* or *None*) – If *int* or *list* of *int*, the specified channel(s) will be rendered. If *all*, all the channels will be rendered in subplots. If *None* and the image is RGB, it will be rendered in RGB mode. If *None* and the image is not RGB, it is equivalent to *all*.
- **masked** (`bool`, optional) – If `True`, only the masked pixels will be rendered.
- **interpolation** (*See Below*, optional) – The interpolation used to render the image. For example, if *bilinear*, the image will be smooth and if *nearest*, the image will be pixelated. Example options

```
{none, nearest, bilinear, bicubic, spline16, spline36,
hanning, hamming, hermite, kaiser, quadric, catrom, gaussian,
bessel, mitchell, sinc, lanczos}
```

- **cmap_name** (*str*, optional,) – If `None`, single channel and three channel images default to greyscale and `rgb` colormaps respectively.
- **alpha** (*float*, optional) – The alpha blending value, between 0 (transparent) and 1 (opaque).
- **render_axes** (*bool*, optional) – If `True`, the axes will be rendered.
- **axes_font_name** (*See Below*, optional) – The font of the axes. Example options

```
{serif, sans-serif, cursive, fantasy, monospace}
```

- **axes_font_size** (*int*, optional) – The font size of the axes.
- **axes_font_style** (`{normal, italic, oblique}`, optional) – The font style of the axes.
- **axes_font_weight** (*See Below*, optional) – The font weight of the axes. Example options

```
{ultralight, light, normal, regular, book, medium, roman, semibold, demibold, demi, bold, heavy, extra bold, black}
```

- **axes_x_limits** (*float* or (*float*, *float*) or `None`, optional) – The limits of the x axis. If *float*, then it sets padding on the right and left of the Image as a percentage of the Image's width. If *tuple* or *list*, then it defines the axis limits. If `None`, then the limits are set automatically.
- **axes_y_limits** ((*float*, *float*) *tuple* or `None`, optional) – The limits of the y axis. If *float*, then it sets padding on the top and bottom of the Image as a percentage of the Image's height. If *tuple* or *list*, then it defines the axis limits. If `None`, then the limits are set automatically.
- **axes_x_ticks** (*list* or *tuple* or `None`, optional) – The ticks of the x axis.
- **axes_y_ticks** (*list* or *tuple* or `None`, optional) – The ticks of the y axis.
- **figure_size** ((*float*, *float*) *tuple* or `None`, optional) – The size of the figure in inches.

Raises `ValueError` – If Image is not 2D

```
_view_landmarks_2d(channels=None, masked=True, group=None, with_labels=None,
without_labels=None, figure_id=None, new_figure=False, interpolation='bilinear',
cmap_name=None, alpha=1.0, render_lines=True, line_colour=None, line_style='-',
line_width=1, render_markers=True, marker_style='o', marker_size=20,
marker_face_colour=None, marker_edge_colour=None, marker_edge_width=1.0,
render_numbering=False, numbers_horizontal_align='center', numbers_vertical_align='bottom',
numbers_font_name='sans-serif', numbers_font_size=10, numbers_font_style='normal',
numbers_font_weight='normal', numbers_font_colour='k', render_legend=False,
legend_title='', legend_font_name='sans-serif', legend_font_style='normal',
legend_font_size=10, legend_font_weight='normal', legend_marker_scale=None,
legend_location=2, legend_bbox_to_anchor=(1.05, 1.0), legend_border_axes_pad=None,
legend_n_columns=1, legend_horizontal_spacing=None, legend_vertical_spacing=None,
legend_border=True, legend_border_padding=None, legend_shadow=False,
legend_rounded_corners=False, render_axes=False, axes_font_name='sans-serif',
axes_font_size=10, axes_font_style='normal', axes_font_weight='normal',
axes_x_limits=None, axes_y_limits=None, axes_x_ticks=None, axes_y_ticks=None,
figure_size=(10, 8))
```

Visualize the landmarks. This method will appear on the Image as `view_landmarks` if the Image is 2D.

Parameters

- **channels** (*int* or *list* of *int* or *all* or *None*) – If *int* or *list* of *int*, the specified channel(s) will be rendered. If *all*, all the channels will be rendered in subplots. If *None* and the image is RGB, it will be rendered in RGB mode. If *None* and the image is not RGB, it is equivalent to *all*.
- **masked** (*bool*, optional) – If *True*, only the masked pixels will be rendered.
- **group** (*str* or “None” optionals) – The landmark group to be visualized. If *None* and there are more than one landmark groups, an error is raised.
- **with_labels** (*None* or *str* or *list* of *str*, optional) – If not *None*, only show the given label(s). Should **not** be used with the `without_labels` kwarg.
- **without_labels** (*None* or *str* or *list* of *str*, optional) – If not *None*, show all except the given label(s). Should **not** be used with the `with_labels` kwarg.
- **figure_id** (*object*, optional) – The id of the figure to be used.
- **new_figure** (*bool*, optional) – If *True*, a new figure is created.
- **interpolation** (*See Below*, optional) – The interpolation used to render the image. For example, if *bilinear*, the image will be smooth and if *nearest*, the image will be pixelated. Example options

```
{none, nearest, bilinear, bicubic, spline16, spline36, hanning,
hamming, hermite, kaiser, quadric, catrom, gaussian, bessel,
mitchell, sinc, lanczos}
```

- **cmap_name** (*str*, optional,) – If *None*, single channel and three channel images default to greyscale and *rgb* colormaps respectively.
- **alpha** (*float*, optional) – The alpha blending value, between 0 (transparent) and 1 (opaque).
- **render_lines** (*bool*, optional) – If *True*, the edges will be rendered.
- **line_colour** (*See Below*, optional) – The colour of the lines. Example options:

```
{r, g, b, c, m, k, w}
or
(3, ) ndarray
```

- **line_style** ({*-*, *--*, *-.*, *:*}, optional) – The style of the lines.
- **line_width** (*float*, optional) – The width of the lines.
- **render_markers** (*bool*, optional) – If *True*, the markers will be rendered.
- **marker_style** (*See Below*, optional) – The style of the markers. Example options

```
{., ,, o, v, ^, <, >, +, x, D, d, s, p, *, h, H, 1, 2, 3, 4, 8}
```

- **marker_size** (*int*, optional) – The size of the markers in points^2 .
- **marker_face_colour** (*See Below*, optional) – The face (filling) colour of the markers. Example options

```
{r, g, b, c, m, k, w}
or
(3, ) ndarray
```

- **marker_edge_colour** (*See Below*, optional) – The edge colour of the markers. Example options

```
{r, g, b, c, m, k, w}
or
(3, ) ndarray
```

- **marker_edge_width** (*float*, optional) – The width of the markers’ edge.

- **render_numbering** (*bool*, optional) – If `True`, the landmarks will be numbered.
- **numbers_horizontal_align** (`{center, right, left}`, optional) – The horizontal alignment of the numbers’ texts.
- **numbers_vertical_align** (`{center, top, bottom, baseline}`, optional) – The vertical alignment of the numbers’ texts.
- **numbers_font_name** (*See Below, optional*) – The font of the numbers. Example options

```
{serif, sans-serif, cursive, fantasy, monospace}
```

- **numbers_font_size** (*int*, optional) – The font size of the numbers.
- **numbers_font_style** (`{normal, italic, oblique}`, optional) – The font style of the numbers.
- **numbers_font_weight** (*See Below, optional*) – The font weight of the numbers. Example options

```
{ultralight, light, normal, regular, book, medium, roman,
semibold, demibold, demi, bold, heavy, extra bold, black}
```

- **numbers_font_colour** (*See Below, optional*) – The font colour of the numbers. Example options

```
{r, g, b, c, m, k, w}
or
(3, ) ndarray
```

- **render_legend** (*bool*, optional) – If `True`, the legend will be rendered.
- **legend_title** (*str*, optional) – The title of the legend.
- **legend_font_name** (*See below, optional*) – The font of the legend. Example options

```
{serif, sans-serif, cursive, fantasy, monospace}
```

- **legend_font_style** (`{normal, italic, oblique}`, optional) – The font style of the legend.
- **legend_font_size** (*int*, optional) – The font size of the legend.
- **legend_font_weight** (*See Below, optional*) – The font weight of the legend. Example options

```
{ultralight, light, normal, regular, book, medium, roman,
semibold, demibold, demi, bold, heavy, extra bold, black}
```

- **legend_marker_scale** (*float*, optional) – The relative size of the legend markers with respect to the original
- **legend_location** (*int*, optional) – The location of the legend. The predefined values are:

'best'	0
'upper right'	1
'upper left'	2
'lower left'	3
'lower right'	4
'right'	5
'center left'	6
'center right'	7
'lower center'	8
'upper center'	9
'center'	10

- **legend_bbox_to_anchor** ((*float, float*) *tuple*, optional) – The bbox that the legend will be anchored.
- **legend_border_axes_pad** (*float*, optional) – The pad between the axes and legend border.
- **legend_n_columns** (*int*, optional) – The number of the legend's columns.
- **legend_horizontal_spacing** (*float*, optional) – The spacing between the columns.
- **legend_vertical_spacing** (*float*, optional) – The vertical space between the legend entries.
- **legend_border** (*bool*, optional) – If `True`, a frame will be drawn around the legend.
- **legend_border_padding** (*float*, optional) – The fractional whitespace inside the legend border.
- **legend_shadow** (*bool*, optional) – If `True`, a shadow will be drawn behind legend.
- **legend_rounded_corners** (*bool*, optional) – If `True`, the frame's corners will be rounded (fancybox).
- **render_axes** (*bool*, optional) – If `True`, the axes will be rendered.
- **axes_font_name** (*See Below*, optional) – The font of the axes. Example options

```
{serif, sans-serif, cursive, fantasy, monospace}
```

- **axes_font_size** (*int*, optional) – The font size of the axes.
- **axes_font_style** ({*normal, italic, oblique*}, optional) – The font style of the axes.
- **axes_font_weight** (*See Below*, optional) – The font weight of the axes. Example options

```
{ultralight, light, normal, regular, book, medium, roman, semibold, demibold, demi, bold, heavy, extra bold, black}
```

- **axes_x_limits** (*float* or (*float, float*) or `None`, optional) – The limits of the x axis. If *float*, then it sets padding on the right and left of the Image as a percentage of the Image's width. If *tuple* or *list*, then it defines the axis limits. If `None`, then the limits are set automatically.
- **axes_y_limits** ((*float, float*) *tuple* or `None`, optional) – The limits of the y axis. If *float*, then it sets padding on the top and bottom of the Image as a percentage of the Image's height. If *tuple* or *list*, then it defines the axis limits. If `None`, then the limits are set automatically.
- **axes_x_ticks** (*list* or *tuple* or `None`, optional) – The ticks of the x axis.
- **axes_y_ticks** (*list* or *tuple* or `None`, optional) – The ticks of the y axis.
- **figure_size** ((*float, float*) *tuple* or `None` optional) – The size of the figure in inches.

Raises

- `ValueError` – If both `with_labels` and `without_labels` are passed.
- `ValueError` – If the landmark manager doesn't contain the provided group label.

as_PILImage()

Return a PIL copy of the image. Depending on the image data type, different operations are performed:

dtype	Processing
uint8	No processing, directly converted to PIL
bool	Scale by 255, convert to uint8
float32	Scale by 255, convert to uint8
float64	Scale by 255, convert to uint8
OTHER	Raise <code>ValueError</code>

Image must only have 1 or 3 channels and be 2 dimensional. Non `uint8` images must be in the range `[0, 1]` to be converted.

Returnspil_image (*PILImage*) – PIL copy of image

Raises

- `ValueError` – If image is not 2D and 1 channel or 3 channels.
- `ValueError` – If pixels data type is not `float32`, `float64`, `bool` or `uint8`
- `ValueError` – If pixels data type is `float32` or `float64` and the pixel range is outside of `[0, 1]`

as_greyscale (*mode='luminosity', channel=None*)

Returns a greyscale version of the image. If the image does *not* represent a 2D RGB image, then the `luminosity` mode will fail.

Parameters

• **mode** ({*average, luminosity, channel*}, optional) –

mode	Greyscale Algorithm
average	Equal average of all channels
luminosity	Calculates the luminance using the CCIR 601 formula:
	$Y' = 0.2989R' + 0.5870G' + 0.1140B'$
channel	A specific channel is chosen as the intensity value.

• **channel** (*int*, optional) – The channel to be taken. Only used if mode is `channel`.

Returnsgreyscale_image (*MaskedImage*) – A copy of this image in greyscale.

as_histogram (*keep_channels=True, bins='unique'*)

Histogram binning of the values of this image.

Parameters

- **keep_channels** (*bool*, optional) – If set to `False`, it returns a single histogram for all the channels of the image. If set to `True`, it returns a *list* of histograms, one for each channel.
- **bins** ({*unique*}, positive *int* or sequence of scalars, optional) – If set equal to `'unique'`, the bins of the histograms are centred on the unique values of each channel. If set equal to a positive *int*, then this is the number of bins. If set equal to a sequence of scalars, these will be used as bins centres.

Returns

- **hist** (*ndarray* or *list* with *n_channels ndarray*s inside) – The his-

togram(s). If `keep_channels=False`, then `hist` is an *ndarray*. If `keep_channels=True`, then `hist` is a *list* with `len(hist)=n_channels`.
• **bin_edges** (*ndarray* or *list* with *n_channels ndarray*s inside) – An array or a list of arrays corresponding to the above histograms that store the bins' edges.

Raises `ValueError` – Bins can be either 'unique', positive int or a sequence of scalars.

Examples

Visualizing the histogram when a list of array bin edges is provided:

```
>>> hist, bin_edges = image.as_histogram()
>>> for k in range(len(hist)):
>>>     plt.subplot(1, len(hist), k)
>>>     width = 0.7 * (bin_edges[k][1] - bin_edges[k][0])
>>>     centre = (bin_edges[k][:-1] + bin_edges[k][1:]) / 2
>>>     plt.bar(centre, hist[k], align='center', width=width)
```

as_masked (*mask=None, copy=True*)

Return a copy of this image with an attached mask behavior.

A custom mask may be provided, or `None`. See the *MaskedImage* constructor for details of how the kwargs will be handled.

Parameters

- **mask** ((*self.shape ndarray* or *BooleanImage*) – A mask to attach to the newly generated masked image.
- **copy** (*bool*, optional) – If `False`, the produced *MaskedImage* will share pixels with *self*. Only suggested to be used for performance.

Returns *masked_image* (*MaskedImage*) – An image with the same pixels and landmarks as this one, but with a mask.

as_unmasked (*copy=True, fill=None*)

Return a copy of this image without the masking behavior.

By default the mask is simply discarded. However, there is an optional kwarg, `fill`, that can be set which will fill the **non-masked** areas with the given value.

Parameters

- **copy** (*bool*, optional) – If `False`, the produced *Image* will share pixels with *self*. Only suggested to be used for performance.
- **fill** (*float* or `None`, optional) – If `None` the mask is simply discarded. If a number, the *unmasked* regions are filled with the given value.

Returns *image* (*Image*) – An image with the same pixels and landmarks as this one, but with no mask.

as_vector (***kwargs*)

Returns a flattened representation of the object as a single vector.

Returns *vector* ((*N,*) *ndarray*) – The core representation of the object, flattened into a single vector. Note that this is always a view back on to the original object, but is not writable.

build_mask_around_landmarks (*patch_shape, group=None*)

Restricts this images mask to be patches around each landmark in the chosen landmark group. This is useful for visualizing patch based methods.

Parameters

- **patch_shape** (*tuple*) – The size of the patch.
- **group** (*str*, optional) – The key of the landmark set that should be used. If `None`, and if there is only one set of landmarks, this set will be used.

centre ()

The geometric centre of the Image - the subpixel that is in the middle.

Useful for aligning shapes and images.

Type(*n_dims*,) *ndarray*

constrain_landmarks_to_bounds ()

Move landmarks that are located outside the image bounds on the bounds.

constrain_mask_to_landmarks (*group=None, batch_size=None, point_in_pointcloud='pwa'*)

Restricts this mask to be equal to the convex hull around the chosen landmarks.

The choice of whether a pixel is inside or outside of the pointcloud is determined by the `point_in_pointcloud` parameter. By default a Piecewise Affine transform is used to test for containment, which is useful when building efficiently aligning images. For large images, a faster and pixel-accurate method can be used (`'convex_hull'`). Alternatively, a callable can be provided to override the test. By default, the provided implementations are only valid for 2D images.

Parameters

- **group** (*str*, optional) – The key of the landmark set that should be used. If `None`, and if there is only one set of landmarks, this set will be used. If the landmarks in question are an instance of *TriMesh*, the triangulation of the landmarks will be used in the convex hull calculation. If the landmarks are an instance of *PointCloud*, Delaunay triangulation will be used to create a triangulation.
- **batch_size** (*int* or `None`, optional) – This should only be considered for large images. Setting this value will cause constraining to become much slower. This size indicates how many points in the image should be checked at a time, which keeps memory usage low. If `None`, no batching is used and all points are checked at once. By default, this is only used for the `'pwa'` `point_in_pointcloud` choice.
- **point_in_pointcloud** (`{'pwa', 'convex_hull'}` or *callable*) – The method used to check if pixels in the image fall inside the pointcloud or not. Can be accurate to a Piecewise Affine transform, a pixel accurate convex hull or any arbitrary callable. If a callable is passed, it should take two parameters, the *PointCloud* to constrain with and the pixel locations ((*d*, *n_dims*) *ndarray*) to test and should return a (*d*, 1) boolean *ndarray* of whether the pixels were inside (`True`) or outside (`False`) of the *PointCloud*.

constrain_points_to_bounds (*points*)

Constrains the points provided to be within the bounds of this image.

Parameters*points* ((*d*,) *ndarray*) – Points to be snapped to the image boundaries.

Returns*bounded_points* ((*d*,) *ndarray*) – Points snapped to not stray outside the image edges.

copy ()

Generate an efficient copy of this object.

Note that Numpy arrays and other *Copyable* objects on `self` will be deeply copied. Dictionaries and sets will be shallow copied, and everything else will be assigned (no copy will be made).

Classes that store state other than numpy arrays and immutable types should overwrite this method to ensure all state is copied.

Returns*type(self)* – A copy of this object

crop (*min_indices, max_indices, constrain_to_boundary=False, return_transform=False*)

Return a cropped copy of this image using the given minimum and maximum indices. Landmarks are correctly adjusted so they maintain their position relative to the newly cropped image.

Parameters

- **min_indices** ((*n_dims*,) *ndarray*) – The minimum index over each dimension.
- **max_indices** ((*n_dims*,) *ndarray*) – The maximum index over each dimension.

- constrain_to_boundary** (*bool*, optional) – If `True` the crop will be snapped to not go beyond this images boundary. If `False`, an `ImageBoundaryError` will be raised if an attempt is made to go beyond the edge of the image.
- return_transform** (*bool*, optional) – If `True`, then the `Transform` object that was used to perform the cropping is also returned.

Returns

- cropped_image** (*type(self)*) – A new instance of self, but cropped.
- transform** (`Transform`) – The transform that was used. It only applies if `return_transform` is `True`.

Raises

- `ValueError` – `min_indices` and `max_indices` both have to be of length `n_dims`. All `max_indices` must be greater than `min_indices`.
- `ImageBoundaryError` – Raised if `constrain_to_boundary=False`, and an attempt is made to crop the image in a way that violates the image bounds.

crop_to_landmarks (*group=None, boundary=0, constrain_to_boundary=True, return_transform=False*)

Return a copy of this image cropped so that it is bounded around a set of landmarks with an optional `n_pixel` boundary

Parameters

- group** (*str*, optional) – The key of the landmark set that should be used. If `None` and if there is only one set of landmarks, this set will be used.
- boundary** (*int*, optional) – An extra padding to be added all around the landmarks bounds.
- constrain_to_boundary** (*bool*, optional) – If `True` the crop will be snapped to not go beyond this images boundary. If `False`, an `:map'ImageBoundaryError'` will be raised if an attempt is made to go beyond the edge of the image.
- return_transform** (*bool*, optional) – If `True`, then the `Transform` object that was used to perform the cropping is also returned.

Returns

- image** (`Image`) – A copy of this image cropped to its landmarks.
- transform** (`Transform`) – The transform that was used. It only applies if `return_transform` is `True`.

Raises `ImageBoundaryError` – Raised if `constrain_to_boundary=False`, and an attempt is made to crop the image in a way that violates the image bounds.

crop_to_landmarks_proportion (*boundary_proportion, group=None, minimum=True, constrain_to_boundary=True, return_transform=False*)

Crop this image to be bounded around a set of landmarks with a border proportional to the landmark spread or range.

Parameters

- boundary_proportion** (*float*) – Additional padding to be added all around the landmarks bounds defined as a proportion of the landmarks range. See the `minimum` parameter for a definition of how the range is calculated.
- group** (*str*, optional) – The key of the landmark set that should be used. If `None` and if there is only one set of landmarks, this set will be used.
- minimum** (*bool*, optional) – If `True` the specified proportion is relative to the minimum value of the landmarks' per-dimension range; if `False` w.r.t. the maximum value of the landmarks' per-dimension range.
- constrain_to_boundary** (*bool*, optional) – If `True`, the crop will be snapped to not go beyond this images boundary. If `False`, an `ImageBoundaryError` will be raised if an attempt is made to go beyond the edge of the image.

- return_transform** (*bool*, optional) – If `True`, then the *Transform* object that was used to perform the cropping is also returned.

Returns

- image** (*Image*) – This image, cropped to its landmarks with a border proportional to the landmark spread or range.
- transform** (*Transform*) – The transform that was used. It only applies if *return_transform* is `True`.

Raises *ImageBoundaryError* – Raised if *constrain_to_boundary*=`False`, and an attempt is made to crop the image in a way that violates the image bounds.

crop_to_pointcloud (*pointcloud*, *boundary*=0, *constrain_to_boundary*=`True`, *return_transform*=`False`)

Return a copy of this image cropped so that it is bounded around a pointcloud with an optional *n_pixel* boundary.

Parameters

- pointcloud** (*PointCloud*) – The pointcloud to crop around.
- boundary** (*int*, optional) – An extra padding to be added all around the landmarks bounds.
- constrain_to_boundary** (*bool*, optional) – If `True` the crop will be snapped to not go beyond this images boundary. If `False`, an `ImageBoundaryError` will be raised if an attempt is made to go beyond the edge of the image.
- return_transform** (*bool*, optional) – If `True`, then the *Transform* object that was used to perform the cropping is also returned.

Returns

- image** (*Image*) – A copy of this image cropped to the bounds of the pointcloud.
- transform** (*Transform*) – The transform that was used. It only applies if *return_transform* is `True`.

Raises *ImageBoundaryError* – Raised if *constrain_to_boundary*=`False`, and an attempt is made to crop the image in a way that violates the image bounds.

crop_to_pointcloud_proportion (*pointcloud*, *boundary_proportion*, *minimum*=`True`, *constrain_to_boundary*=`True`, *return_transform*=`False`)

Return a copy of this image cropped so that it is bounded around a pointcloud with an optional *n_pixel* boundary.

Parameters

- boundary_proportion** (*float*) – Additional padding to be added all around the landmarks bounds defined as a proportion of the landmarks range. See the *minimum* parameter for a definition of how the range is calculated.
- pointcloud** (*PointCloud*) – The pointcloud to crop around.
- minimum** (*bool*, optional) – If `True` the specified proportion is relative to the minimum value of the pointclouds' per-dimension range; if `False` w.r.t. the maximum value of the pointclouds' per-dimension range.
- constrain_to_boundary** (*bool*, optional) – If `True`, the crop will be snapped to not go beyond this images boundary. If `False`, an *ImageBoundaryError* will be raised if an attempt is made to go beyond the edge of the image.
- return_transform** (*bool*, optional) – If `True`, then the *Transform* object that was used to perform the cropping is also returned.

Returns

- image** (*Image*) – A copy of this image cropped to the border proportional to the pointcloud spread or range.
- transform** (*Transform*) – The transform that was used. It only applies if *return_transform* is `True`.

Raises *ImageBoundaryError* – Raised if *constrain_to_boundary*=`False`, and

an attempt is made to crop the image in a way that violates the image bounds.

crop_to_true_mask (*boundary=0, constrain_to_boundary=True, return_transform=False*)

Crop this image to be bounded just the *True* values of its mask.

Parameters

- **boundary** (*int*, optional) – An extra padding to be added all around the true mask region.
- **constrain_to_boundary** (*bool*, optional) – If *True* the crop will be snapped to not go beyond this images boundary. If *False*, an *ImageBoundaryError* will be raised if an attempt is made to go beyond the edge of the image. Note that is only possible if *boundary != 0*.
- **return_transform** (*bool*, optional) – If *True*, then the *Transform* object that was used to perform the cropping is also returned.

Returns

- **cropped_image** (*type(self)*) – A copy of this image, cropped to the true mask.
- **transform** (*Transform*) – The transform that was used. It only applies if *return_transform* is *True*.

Raises *ImageBoundaryError* – Raised if *constrain_to_boundary=False*, and an attempt is made to crop the image in a way that violates the image bounds.

diagonal ()

The diagonal size of this image

Type *float*

dilate (*n_pixels=1*)

Returns a copy of this *MaskedImage* in which its mask has been expanded by *n* pixels along its boundary.

Parameters *n_pixels* (*int*, optional) – The number of pixels by which we want to expand the mask along its own boundary.

Returns *MaskedImage* – The copy of the masked image in which the mask has been expanded by *n* pixels along its boundary.

erode (*n_pixels=1*)

Returns a copy of this *MaskedImage* in which the mask has been shrunk by *n* pixels along its boundary.

Parameters *n_pixels* (*int*, optional) – The number of pixels by which we want to shrink the mask along its own boundary.

Returns *MaskedImage* – The copy of the masked image in which the mask has been shrunk by *n* pixels along its boundary.

extract_channels (*channels*)

A copy of this image with only the specified channels.

Parameters *channels* (*int* or *list*) – The channel index or *list* of channel indices to retain.

Returns *image* (*type(self)*) – A copy of this image with only the channels requested.

extract_patches (*patch_centers, patch_shape=(16, 16), sample_offsets=None, as_single_array=True*)

Extract a set of patches from an image. Given a set of patch centers and a patch size, patches are extracted from within the image, centred on the given coordinates. Sample offsets denote a set of offsets to extract from within a patch. This is very useful if you want to extract a dense set of features around a set of landmarks and simply sample the same grid of patches around the landmarks.

If sample offsets are used, to access the offsets for each patch you need to slice the resulting *list*. So for 2 offsets, the first centers offset patches would be `patches[:2]`.

Currently only 2D images are supported.

Parameters

- **patch_centers** (*PointCloud*) – The centers to extract patches around.

- **patch_shape** ((1, n_dims) *tuple* or *ndarray*, optional) – The size of the patch to extract
- **sample_offsets** ((n_offsets, n_dims) *ndarray* or *None*, optional) – The offsets to sample from within a patch. So (0, 0) is the centre of the patch (no offset) and (1, 0) would be sampling the patch from 1 pixel up the first axis away from the centre. If *None*, then no offsets are applied.
- **as_single_array** (*bool*, optional) – If *True*, an (n_center, n_offset, n_channels, patch_shape) *ndarray*, thus a single numpy array is returned containing each patch. If *False*, a *list* of n_center * n_offset *Image* objects is returned representing each patch.

Returns *patches* (*list* or *ndarray*) – Returns the extracted patches. Returns a *list* if *as_single_array=True* and an *ndarray* if *as_single_array=False*.

Raises *ValueError* – If image is not 2D

extract_patches_around_landmarks (*group=None*, *patch_shape=(16, 16)*, *sample_offsets=None*, *as_single_array=True*)

Extract patches around landmarks existing on this image. Provided the group label and optionally the landmark label extract a set of patches.

See *extract_patches* for more information.

Currently only 2D images are supported.

Parameters

- **group** (*str* or *None*, optional) – The landmark group to use as patch centres.
- **patch_shape** (*tuple* or *ndarray*, optional) – The size of the patch to extract
- **sample_offsets** ((n_offsets, n_dims) *ndarray* or *None*, optional) – The offsets to sample from within a patch. So (0, 0) is the centre of the patch (no offset) and (1, 0) would be sampling the patch from 1 pixel up the first axis away from the centre. If *None*, then no offsets are applied.
- **as_single_array** (*bool*, optional) – If *True*, an (n_center, n_offset, n_channels, patch_shape) *ndarray*, thus a single numpy array is returned containing each patch. If *False*, a *list* of n_center * n_offset *Image* objects is returned representing each patch.

Returns *patches* (*list* or *ndarray*) – Returns the extracted patches. Returns a *list* if *as_single_array=True* and an *ndarray* if *as_single_array=False*.

Raises *ValueError* – If image is not 2D

from_vector (*vector*, *n_channels=None*)

Takes a flattened vector and returns a new image formed by reshaping the vector to the correct pixels and channels. Note that the only region of the image that will be filled is the masked region.

On masked images, the vector is always copied.

The *n_channels* argument is useful for when we want to add an extra channel to an image but maintain the shape. For example, when calculating the gradient.

Note that landmarks are transferred in the process.

Parameters

- **vector** ((n_pixels,)) – A flattened vector of all pixels and channels of an image.
- **n_channels** (*int*, optional) – If given, will assume that vector is the same shape as this image, but with a possibly different number of channels.

Returns *image* (*MaskedImage*) – New image of same shape as this image and the number of specified channels.

from_vector_inplace (*vector*)

Deprecated. Use the non-mutating API, *from_vector*.

For internal usage in performance-sensitive spots, see *_from_vector_inplace()*

Parameters**vector** ((*n_parameters*,) *ndarray*) – Flattened representation of this object

gaussian_pyramid (*n_levels*=3, *downscale*=2, *sigma*=None)

Return the gaussian pyramid of this image. The first image of the pyramid will be the original, unmodified, image, and counts as level 1.

Parameters

- **n_levels** (*int*, optional) – Total number of levels in the pyramid, including the original unmodified image
- **downscale** (*float*, optional) – Downscale factor.
- **sigma** (*float*, optional) – Sigma for gaussian filter. Default is `downscale / 3`. which corresponds to a filter mask twice the size of the scale factor that covers more than 99% of the gaussian distribution.

Yields**image_pyramid** (*generator*) – Generator yielding pyramid layers as *Image* objects.

has_nan_values ()

Tests if the vectorized form of the object contains `nan` values or not. This is particularly useful for objects with unknown values that have been mapped to `nan` values.

Returns**has_nan_values** (*bool*) – If the vectorized object contains `nan` values.

indices ()

Return the indices of all true pixels in this image.

Type (*n_dims*, *n_true_pixels*) *ndarray*

classmethod **init_blank** (*shape*, *n_channels*=1, *fill*=0, *dtype*=<MagicMock name='mock.float' id='140667228283856'>, *mask*=None)

Generate a blank masked image

Parameters

- **shape** (*tuple* or *list*) – The shape of the image. Any floating point values are rounded up to the nearest integer.
- **n_channels** (*int*, optional) – The number of channels to create the image with.
- **fill** (*int*, optional) – The value to fill all pixels with.
- **dtype** (*numpy datatype*, optional) – The datatype of the image.
- **mask** ((*M*, *N*) *bool ndarray* or *BooleanImage*) – An optional mask that can be applied to the image. Has to have a shape equal to that of the image.

Notes

Subclasses of *MaskedImage* need to overwrite this method and explicitly call this superclass method

```
super(SubClass, cls).init_blank(shape, **kwargs)
```

in order to appropriately propagate the subclass type to `cls`.

Returns**blank_image** (*MaskedImage*) – A new masked image of the requested size.

classmethod **init_from_rolled_channels** (*pixels*, *mask*=None)

Create an Image from a set of pixels where the channels axis is on the last axis (the back). This is common in other frameworks, and therefore this method provides a convenient means of creating a menpo Image from such data. Note that a copy is always created due to the need to rearrange the data.

Parameters

- **pixels** ((*M*, *N* ..., *Q*, *C*) *ndarray*) – Array representing the image pixels, with the last axis being channels.
- **mask** ((*M*, *N*) *bool ndarray* or *BooleanImage*, optional) – A binary array representing the mask. Must be the same shape as the image. Only one mask is supported for an image (so the mask is applied to every channel equally).

Returns**image** (*Image*) – A new image from the given pixels, with the FIRST axis as the channels.

masked_pixels()

Get the pixels covered by the *True* values in the mask.

Type (*n_channels*, *mask.n_true*) *ndarray*

mirror(*axis=1*, *return_transform=False*)

Return a copy of this image, mirrored/flipped about a certain axis.

Parameters

- **axis** (*int*, optional) – The axis about which to mirror the image.
- **return_transform** (*bool*, optional) – If *True*, then the *Transform* object that was used to perform the mirroring is also returned.

Returns

- **mirrored_image** (*type(self)*) – The mirrored image.
- **transform** (*Transform*) – The transform that was used. It only applies if *return_transform* is *True*.

Raises

- *ValueError* – axis cannot be negative
- *ValueError* – axis={ } but the image has { } dimensions

n_false_elements()

The number of *False* elements of the image over all the channels.

Type *int*

n_false_pixels()

The number of *False* values in the mask.

Type *int*

n_true_elements()

The number of *True* elements of the image over all the channels.

Type *int*

n_true_pixels()

The number of *True* values in the mask.

Type *int*

normalize_norm(*mode='all'*, *limit_to_mask=True*, *kwargs*)**

Returns a copy of this image normalized such that it's pixel values have zero mean and its norm equals 1.

Parameters

- **mode** ({*all*, *per_channel*}, optional) – If *all*, the normalization is over all channels. If *per_channel*, each channel individually is mean centred and normalized in variance.
- **limit_to_mask** (*bool*, optional) – If *True*, the normalization is only performed wrt the masked pixels. If *False*, the normalization is wrt all pixels, regardless of their masking value.

normalize_norm_inplace(*mode='all'*, *limit_to_mask=True*, *kwargs*)**

Normalizes this image such that it's pixel values have zero mean and its norm equals 1.

Parameters

- **mode** ({*all*, *per_channel*}, optional) – If *all*, the normalization is over all channels. If *per_channel*, each channel individually is mean centred and normalized in variance.
- **limit_to_mask** (*bool*, optional) – If *True*, the normalization is only performed wrt the masked pixels. If *False*, the normalization is wrt all pixels, regardless of their masking value.

normalize_std(*mode='all'*, *limit_to_mask=True*)

Returns a copy of this image normalized such that it's pixel values have zero mean and unit variance.

Parameters

- mode** (`{all, per_channel}`, optional) – If `all`, the normalization is over all channels. If `per_channel`, each channel individually is mean centred and normalized in variance.
- limit_to_mask** (*bool*, optional) – If `True`, the normalization is only performed wrt the masked pixels. If `False`, the normalization is wrt all pixels, regardless of their masking value.

normalize_std_inplace (*mode='all', limit_to_mask=True*)

Normalizes this image such that it's pixel values have zero mean and unit variance.

Parameters

- mode** (`{all, per_channel}`, optional) – If `all`, the normalization is over all channels. If `per_channel`, each channel individually is mean centred and normalized in variance.
- limit_to_mask** (*bool*, optional) – If `True`, the normalization is only performed wrt the masked pixels. If `False`, the normalization is wrt all pixels, regardless of their masking value.

pyramid (*n_levels=3, downscale=2*)

Return a rescaled pyramid of this image. The first image of the pyramid will be the original, unmodified, image, and counts as level 1.

Parameters

- n_levels** (*int*, optional) – Total number of levels in the pyramid, including the original unmodified image
- downscale** (*float*, optional) – Downscale factor.

Yields`image_pyramid` (*generator*) – Generator yielding pyramid layers as `Image` objects.

rescale (*scale, round='ceil', order=1, return_transform=False*)

Return a copy of this image, rescaled by a given factor. Landmarks are rescaled appropriately.

Parameters

- scale** (*float* or *tuple of floats*) – The scale factor. If a tuple, the scale to apply to each dimension. If a single *float*, the scale will be applied uniformly across each dimension.
- round** (`{ceil, floor, round}`, optional) – Rounding function to be applied to floating point shapes.
- order** (*int*, optional) – The order of interpolation. The order has to be in the range `[0,5]`

Order	Interpolation
0	Nearest-neighbor
1	Bi-linear (<i>default</i>)
2	Bi-quadratic
3	Bi-cubic
4	Bi-quartic
5	Bi-quintic

- return_transform** (*bool*, optional) – If `True`, then the `Transform` object that was used to perform the rescale is also returned.

Returns

- rescaled_image** (`type(self)`) – A copy of this image, rescaled.
- transform** (`Transform`) – The transform that was used. It only applies if `return_transform` is `True`.

Raises`ValueError` – If less scales than dimensions are provided. If any scale is less than or equal to 0.

rescale_landmarks_to_diagonal_range (*diagonal_range, group=None, round='ceil', order=1, return_transform=False*)

Return a copy of this image, rescaled so that the `diagonal_range` of the bounding box containing its

landmarks matches the specified `diagonal_range` range.

Parameters

- **diagonal_range** ((`n_dims`,) *ndarray*) – The `diagonal_range` range that we want the landmarks of the returned image to have.
- **group** (*str*, optional) – The key of the landmark set that should be used. If `None` and if there is only one set of landmarks, this set will be used.
- **round** ({`ceil`, `floor`, `round`}, optional) – Rounding function to be applied to floating point shapes.
- **order** (*int*, optional) – The order of interpolation. The order has to be in the range `[0,5]`

Order	Interpolation
0	Nearest-neighbor
1	Bi-linear (<i>default</i>)
2	Bi-quadratic
3	Bi-cubic
4	Bi-quartic
5	Bi-quintic

- **return_transform** (*bool*, optional) – If `True`, then the *Transform* object that was used to perform the rescale is also returned.

Returns

- **rescaled_image** (*type(self)*) – A copy of this image, rescaled.
- **transform** (*Transform*) – The transform that was used. It only applies if `return_transform` is `True`.

rescale_pixels (*minimum, maximum, per_channel=True*)

A copy of this image with pixels linearly rescaled to fit a range.

Note that the only pixels that will considered and rescaled are those that feature in the vectorized form of this image. If you want to use this routine on all the pixels in a *MaskedImage*, consider using *as_unmasked()* prior to this call.

Parameters

- **minimum** (*float*) – The minimal value of the rescaled pixels
- **maximum** (*float*) – The maximal value of the rescaled pixels
- **per_channel** (*boolean*, optional) – If `True`, each channel will be rescaled independently. If `False`, the scaling will be over all channels.

Returns **rescaled_image** (*type(self)*) – A copy of this image with pixels linearly rescaled to fit in the range provided.

rescale_to_diagonal (*diagonal, round='ceil', return_transform=False*)

Return a copy of this image, rescaled so that the it's diagonal is a new size.

Parameters

- **diagonal** (*int*) – The diagonal size of the new image.
- **round** ({`ceil`, `floor`, `round`}, optional) – Rounding function to be applied to floating point shapes.
- **return_transform** (*bool*, optional) – If `True`, then the *Transform* object that was used to perform the rescale is also returned.

Returns

- **rescaled_image** (*type(self)*) – A copy of this image, rescaled.
- **transform** (*Transform*) – The transform that was used. It only applies if `return_transform` is `True`.

rescale_to_pointcloud (*pointcloud, group=None, round='ceil', order=1, return_transform=False*)

Return a copy of this image, rescaled so that the scale of a particular group of landmarks matches the scale of the passed reference pointcloud.

Parameters

- **pointcloud** (*PointCloud*) – The reference pointcloud to which the landmarks specified by `group` will be scaled to match.
- **group** (*str*, optional) – The key of the landmark set that should be used. If `None`, and if there is only one set of landmarks, this set will be used.
- **round** (`{ceil, floor, round}`, optional) – Rounding function to be applied to floating point shapes.
- **order** (*int*, optional) – The order of interpolation. The order has to be in the range `[0,5]`

Order	Interpolation
0	Nearest-neighbor
1	Bi-linear (<i>default</i>)
2	Bi-quadratic
3	Bi-cubic
4	Bi-quartic
5	Bi-quintic

- **return_transform** (*bool*, optional) – If `True`, then the *Transform* object that was used to perform the rescale is also returned.

Returns

- **rescaled_image** (`type(self)`) – A copy of this image, rescaled.
- **transform** (*Transform*) – The transform that was used. It only applies if `return_transform` is `True`.

resize (*shape*, *order=1*, *return_transform=False*)

Return a copy of this image, resized to a particular shape. All image information (landmarks, and mask in the case of *MaskedImage*) is resized appropriately.

Parameters

- **shape** (*tuple*) – The new shape to resize to.
- **order** (*int*, optional) – The order of interpolation. The order has to be in the range `[0,5]`

Order	Interpolation
0	Nearest-neighbor
1	Bi-linear (<i>default</i>)
2	Bi-quadratic
3	Bi-cubic
4	Bi-quartic
5	Bi-quintic

- **return_transform** (*bool*, optional) – If `True`, then the *Transform* object that was used to perform the resize is also returned.

Returns

- **resized_image** (`type(self)`) – A copy of this image, resized.
- **transform** (*Transform*) – The transform that was used. It only applies if `return_transform` is `True`.

Raises `ValueError` – If the number of dimensions of the new shape does not match the number of dimensions of the image.

rolled_channels ()

Returns the pixels matrix, with the channels rolled to the back axis. This may be required for interacting with external code bases that require images to have channels as the last axis, rather than the menpo convention of channels as the first axis.

Returns `rolled_channels` (*ndarray*) – Pixels with channels as the back (last) axis.

rotate_ccw_about_centre (*theta*, *degrees=True*, *retain_shape=False*, *cval=0.0*, *round='round'*, *order=1*, *return_transform=False*)

Return a copy of this image, rotated counter-clockwise about its centre.

Note that the *retain_shape* argument defines the shape of the rotated image. If *retain_shape*=True, then the shape of the rotated image will be the same as the one of current image, so some regions will probably be cropped. If *retain_shape*=False, then the returned image has the correct size so that the whole area of the current image is included.

Parameters

- **theta** (*float*) – The angle of rotation about the centre.
- **degrees** (*bool*, optional) – If True, *theta* is interpreted in degrees. If False, *theta* is interpreted as radians.
- **retain_shape** (*bool*, optional) – If True, then the shape of the rotated image will be the same as the one of current image, so some regions will probably be cropped. If False, then the returned image has the correct size so that the whole area of the current image is included.
- **cval** (*float*, optional) – The value to be set outside the rotated image boundaries.
- **round** ({'ceil', 'floor', 'round'}, optional) – Rounding function to be applied to floating point shapes. This is only used in case *retain_shape*=True.
- **order** (*int*, optional) – The order of interpolation. The order has to be in the range [0, 5]. This is only used in case *retain_shape*=True.

Order	Interpolation
0	Nearest-neighbor
1	Bi-linear (<i>default</i>)
2	Bi-quadratic
3	Bi-cubic
4	Bi-quartic
5	Bi-quintic

- **return_transform** (*bool*, optional) – If True, then the *Transform* object that was used to perform the rotation is also returned.

Returns

- **rotated_image** (*type(self)*) – The rotated image.
- **transform** (*Transform*) – The transform that was used. It only applies if *return_transform* is True.

Raises *ValueError* – Image rotation is presently only supported on 2D images

sample (*points_to_sample*, *order=1*, *mode='constant'*, *cval=0.0*)

Sample this image at the given sub-pixel accurate points. The input *PointCloud* should have the same number of dimensions as the image e.g. a 2D *PointCloud* for a 2D multi-channel image. A numpy array will be returned that has the values for every given point across each channel of the image.

If the points to sample are *outside* of the mask (fall on a *False* value in the mask), an exception is raised. This exception contains the information of which points were outside of the mask (*False*) and *also* returns the sampled points.

Parameters

- **points_to_sample** (*PointCloud*) – Array of points to sample from the image. Should be (*n_points*, *n_dims*)
- **order** (*int*, optional) – The order of interpolation. The order has to be in the range [0,5]. See *warp_to_shape* for more information.
- **mode** ({'constant', 'nearest', 'reflect', 'wrap'}, optional) – Points outside the boundaries of the input are filled according to the given mode.
- **cval** (*float*, optional) – Used in conjunction with mode *constant*, the value outside the image boundaries.

Return *sampled_pixels* ((*n_points*, *n_channels*) *ndarray*) – The interpolated values taken across every channel of the image.

Raises *OutOfMaskSampleError* – One of the points to sample was outside of the valid

area of the mask (`False` in the mask). This exception contains both the mask of valid sample points, **as well as** the sampled points themselves, in case you want to ignore the error.

set_boundary_pixels (*value=0.0, n_pixels=1*)

Returns a copy of this *MaskedImage* for which *n* pixels along the its mask boundary have been set to a particular value. This is useful in situations where there is absent data in the image which can cause, for example, erroneous computations of gradient or features.

Parameters

- **value** (*float or (n_channels, 1) ndarray*) –
- **n_pixels** (*int, optional*) – The number of pixels along the mask boundary that will be set to 0.

Returns *MaskedImage* – The copy of the image for which the *n* pixels along its mask boundary have been set to a particular value.

set_masked_pixels (*pixels, copy=True*)

Update the masked pixels only to new values.

Parameters

- **pixels** (*ndarray*) – The new pixels to set.
- **copy** (*bool, optional*) – If `False` a copy will be avoided in assignment. This can only happen if the mask is all `True` - in all other cases it will raise a warning.

Raises *Warning* – If the `copy=False` flag cannot be honored.

set_patches (*patches, patch_centers, offset=None, offset_index=None*)

Set the values of a group of patches into the correct regions of **this** image. Given an array of patches and a set of patch centers, the patches' values are copied in the regions of the image that are centred on the coordinates of the given centers.

The patches argument can have any of the two formats that are returned from the *extract_patches()* and *extract_patches_around_landmarks()* methods. Specifically it can be:

1. (*n_center, n_offset, self.n_channels, patch_shape*) *ndarray*
2. *list* of *n_center * n_offset Image* objects

Currently only 2D images are supported.

Parameters

- **patches** (*ndarray or list*) – The values of the patches. It can have any of the two formats that are returned from the *extract_patches()* and *extract_patches_around_landmarks()* methods. Specifically, it can either be an (*n_center, n_offset, self.n_channels, patch_shape*) *ndarray* or a *list* of *n_center * n_offset Image* objects.
- **patch_centers** (*PointCloud*) – The centers to set the patches around.
- **offset** (*list or tuple or (1, 2) ndarray or None, optional*) – The offset to apply on the patch centers within the image. If `None`, then `(0, 0)` is used.
- **offset_index** (*int or None, optional*) – The offset index within the provided *patches* argument, thus the index of the second dimension from which to sample. If `None`, then 0 is used.

Raises

- *ValueError* – If image is not 2D
- *ValueError* – If offset does not have shape `(1, 2)`

set_patches_around_landmarks (*patches, group=None, offset=None, offset_index=None*)

Set the values of a group of patches around the landmarks existing in **this** image. Given an array of patches, a group and a label, the patches' values are copied in the regions of the image that are centred on the coordinates of corresponding landmarks.

The patches argument can have any of the two formats that are returned from the *extract_patches()* and *extract_patches_around_landmarks()* methods. Specifically it can be:

1. (*n_center, n_offset, self.n_channels, patch_shape*) *ndarray*

2.list of `n_center * n_offset` *Image* objects

Currently only 2D images are supported.

Parameters

- **patches** (*ndarray* or *list*) – The values of the patches. It can have any of the two formats that are returned from the *extract_patches()* and *extract_patches_around_landmarks()* methods. Specifically, it can either be an `(n_center, n_offset, self.n_channels, patch_shape)` *ndarray* or a *list* of `n_center * n_offset` *Image* objects.
- **group** (*str* or *None* optional) – The landmark group to use as patch centres.
- **offset** (*list* or *tuple* or `(1, 2)` *ndarray* or *None*, optional) – The offset to apply on the patch centers within the image. If *None*, then `(0, 0)` is used.
- **offset_index** (*int* or *None*, optional) – The offset index within the provided *patches* argument, thus the index of the second dimension from which to sample. If *None*, then 0 is used.

Raises

- *ValueError* – If image is not 2D
- *ValueError* – If offset does not have shape `(1, 2)`

view_widget (*browser_style='buttons'*, *figure_size=(10, 8)*, *style='coloured'*)

Visualizes the image object using an interactive widget. Currently only supports the rendering of 2D images.

Parameters

- **browser_style** (`{'buttons', 'slider'}`, optional) – It defines whether the selector of the images will have the form of plus/minus buttons or a slider.
- **figure_size** (`((int, int))`, optional) – The initial size of the rendered figure.
- **style** (`{'coloured', 'minimal'}`, optional) – If *'coloured'*, then the style of the widget will be coloured. If *minimal*, then the style is simple using black and white colours.

warp_to_mask (*template_mask*, *transform*, *warp_landmarks=False*, *order=1*, *mode='constant'*, *cval=0.0*, *batch_size=None*, *return_transform=False*)

Warp this image into a different reference space.

Parameters

- **template_mask** (*BooleanImage*) – Defines the shape of the result, and what pixels should be sampled.
- **transform** (*Transform*) – Transform from the template space back to this image. Defines, for each pixel location on the template, which pixel location should be sampled from on this image.
- **warp_landmarks** (*bool*, optional) – If *True*, result will have the same landmark dictionary as *self*, but with each landmark updated to the warped position.
- **order** (*int*, optional) – The order of interpolation. The order has to be in the range `[0,5]`

Order	Interpolation
0	Nearest-neighbor
1	Bi-linear (<i>default</i>)
2	Bi-quadratic
3	Bi-cubic
4	Bi-quartic
5	Bi-quintic

- **mode** (`{constant, nearest, reflect, wrap}`, optional) – Points outside the boundaries of the input are filled according to the given mode.
- **cval** (*float*, optional) – Used in conjunction with *mode constant*, the value outside the image boundaries.

- **batch_size** (*int* or *None*, optional) – This should only be considered for large images. Setting this value can cause warping to become much slower, particular for cached warps such as Piecewise Affine. This size indicates how many points in the image should be warped at a time, which keeps memory usage low. If *None*, no batching is used and all points are warped at once.
- **return_transform** (*bool*, optional) – This argument is for internal use only. If *True*, then the *Transform* object is also returned.

Returns

- **warped_image** (*type(self)*) – A copy of this image, warped.
- **transform** (*Transform*) – The transform that was used. It only applies if *return_transform* is *True*.

warp_to_shape (*template_shape*, *transform*, *warp_landmarks=False*, *order=1*, *mode='constant'*, *cval=0.0*, *batch_size=None*, *return_transform=False*)

Return a copy of this *MaskedImage* warped into a different reference space.

Parameters

- **template_shape** (*tuple* or *ndarray*) – Defines the shape of the result, and what pixel indices should be sampled (all of them).
- **transform** (*Transform*) – Transform from the **template_shape** space back to this image. Defines, for each index on *template_shape*, which pixel location should be sampled from on this image.
- **warp_landmarks** (*bool*, optional) – If *True*, result will have the same landmark dictionary as self, but with each landmark updated to the warped position.
- **order** (*int*, optional) – The order of interpolation. The order has to be in the range [0,5]

Order	Interpolation
0	Nearest-neighbor
1	Bi-linear (<i>default</i>)
2	Bi-quadratic
3	Bi-cubic
4	Bi-quartic
5	Bi-quintic

- **mode** (*{constant, nearest, reflect, wrap}*, optional) – Points outside the boundaries of the input are filled according to the given mode.
- **cval** (*float*, optional) – Used in conjunction with mode *constant*, the value outside the image boundaries.
- **batch_size** (*int* or *None*, optional) – This should only be considered for large images. Setting this value can cause warping to become much slower, particular for cached warps such as Piecewise Affine. This size indicates how many points in the image should be warped at a time, which keeps memory usage low. If *None*, no batching is used and all points are warped at once.
- **return_transform** (*bool*, optional) – This argument is for internal use only. If *True*, then the *Transform* object is also returned.

Returns

- **warped_image** (*MaskedImage*) – A copy of this image, warped.
- **transform** (*Transform*) – The transform that was used. It only applies if *return_transform* is *True*.

zoom (*scale*, *cval=0.0*, *return_transform=False*)

Return a copy of this image, zoomed about the centre point. *scale* values greater than 1.0 denote zooming **in** to the image and values less than 1.0 denote zooming **out** of the image. The size of the image will not change, if you wish to scale an image, please see *rescale()*.

Parameters

- **scale** (*float*) – *scale > 1.0* denotes zooming in. Thus the image will ap-

pear larger and areas at the edge of the zoom will be ‘cropped’ out. `scale < 1.0` denotes zooming out. The image will be padded by the value of `cval`.

- **cval** (`float`, optional) – The value to be set outside the rotated image boundaries.
- **return_transform** (`bool`, optional) – If `True`, then the *Transform* object that was used to perform the zooming is also returned.

Returns

- **zoomed_image** (`type(self)`) – A copy of this image, zoomed.
- **transform** (*Transform*) – The transform that was used. It only applies if `return_transform` is `True`.

has_landmarks

Whether the object has landmarks.

Type *bool*

has_landmarks_outside_bounds

Indicates whether there are landmarks located outside the image bounds.

Type *bool*

height

The height of the image.

This is the height according to image semantics, and is thus the size of the **second to last** dimension.

Type *int*

landmarks

The landmarks object.

Type *LandmarkManager*

n_channels

The number of channels on each pixel in the image.

Type *int*

n_dims

The number of dimensions in the image. The minimum possible `n_dims` is 2.

Type *int*

n_elements

Total number of data points in the image (`prod(shape), n_channels`)

Type *int*

n_landmark_groups

The number of landmark groups on this object.

Type *int*

n_parameters

The length of the vector that this object produces.

Type *int*

n_pixels

Total number of pixels in the image (`prod(shape),`)

Type *int*

shape

The shape of the image (with `n_channel` values at each point).

Type *tuple*

width

The width of the image.

This is the width according to image semantics, and is thus the size of the **last** dimension.

Typeint

2.3.2 Exceptions

ImageBoundaryError

```
class menpo.image.ImageBoundaryError(requested_min, requested_max, snapped_min,
                                     snapped_max)
```

Bases: ValueError

Exception that is thrown when an attempt is made to crop an image beyond the edge of it's boundary.

Parameters

- **requested_min** ((d,) ndarray) – The per-dimension minimum index requested for the crop
- **requested_max** ((d,) ndarray) – The per-dimension maximum index requested for the crop
- **snapped_min** ((d,) ndarray) – The per-dimension minimum index that could be used if the crop was constrained to the image boundaries.
- **requested_max** – The per-dimension maximum index that could be used if the crop was constrained to the image boundaries.

OutOfMaskSampleError

```
class menpo.image.OutOfMaskSampleError(sampled_mask, sampled_values)
```

Bases: ValueError

Exception that is thrown when an attempt is made to sample an MaskedImage in an area that is masked out (where the mask is False).

Parameters

- **sampled_mask** (bool ndarray) – The sampled mask, True where the image's mask was True and False otherwise. Useful for masking out the sampling array.
- **sampled_values** (ndarray) – The sampled values, no attempt at masking is made.

2.4 menpo.feature

2.4.1 Features

no_op

```
menpo.feature.no_op(image, *args, **kwargs)
```

A no operation feature - does nothing but return a copy of the pixels passed in.

Parameters**pixels** (*Image* or subclass or (C, X, Y, ..., Z) ndarray) – Either the image object itself or an array with the pixels. The first dimension is interpreted as channels. This means an N-dimensional image is represented by an N+1 dimensional array.

Returns**pixels** (*Image* or subclass or (X, Y, ..., Z, C) ndarray) – A copy of the image that was passed in.

gradient

`menpo.feature.gradient` (*image*, *args, **kwargs)

Calculates the gradient of an input image. The image is assumed to have channel information on the first axis. In the case of multiple channels, it returns the gradient over each axis over each channel as the first axis.

The gradient is computed using second order accurate central differences in the interior and first order accurate one-side (forward or backwards) differences at the boundaries.

Parameters`pixels` (*Image* or subclass or (C, X, Y, ..., Z) *ndarray*) – Either the image object itself or an array where the first dimension is interpreted as channels. This means an N-dimensional image is represented by an N+1 dimensional array.

Returns`gradient` (*ndarray*) – The gradient over each axis over each channel. Therefore, the first axis of the gradient of a 2D, single channel image, will have length 2. The first axis of the gradient of a 2D, 3-channel image, will have length 6, the ordering being `I[:, 0, 0] = [R0_y, G0_y, B0_y, R0_x, G0_x, B0_x]`. To be clear, all the y-gradients are returned over each channel, then all the x-gradients.

gaussian_filter

`menpo.feature.gaussian_filter` (*image*, *args, **kwargs)

Calculates the convolution of the input image with a multidimensional Gaussian filter.

Parameters

•**pixels** (*Image* or subclass or (C, X, Y, ..., Z) *ndarray*) – Either the image object itself or an array with the pixels. The first dimension is interpreted as channels. This means an N-dimensional image is represented by an N+1 dimensional array.

•**sigma** (*float* or *list* of *float*) – The standard deviation for Gaussian kernel. The standard deviations of the Gaussian filter are given for each axis as a *list*, or as a single *float*, in which case it is equal for all axes.

Returns`output_image` (*Image* or subclass or (X, Y, ..., Z, C) *ndarray*) – The filtered image has the same type and size as the input `pixels`.

igo

`menpo.feature.igo` (*image*, *args, **kwargs)

Extracts Image Gradient Orientation (IGO) features from the input image. The output image has $N * C$ number of channels, where N is the number of channels of the original image and $C = 2$ or $C = 4$ depending on whether double angles are used.

Parameters

•**pixels** (*Image* or subclass or (C, X, Y, ..., Z) *ndarray*) – Either the image object itself or an array with the pixels. The first dimension is interpreted as channels. This means an N-dimensional image is represented by an N+1 dimensional array.

•**double_angles** (*bool*, optional) – Assume that `phi` represents the gradient orientations.

If this flag is `False`, the features image is the concatenation of `cos(phi)` and `sin(phi)`, thus 2 channels.

If `True`, the features image is the concatenation of `cos(phi)`, `sin(phi)`, `cos(2 * phi)`, `sin(2 * phi)`, thus 4 channels.

•**verbose** (*bool*, optional) – Flag to print IGO related information.

Returns`sigo` (*Image* or subclass or (X, Y, ..., Z, C) *ndarray*) – The IGO features image. It has the same type and shape as the input `pixels`. The output number of channels depends on the `double_angles` flag.

Raises`ValueError` – Image has to be 2D in order to extract IGOs.

References

es

`menpo.feature.es` (*image*, *args, **kwargs)

Extracts Edge Structure (ES) features from the input image. The output image has $N * C$ number of channels, where N is the number of channels of the original image and $C = 2$.

Parameters

- **pixels** (*Image* or subclass or (C, X, Y, \dots, Z) *ndarray*) – Either an image object itself or an array where the first axis represents the number of channels. This means an N -dimensional image is represented by an $N+1$ dimensional array.
- **verbose** (*bool*, optional) – Flag to print ES related information.

Returns (*Image* or subclass or (X, Y, \dots, Z, C) *ndarray*) – The ES features image. It has the same type and shape as the input **pixels**. The output number of channels is $C = 2$.

Raises `ValueError` – Image has to be 2D in order to extract ES features.

References

lbp

`menpo.feature.lbp` (*image*, *args, **kwargs)

Extracts Local Binary Pattern (LBP) features from the input image. The output image has $N * C$ number of channels, where N is the number of channels of the original image and C is the number of radius/samples values combinations that are used in the LBP computation.

Parameters

- **pixels** (*Image* or subclass or (C, X, Y, \dots, Z) *ndarray*) – Either the image object itself or an array with the pixels. The first dimension is interpreted as channels. This means an N -dimensional image is represented by an $N+1$ dimensional array.
- **radius** (*int* or *list* of *int* or *None*, optional) – It defines the radius of the circle (or circles) at which the sampling points will be extracted. The radius (or radii) values must be greater than zero. There must be a radius value for each samples value, thus they both need to have the same length. If *None*, then `[1, 2, 3, 4]` is used.
- **samples** (*int* or *list* of *int* or *None*, optional) – It defines the number of sampling points that will be extracted at each circle. The samples value (or values) must be greater than zero. There must be a samples value for each radius value, thus they both need to have the same length. If *None*, then `[8, 8, 8, 8]` is used.
- **mapping_type** (`{u2, ri, riu2, none}`, optional) – It defines the mapping type of the LBP codes. Select `u2` for uniform-2 mapping, `ri` for rotation-invariant mapping, `riu2` for uniform-2 and rotation-invariant mapping and `none` to use no mapping and only the decimal values instead.
- **window_step_vertical** (*float*, optional) – Defines the vertical step by which the window is moved, thus it controls the features density. The metric unit is defined by *window_step_unit*.
- **window_step_horizontal** (*float*, optional) – Defines the horizontal step by which the window is moved, thus it controls the features density. The metric unit is defined by *window_step_unit*.
- **window_step_unit** (`{pixels, window}`, optional) – Defines the metric unit of the *window_step_vertical* and *window_step_horizontal* parameters.
- **padding** (*bool*, optional) – If *True*, the output image is padded with zeros to match the input image's size.

- verbose** (*bool*, optional) – Flag to print LBP related information.
- skip_checks** (*bool*, optional) – If `True`, do not perform any validation of the parameters.

Returns`lbp` (*Image* or subclass or (`X`, `Y`, ..., `Z`, `C`) *ndarray*) – The ES features image. It has the same type and shape as the input `pixels`. The output number of channels is `C = len(radius) * len(samples)`.

Raises

- `ValueError` – Radius and samples must both be either integers or lists
- `ValueError` – Radius and samples must have the same length
- `ValueError` – Radius must be > 0
- `ValueError` – Radii must be > 0
- `ValueError` – Samples must be > 0
- `ValueError` – Mapping type must be `u2`, `ri`, `riu2` or `none`
- `ValueError` – Horizontal window step must be > 0
- `ValueError` – Vertical window step must be > 0
- `ValueError` – Window step unit must be either `pixels` or `window`

References

hog

`menpo.feature.hog` (*image*, **args*, ***kwargs*)

Extracts Histograms of Oriented Gradients (HOG) features from the input image.

Parameters

- pixels** (*Image* or subclass or (`C`, `X`, `Y`, ..., `Z`) *ndarray*) – Either the image object itself or an array with the pixels. The first dimension is interpreted as channels. This means an N-dimensional image is represented by an N+1 dimensional array.
- mode** (`{dense, sparse}`, optional) – The `sparse` case refers to the traditional usage of HOGs, so predefined parameters values are used.

The `sparse` case of `dalaltriggs` algorithm sets `window_height = window_width = block_size` and `window_step_horizontal = window_step_vertical = cell_size`.

The `sparse` case of `zhuramanan` algorithm sets `window_height = window_width = 3 * cell_size` and `window_step_horizontal = window_step_vertical = cell_size`.

In the `dense` case, the user can choose values for `window_height`, `window_width`, `window_unit`, `window_step_vertical`, `window_step_horizontal`, `window_step_unit` and `padding` to customize the HOG calculation.

- window_height** (*float*, optional) – Defines the height of the window. The metric unit is defined by `window_unit`.
- window_width** (*float*, optional) – Defines the width of the window. The metric unit is defined by `window_unit`.
- window_unit** (`{blocks, pixels}`, optional) – Defines the metric unit of the `window_height` and `window_width` parameters.
- window_step_vertical** (*float*, optional) – Defines the vertical step by which the window is moved, thus it controls the features' density. The metric unit is defined by `window_step_unit`.
- window_step_horizontal** (*float*, optional) – Defines the horizontal step by which the window is moved, thus it controls the features' density. The metric unit is defined by `window_step_unit`.
- window_step_unit** (`{pixels, cells}`, optional) – Defines the metric unit of the `window_step_vertical` and `window_step_horizontal` parameters.

- padding** (*bool*, optional) – If `True`, the output image is padded with zeros to match the input image’s size.
- algorithm** ({`dalaltriggs`, `zhuramanan`}, optional) – Specifies the algorithm used to compute HOGs. `dalaltriggs` is the implementation of [1] and `zhuramanan` is the implementation of [2].
- cell_size** (*float*, optional) – Defines the cell size in pixels. This value is set to both the width and height of the cell. This option is valid for both algorithms.
- block_size** (*float*, optional) – Defines the block size in cells. This value is set to both the width and height of the block. This option is valid only for the `dalaltriggs` algorithm.
- num_bins** (*float*, optional) – Defines the number of orientation histogram bins. This option is valid only for the `dalaltriggs` algorithm.
- signed_gradient** (*bool*, optional) – Flag that defines whether we use signed or unsigned gradient angles. This option is valid only for the `dalaltriggs` algorithm.
- l2_norm_clip** (*float*, optional) – Defines the clipping value of the gradients’ L2-norm. This option is valid only for the `dalaltriggs` algorithm.
- verbose** (*bool*, optional) – Flag to print HOG related information.

Returnshog (*Image* or subclass or (`X`, `Y`, ..., `Z`, `K`) *ndarray*) – The HOG features image. It has the same type as the input pixels. The output number of channels in the case of `dalaltriggs` is $K = \text{num_bins} * \text{block_size} * \text{block_size}$ and $K = 31$ in the case of `zhuramanan`.

Raises

- `ValueError` – HOG features mode must be either dense or sparse
- `ValueError` – Algorithm must be either `dalaltriggs` or `zhuramanan`
- `ValueError` – Number of orientation bins must be > 0
- `ValueError` – Cell size (in pixels) must be > 0
- `ValueError` – Block size (in cells) must be > 0
- `ValueError` – Value for L2-norm clipping must be > 0.0
- `ValueError` – Window height must be \geq block size and \leq image height
- `ValueError` – Window width must be \geq block size and \leq image width
- `ValueError` – Window unit must be either pixels or blocks
- `ValueError` – Horizontal window step must be > 0
- `ValueError` – Vertical window step must be > 0
- `ValueError` – Window step unit must be either pixels or cells

References

daisy

`menpo.feature.daisy` (*image*, **args*, ***kwargs*)

Extracts Daisy features from the input image. The output image has $N * C$ number of channels, where N is the number of channels of the original image and C is the feature channels determined by the input options. Specifically, $C = (\text{rings} * \text{histograms} + 1) * \text{orientations}$.

Parameters

- pixels** (*Image* or subclass or (`C`, `X`, `Y`, ..., `Z`) *ndarray*) – Either the image object itself or an array with the pixels. The first dimension is interpreted as channels. This means an N -dimensional image is represented by an $N+1$ dimensional array.
- step** (*int*, optional) – The sampling step that defines the density of the output image.
- radius** (*int*, optional) – The radius (in pixels) of the outermost ring.
- rings** (*int*, optional) – The number of rings to be used.
- histograms** (*int*, optional) – The number of histograms sampled per ring.
- orientations** (*int*, optional) – The number of orientations (bins) per histogram.
- normalization** ([`'l1'`, `'l2'`, `'daisy'`, `None`], optional) – It defines how to normalize

the descriptors. If 'l1' then L1-normalization is applied at each descriptor. If 'l2' then L2-normalization is applied at each descriptor. If 'daisy' then L2-normalization is applied at individual histograms. If None then no normalization is employed.

- **sigmas** (*list of float or None, optional*) – Standard deviation of spatial Gaussian smoothing for the centre histogram and for each ring of histograms. The *list* of sigmas should be sorted from the centre and out. I.e. the first sigma value defines the spatial smoothing of the centre histogram and the last sigma value defines the spatial smoothing of the outermost ring. Specifying sigmas overrides the *rings* parameter by setting `rings = len(sigmas) - 1`.
- **ring_radii** (*list of float or None, optional*) – Radius (in pixels) for each ring. Specifying *ring_radii* overrides the *rings* and *radius* parameters by setting `rings = len(ring_radii)` and `radius = ring_radii[-1]`.

If both sigmas and ring_radii are given, they must satisfy

```
len(ring_radii) == len(sigmas) + 1
```

since no radius is needed for the centre histogram.

- **verbose** (*bool*) – Flag to print Daisy related information.

Returns *daisy* (*Image* or subclass or (X, Y, ..., Z, C) *ndarray*) – The ES features image. It has the same type and shape as the input *pixels*. The output number of channels is `C = (rings * histograms + 1) * orientations`.

Raises

- `ValueError` – `len(sigmas)-1 != len(ring_radii)`
- `ValueError` – Invalid normalization method.

References

2.4.2 Optional

The following features are optional and may or may not be available depending on whether the required packages that implement them are available. If conda was used to install menpo then it is highly likely that all the optional packages will be available.

VLFeat

Features that have been wrapped from the VLFeat ¹ project. Currently, the wrapped features are all variants on the SIFT ² algorithm.

dsift

`menpo.feature.dsift` (*image*, **args*, ***kwargs*)

Computes a 2-dimensional dense SIFT features image with C number of channels, where `C = num_bins_horizontal * num_bins_vertical * num_or_bins`. The dense SIFT ³ implementation is taken from VLFeat ⁴.

Parameters

¹ Vedaldi, Andrea, and Brian Fulkerson. "VLFeat: An open and portable library of computer vision algorithms." Proceedings of the international conference on Multimedia. ACM, 2010.

² Lowe, David G. "Distinctive image features from scale-invariant keypoints." International journal of computer vision 60.2 (2004): 91-110.

³ Lowe, David G. "Distinctive image features from scale-invariant keypoints." International journal of computer vision 60.2 (2004): 91-110.

⁴ Vedaldi, Andrea, and Brian Fulkerson. "VLFeat: An open and portable library of computer vision algorithms." Proceedings of the international conference on Multimedia. ACM, 2010.

- **pixels** (*Image* or subclass or (C, Y, X) *ndarray*) – Either the image object itself or an array with the pixels. The first dimension is interpreted as channels.
- **window_step_horizontal** (*int*, optional) – Defines the horizontal step by which the window is moved, thus it controls the features density. The metric unit is pixels.
- **window_step_vertical** (*int*, optional) – Defines the vertical step by which the window is moved, thus it controls the features density. The metric unit is pixels.
- **num_bins_horizontal** (*int*, optional) – Defines the number of histogram bins in the X direction.
- **num_bins_vertical** (*int*, optional) – Defines the number of histogram bins in the Y direction.
- **num_or_bins** (*int*, optional) – Defines the number of orientation histogram bins.
- **cell_size_horizontal** (*int*, optional) – Defines cell width in pixels. The cell is the region that is covered by a spatial bin.
- **cell_size_vertical** (*int*, optional) – Defines cell height in pixels. The cell is the region that is covered by a spatial bin.
- **fast** (*bool*, optional) – If *True*, then the windowing function is a piecewise-flat, rather than Gaussian. While this breaks exact SIFT equivalence, in practice it is much faster to compute.
- **verbose** (*bool*, optional) – Flag to print SIFT related information.

Raises

- **ValueError** – Only 2D arrays are supported
- **ValueError** – Size must only contain positive integers.
- **ValueError** – Step must only contain positive integers.
- **ValueError** – Window size must be a positive integer.
- **ValueError** – Geometry must only contain positive integers.

References

fast_dsift

`menpo.feature.fast_dsift()`

Computes a 2-dimensional dense SIFT features image with *C* number of channels, where $C = \text{num_bins_horizontal} * \text{num_bins_vertical} * \text{num_or_bins}$. The dense SIFT ⁵ implementation is taken from VLFeat ⁶.

Parameters

- **pixels** (*Image* or subclass or (C, Y, X) *ndarray*) – Either the image object itself or an array with the pixels. The first dimension is interpreted as channels.
- **window_step_horizontal** (*int*, optional) – Defines the horizontal step by which the window is moved, thus it controls the features density. The metric unit is pixels.
- **window_step_vertical** (*int*, optional) – Defines the vertical step by which the window is moved, thus it controls the features density. The metric unit is pixels.
- **num_bins_horizontal** (*int*, optional) – Defines the number of histogram bins in the X direction.
- **num_bins_vertical** (*int*, optional) – Defines the number of histogram bins in the Y direction.
- **num_or_bins** (*int*, optional) – Defines the number of orientation histogram bins.
- **cell_size_horizontal** (*int*, optional) – Defines cell width in pixels. The cell is the region that is covered by a spatial bin.
- **cell_size_vertical** (*int*, optional) – Defines cell height in pixels. The cell is the region that is covered by a spatial bin.

⁵ Lowe, David G. “Distinctive image features from scale-invariant keypoints.” *International journal of computer vision* 60.2 (2004): 91-110.

⁶ Vedaldi, Andrea, and Brian Fulkerson. “VLFeat: An open and portable library of computer vision algorithms.” *Proceedings of the international conference on Multimedia*. ACM, 2010.

- **fast** (*bool*, optional) – If `True`, then the windowing function is a piecewise-flat, rather than Gaussian. While this breaks exact SIFT equivalence, in practice it is much faster to compute.
- **verbose** (*bool*, optional) – Flag to print SIFT related information.

Raises

- `ValueError` – Only 2D arrays are supported
- `ValueError` – Size must only contain positive integers.
- `ValueError` – Step must only contain positive integers.
- `ValueError` – Window size must be a positive integer.
- `ValueError` – Geometry must only contain positive integers.

References**vector_128_dsift**

```
menpo.feature.vector_128_dsift(x, dtype=<MagicMock          name='mock.float32'
                               id='140667227991504'>)
```

Computes a SIFT feature vector from a square patch (or image). Patch **must** be square and the output vector will *always* be a (128,) vector. Please see `dsift()` for more information.

Parameters

- **x** (*Image* or subclass or (*C*, *Y*, *Y*) *ndarray*) – Either the image object itself or an array with the pixels. The first dimension is interpreted as channels. Must be square i.e. `height == width`.
- **dtype** (*np.dtype*, optional) – The dtype of the returned vector.

Raises`ValueError` – Only square images are supported.

hellinger_vector_128_dsift

```
menpo.feature.hellinger_vector_128_dsift(x)
```

Computes a SIFT feature vector from a square patch (or image). Patch **must** be square and the output vector will *always* be a (128,) vector. Please see `dsift()` for more information.

The output of `vector_128_dsift()` is normalised using the hellinger norm (also called the Bhattacharyya distance) which is a measure designed to quantify the similarity between two probability distributions. Since SIFT is a histogram based feature, this has been shown to improve performance. Please see ⁷ for more information.

Parameters

- **x** (*Image* or subclass or (*C*, *Y*, *Y*) *ndarray*) – Either the image object itself or an array with the pixels. The first dimension is interpreted as channels. Must be square i.e. `height == width`.
- **dtype** (*np.dtype*, optional) – The dtype of the returned vector.

Raises`ValueError` – Only square images are supported.

References**2.4.3 Predefined (Partial Features)**

The following features are built from the features listed above, but are partial functions. This implies that some sensible parameter choices have already been made that provides a unique set of properties.

⁷ Arandjelovic, Relja, and Andrew Zisserman. “Three things everyone should know to improve object retrieval.”, CVPR, 2012.

double_igo

`menpo.feature.double_igo()`

Extracts Image Gradient Orientation (IGO) features from the input image. The output image has $N * C$ number of channels, where N is the number of channels of the original image and $C = 2$ or $C = 4$ depending on whether double angles are used.

Parameters

- **pixels** (*Image* or subclass or (C, X, Y, \dots, Z) *ndarray*) – Either the image object itself or an array with the pixels. The first dimension is interpreted as channels. This means an N -dimensional image is represented by an $N+1$ dimensional array.
- **double_angles** (*bool*, optional) – Assume that `phi` represents the gradient orientations.

If this flag is `False`, the features image is the concatenation of `cos(phi)` and `sin(phi)`, thus 2 channels.

If `True`, the features image is the concatenation of `cos(phi)`, `sin(phi)`, `cos(2 * phi)`, `sin(2 * phi)`, thus 4 channels.

- **verbose** (*bool*, optional) – Flag to print IGO related information.

Returns *igo* (*Image* or subclass or (X, Y, \dots, Z, C) *ndarray*) – The IGO features image. It has the same type and shape as the input `pixels`. The output number of channels depends on the `double_angles` flag.

Raises `ValueError` – Image has to be 2D in order to extract IGOs.

References

sparse_hog

`menpo.feature.sparse_hog()`

Extracts Histograms of Oriented Gradients (HOG) features from the input image.

Parameters

- **pixels** (*Image* or subclass or (C, X, Y, \dots, Z) *ndarray*) – Either the image object itself or an array with the pixels. The first dimension is interpreted as channels. This means an N -dimensional image is represented by an $N+1$ dimensional array.
- **mode** (`{dense, sparse}`, optional) – The `sparse` case refers to the traditional usage of HOGs, so predefined parameters values are used.

The `sparse` case of `dalaltriggs` algorithm sets `window_height = window_width = block_size` and `window_step_horizontal = window_step_vertical = cell_size`.

The `sparse` case of `zhuramanan` algorithm sets `window_height = window_width = 3 * cell_size` and `window_step_horizontal = window_step_vertical = cell_size`.

In the `dense` case, the user can choose values for `window_height`, `window_width`, `window_unit`, `window_step_vertical`, `window_step_horizontal`, `window_step_unit` and `padding` to customize the HOG calculation.

- **window_height** (*float*, optional) – Defines the height of the window. The metric unit is defined by `window_unit`.
- **window_width** (*float*, optional) – Defines the width of the window. The metric unit is defined by `window_unit`.
- **window_unit** (`{blocks, pixels}`, optional) – Defines the metric unit of the `window_height` and `window_width` parameters.

- window_step_vertical** (*float*, optional) – Defines the vertical step by which the window is moved, thus it controls the features' density. The metric unit is defined by *window_step_unit*.
- window_step_horizontal** (*float*, optional) – Defines the horizontal step by which the window is moved, thus it controls the features' density. The metric unit is defined by *window_step_unit*.
- window_step_unit** ({*pixels*, *cells*}, optional) – Defines the metric unit of the *window_step_vertical* and *window_step_horizontal* parameters.
- padding** (*bool*, optional) – If *True*, the output image is padded with zeros to match the input image's size.
- algorithm** ({*dalaltriggs*, *zhuramanan*}, optional) – Specifies the algorithm used to compute HOGs. *dalaltriggs* is the implementation of [1] and *zhuramanan* is the implementation of [2].
- cell_size** (*float*, optional) – Defines the cell size in pixels. This value is set to both the width and height of the cell. This option is valid for both algorithms.
- block_size** (*float*, optional) – Defines the block size in cells. This value is set to both the width and height of the block. This option is valid only for the *dalaltriggs* algorithm.
- num_bins** (*float*, optional) – Defines the number of orientation histogram bins. This option is valid only for the *dalaltriggs* algorithm.
- signed_gradient** (*bool*, optional) – Flag that defines whether we use signed or unsigned gradient angles. This option is valid only for the *dalaltriggs* algorithm.
- l2_norm_clip** (*float*, optional) – Defines the clipping value of the gradients' L2-norm. This option is valid only for the *dalaltriggs* algorithm.
- verbose** (*bool*, optional) – Flag to print HOG related information.

Returnshog (*Image* or subclass or (*X*, *Y*, ..., *Z*, *K*) *ndarray*) – The HOG features image. It has the same type as the input *pixels*. The output number of channels in the case of *dalaltriggs* is $K = \text{num_bins} * \text{block_size} * \text{block_size}$ and $K = 31$ in the case of *zhuramanan*.

Raises

- ValueError* – HOG features mode must be either dense or sparse
- ValueError* – Algorithm must be either *dalaltriggs* or *zhuramanan*
- ValueError* – Number of orientation bins must be > 0
- ValueError* – Cell size (in pixels) must be > 0
- ValueError* – Block size (in cells) must be > 0
- ValueError* – Value for L2-norm clipping must be > 0.0
- ValueError* – Window height must be \geq block size and \leq image height
- ValueError* – Window width must be \geq block size and \leq image width
- ValueError* – Window unit must be either pixels or blocks
- ValueError* – Horizontal window step must be > 0
- ValueError* – Vertical window step must be > 0
- ValueError* – Window step unit must be either pixels or cells

References

2.4.4 Visualization

glyph

`menpo.feature.glyph(image, *args, **kwargs)`

Create the glyph of a feature image that can be used for visualization. If *pixels* have negative values, the *use_negative* flag controls whether there will be created a glyph of both positive and negative values concatenated the one on top of the other.

Parameters

- **pixels** (*Image* or subclass or (C, X, Y, ..., Z) *ndarray*) – Either the image object itself or an array with the pixels. The first dimension is interpreted as channels.
- **vectors_block_size** (*int*) – Defines the size of each block with vectors of the glyph image.
- **use_negative** (*bool*) – Defines whether to take into account possible negative values of *feature_data*.
- **channels** (*list* of *int* or *None*) – The list of channels to be used. If *None*, then all the channels are employed.

sum_channels

`menpo.feature.sum_channels (image, *args, **kwargs)`

Create the sum of the channels of an image that can be used for visualization.

Parameters

- **pixels** (*Image* or subclass or (C, X, Y, ..., Z) *ndarray*) – Either the image object itself or an array with the pixels. The first dimension is interpreted as channels.
- **channels** (*list* of *int* or *None*) – The list of channels to be used. If *None*, then all the channels are employed.

2.4.5 Widget

features_selection_widget

`menpo.feature.features_selection_widget ()`

Widget that allows for easy selection of a features function and its options. It also has a ‘preview’ tab for visual inspection. It returns a *list* of length 1 with the selected features function closure.

Returns

features_function (*list* of length 1) – The function closure of the features function using *functools.partial*. So the function can be called as:

```
features_image = features_function[0](image)
```

Examples

The widget can be invoked as

```
from menpo.feature import features_selection_widget
features_fun = features_selection_widget()
```

And the returned function can be used as

```
import menpo.io as mio
image = mio.import_builtin_asset.lenna_png()
features_image = features_fun[0](image)
```

2.4.6 References

2.5 menpo.landmark

2.5.1 Abstract Classes

Landmarkable

class menpo.landmark.Landmarkable

Bases: *Copyable*

Abstract interface for object that can have landmarks attached to them. Landmarkable objects have a public dictionary of landmarks which are managed by a *LandmarkManager*. This means that different sets of landmarks can be attached to the same object. Landmarks can be N-dimensional and are expected to be some subclass of *PointCloud*. These landmarks are wrapped inside a *LandmarkGroup* object that performs useful tasks like label filtering and viewing.

copy()

Generate an efficient copy of this object.

Note that Numpy arrays and other *Copyable* objects on `self` will be deeply copied. Dictionaries and sets will be shallow copied, and everything else will be assigned (no copy will be made).

Classes that store state other than numpy arrays and immutable types should overwrite this method to ensure all state is copied.

Return `type(self)` – A copy of this object

n_dims()

The total number of dimensions.

Type *int*

has_landmarks

Whether the object has landmarks.

Type *bool*

landmarks

The landmarks object.

Type *LandmarkManager*

n_landmark_groups

The number of landmark groups on this object.

Type *int*

2.5.2 Exceptions

LabellingError

class menpo.landmark.LabellingError

Bases: *Exception*

Raised when labelling a landmark manager and the set of landmarks does not match the expected semantic layout.

2.5.3 Landmarks & Labeller

LandmarkManager

class menpo.landmark.LandmarkManager

Bases: MutableMapping, *Transformable*

Store for *LandmarkGroup* instances associated with an object

Every *Landmarkable* instance has an instance of this class available at the `.landmarks` property. It is through this class that all access to landmarks attached to instances is handled. In general the *LandmarkManager* provides a dictionary-like interface for storing landmarks. *LandmarkGroup* instances are stored under string keys - these keys are refereed to as the **group name**. A special case is where there is a single unambiguous *LandmarkGroup* attached to a *LandmarkManager* - in this case `None` can be used as a key to access the sole group.

Note that all landmarks stored on a *Landmarkable* in it's attached *LandmarkManager* are automatically transformed and copied with their parent object.

clear() → `None`. Remove all items from D.

copy()

Generate an efficient copy of this *LandmarkManager*.

Returns `type(self)` – A copy of this object

get(`k[, d]`) → `D[k]` if `k` in `D`, else `d`. `d` defaults to `None`.

items() → list of D's (key, value) pairs, as 2-tuples

items_matching(*glob_pattern*)

Yield only items (`group`, *LandmarkGroup*) where the key matches a given glob.

Parameters *glob_pattern* (*str*) – A glob pattern e.g. 'frontal_face_*

Yields `item` ((`group`, *LandmarkGroup*)) – Tuple of `group`, *LandmarkGroup* where the `group` matches the glob

iteritems() → an iterator over the (key, value) items of D

iterkeys() → an iterator over the keys of D

itervalues() → an iterator over the values of D

keys() → list of D's keys

keys_matching(*glob_pattern*)

Yield only landmark group names (keys) matching a given glob.

Parameters *glob_pattern* (*str*) – A glob pattern e.g. 'frontal_face_*

Yields `keys` (*group labels that match the glob pattern*)

pop(`k[, d]`) → `v`, remove specified key and return the corresponding value.

If key is not found, `d` is returned if given, otherwise `KeyError` is raised.

popitem() → (`k`, `v`), remove and return some (key, value) pair

as a 2-tuple; but raise `KeyError` if D is empty.

setdefault(`k[, d]`) → `D.get(k,d)`, also set `D[k]=d` if `k` not in D

update(`[E, **F]`) → `None`. Update D from mapping/iterable E and F.

If E present and has a `.keys()` method, does: for `k` in E: `D[k] = E[k]` If E present and lacks `.keys()` method, does: for (`k`, `v`) in E: `D[k] = v` In either case, this is followed by: for `k`, `v` in `F.items()`: `D[k] = v`

values() → list of D's values

view_widget (*browser_style='buttons', figure_size=(10, 8), style='coloured'*)

Visualizes the landmark manager object using an interactive widget.

Parameters

- **browser_style** ({'buttons', 'slider'}, optional) – It defines whether the selector of the landmark managers will have the form of plus/minus buttons or a slider.
- **figure_size** ((int, int), optional) – The initial size of the rendered figure.
- **style** ({'coloured', 'minimal'}, optional) – If 'coloured', then the style of the widget will be coloured. If `minimal`, then the style is simple using black and white colours.

group_labels

All the labels for the landmark set.

Typelist of str

has_landmarks

Whether the object has landmarks or not

Typeint

n_dims

The total number of dimensions.

Typeint

n_groups

Total number of labels.

Typeint

LandmarkGroup

class menpo.landmark.LandmarkGroup (*pointcloud, labels_to_masks, copy=True*)

Bases: MutableMapping, Copyable, Viewable

An immutable object that holds a *PointCloud* (or a subclass) and stores labels for each point. These labels are defined via masks on the *PointCloud*. For this reason, the *PointCloud* is considered to be immutable.

The labels to masks must be within an *OrderedDict* so that semantic ordering can be maintained.

Parameters

- **pointcloud** (*PointCloud*) – The pointcloud representing the landmarks.
- **labels_to_masks** (*ordereddict {str -> bool ndarray}*) – For each label, the mask that specifies the indices in to the pointcloud that belong to the label.
- **copy** (*bool*, optional) – If `True`, a copy of the *PointCloud* is stored on the group.

Raises

- *ValueError* – If *dict* passed instead of *OrderedDict*
- *ValueError* – If no set of label masks is passed.
- *ValueError* – If any of the label masks differs in size to the pointcloud.
- *ValueError* – If there exists any point in the pointcloud that is not covered by a label.

clear () → None. Remove all items from D.

copy ()

Generate an efficient copy of this *LandmarkGroup*.

Returnstype (self) – A copy of this object

get (*k[, d]*) → D[k] if k in D, else d. d defaults to None.

has_nan_values ()

Tests if the LandmarkGroup contains nan values or not. This is particularly useful for annotations with unknown values or non-visible landmarks that have been mapped to nan values.

Returns `has_nan_values` (*bool*) – If the `LandmarkGroup` contains `nan` values.

classmethod `init_from_indices_mapping` (*pointcloud*, *labels_to_indices*, *copy=True*)

Static constructor to create a `LandmarkGroup` from an ordered dictionary that maps a set of indices .

Parameters

- **pointcloud** (*PointCloud*) – The pointcloud representing the landmarks.
- **labels_to_indices** (*OrderedDict* {*str* -> *int ndarray*}) – For each label, the indices in to the pointcloud that belong to the label.
- **copy** (*boolean*, optional) – If `True`, a copy of the `PointCloud` is stored on the group.

Returns `mark_group` (*LandmarkGroup*) – Landmark group wrapping the given pointcloud with the given semantic labels applied.

Raises

- `ValueError` – If *dict* passed instead of *OrderedDict*
- `ValueError` – If any of the label masks differs in size to the pointcloud.
- `ValueError` – If there exists any point in the pointcloud that is not covered by a label.

classmethod `init_with_all_label` (*pointcloud*, *copy=True*)

Static constructor to create a `LandmarkGroup` with a single default ‘all’ label that covers all points.

Parameters

- **pointcloud** (*PointCloud*) – The pointcloud representing the landmarks.
- **copy** (*boolean*, optional) – If `True`, a copy of the `PointCloud` is stored on the group.

Returns `mark_group` (*LandmarkGroup*) – Landmark group wrapping the given pointcloud with a single label called ‘all’ that is `True` for all points.

items () → list of D’s (key, value) pairs, as 2-tuples

iteritems () → an iterator over the (key, value) items of D

iterkeys () → an iterator over the keys of D

itervalues () → an iterator over the values of D

keys () → list of D’s keys

pop (*k*, *d*) → *v*, remove specified key and return the corresponding value.
If key is not found, *d* is returned if given, otherwise `KeyError` is raised.

popitem () → (*k*, *v*), remove and return some (key, value) pair
as a 2-tuple; but raise `KeyError` if D is empty.

setdefault (*k*, *d*) → *D.get(k,d)*, also set *D[k]=d* if *k* not in D

tojson ()

Convert this `LandmarkGroup` to a dictionary JSON representation.

Returns `json` (*dict*) – Dictionary conforming to the LJSON v2 specification.

update ([*E*], ***F*) → `None`. Update D from mapping/iterable *E* and *F*.

If *E* present and has a `.keys()` method, does: for *k* in *E*: *D[k] = E[k]* If *E* present and lacks `.keys()` method, does: for (*k*, *v*) in *E*: *D[k] = v* In either case, this is followed by: for *k*, *v* in *F.items()*: *D[k] = v*

values () → list of D’s values

view_widget (*browser_style='buttons'*, *figure_size=(10, 8)*, *style='coloured'*)

Visualizes the landmark group object using an interactive widget.

Parameters

- **browser_style** ({*'buttons'*, *'slider'* }, optional) – It defines whether the selector of the landmark managers will have the form of plus/minus buttons or a slider.

- **figure_size** ((*int*, *int*), optional) – The initial size of the rendered figure.
- **style** ({'coloured', 'minimal'}, optional) – If 'coloured', then the style of the widget will be coloured. If *minimal*, then the style is simple using black and white colours.

with_labels (*labels=None*)

A new landmark group that contains only the certain labels

Parameters**labels** (*str* or *list* of *str*, optional) – Labels that should be kept in the returned landmark group. If *None* is passed, and if there is only one label on this group, the label will be substituted automatically.

Returns**landmark_group** (*LandmarkGroup*) – A new landmark group with the same group label but containing only the given label.

without_labels (*labels*)

A new landmark group that excludes certain labels label.

Parameters**labels** (*str* or *list* of *str*) – Labels that should be excluded in the returned landmark group.

Returns**landmark_group** (*LandmarkGroup*) – A new landmark group with the same group label but containing all labels except the given label.

labels

The list of labels that belong to this group.

Type*list* of *str*

lms

The pointcloud representing all the landmarks in the group.

Type*PointCloud*

n_dims

The dimensionality of these landmarks.

Type*int*

n_labels

Number of labels in the group.

Type*int*

n_landmarks

The total number of landmarks in the group.

Type*int*

labeller

`menpo.landmark.labeller` (*landmarkable*, *group*, *label_func*)

Re-label an existing landmark group on a *Landmarkable* object with a new label set.

Parameters

• **landmarkable** (*Landmarkable*) – *Landmarkable* that will have it's *LandmarkManager* augmented with a new *LandmarkGroup*

• **group** (*str*) – The group label of the existing landmark group that should be re-labelled. A copy of this group will be attached to it's landmark manager with new labels. The group label of this new group and the labels it will have is determined by *label_func*

• **label_func** (*func* -> (*str*, *LandmarkGroup*)) – A labelling function taken from this module, Takes as input a *LandmarkGroup* and returns a tuple of (new group label, new *LandmarkGroup* with semantic labels applied).

Returns**landmarkable** (*Landmarkable*) – Augmented *landmarkable* (this is just for convenience, the object will actually be modified in place)

2.5.4 Bounding Box Labels

`bounding_box_mirrored_to_bounding_box`

`menpo.landmark.bounding_box_mirrored_to_bounding_box(x, return_mapping=False)`

Apply a single ‘all’ label to a given bounding box that has been mirrored around the vertical axis (flipped around the Y-axis). This bounding box must be as specified by the `bounding_box` method (but mirrored).

Parameters

- **x** (*LandmarkGroup* or *PointCloud* or *ndarray*) – The input landmark group, pointcloud or array to label. If a pointcloud is passed, then only the connectivity information is propagated to the pointcloud (a subclass of *PointCloud* may be returned).
- **return_mapping** (*bool*, optional) – Only applicable if a *PointCloud* or *ndarray* is passed. Returns the mapping dictionary which maps labels to indices into the resulting *PointCloud* (which is then used to for building a *LandmarkGroup*. This parameter is only provided for internal use so that other labellers can piggyback off one another.

Returns

- **x_labelled** (*LandmarkGroup* or *PointCloud*) – If a *LandmarkGroup* was passed, a *LandmarkGroup* is returned. This landmark group will contain specific labels and these labels may refer to sub-pointclouds with specific connectivity information.

If a *PointCloud* was passed, a *PointCloud* is returned. Only the connectivity information is propagated to the pointcloud (a subclass of *PointCloud* may be returned).

- **mapping_dict** (*OrderedDict* {*str* -> *int ndarray*}, optional) – Only returned if `return_mapping==True`. Used for building *LandmarkGroup*.

Raises *LabellingError* – If the given landmark group/pointcloud contains less than the expected number of points.

`bounding_box_to_bounding_box`

`menpo.landmark.bounding_box_to_bounding_box(x, return_mapping=False)`

Apply a single ‘all’ label to a given bounding box. This bounding box must be as specified by the `bounding_box` method.

Parameters

- **x** (*LandmarkGroup* or *PointCloud* or *ndarray*) – The input landmark group, pointcloud or array to label. If a pointcloud is passed, then only the connectivity information is propagated to the pointcloud (a subclass of *PointCloud* may be returned).
- **return_mapping** (*bool*, optional) – Only applicable if a *PointCloud* or *ndarray* is passed. Returns the mapping dictionary which maps labels to indices into the resulting *PointCloud* (which is then used to for building a *LandmarkGroup*. This parameter is only provided for internal use so that other labellers can piggyback off one another.

Returns

- **x_labelled** (*LandmarkGroup* or *PointCloud*) – If a *LandmarkGroup* was passed, a *LandmarkGroup* is returned. This landmark group will contain specific labels and these labels may refer to sub-pointclouds with specific connectivity information.

If a *PointCloud* was passed, a *PointCloud* is returned. Only the connectivity information is propagated to the pointcloud (a subclass of *PointCloud* may be returned).

- mapping_dict** (*OrderedDict* {str -> int ndarray}, optional) – Only returned if `return_mapping==True`. Used for building *LandmarkGroup*.

Raises*LabellingError* – If the given landmark group/pointcloud contains less than the expected number of points.

2.5.5 Face Labels

face_ibug_68_to_face_ibug_49

`menpo.landmark.face_ibug_68_to_face_ibug_49(x, return_mapping=False)`

Apply the IBUG 49-point semantic labels, but removing the annotations corresponding to the jaw region and the 2 describing the inner mouth corners.

The semantic labels applied are as follows:

- left_eyebrow
- right_eyebrow
- nose
- left_eye
- right_eye
- mouth

References

Parameters

- x** (*LandmarkGroup* or *PointCloud* or ndarray) – The input landmark group, pointcloud or array to label. If a pointcloud is passed, then only the connectivity information is propagated to the pointcloud (a subclass of *PointCloud* may be returned).
- return_mapping** (bool, optional) – Only applicable if a *PointCloud* or ndarray is passed. Returns the mapping dictionary which maps labels to indices into the resulting *PointCloud* (which is then used to for building a *LandmarkGroup*). This parameter is only provided for internal use so that other labellers can piggyback off one another.

Returns

- x_labelled** (*LandmarkGroup* or *PointCloud*) – If a *LandmarkGroup* was passed, a *LandmarkGroup* is returned. This landmark group will contain specific labels and these labels may refer to sub-pointclouds with specific connectivity information.

If a *PointCloud* was passed, a *PointCloud* is returned. Only the connectivity information is propagated to the pointcloud (a subclass of *PointCloud* may be returned).

- mapping_dict** (*OrderedDict* {str -> int ndarray}, optional) – Only returned if `return_mapping==True`. Used for building *LandmarkGroup*.

Raises*LabellingError* – If the given landmark group/pointcloud contains less than the expected number of points.

face_ibug_68_to_face_ibug_49_trimesh

`menpo.landmark.face_ibug_68_to_face_ibug_49_trimesh(x, return_mapping=False)`

Apply the IBUG 49-point semantic labels, with trimesh connectivity.

The semantic labels applied are as follows:

- tri

References

Parameters

- **x** (*LandmarkGroup* or *PointCloud* or *ndarray*) – The input landmark group, pointcloud or array to label. If a pointcloud is passed, then only the connectivity information is propagated to the pointcloud (a subclass of *PointCloud* may be returned).
- **return_mapping** (*bool*, optional) – Only applicable if a *PointCloud* or *ndarray* is passed. Returns the mapping dictionary which maps labels to indices into the resulting *PointCloud* (which is then used to for building a *LandmarkGroup*). This parameter is only provided for internal use so that other labellers can piggyback off one another.

Returns

- **x_labelled** (*LandmarkGroup* or *PointCloud*) – If a *LandmarkGroup* was passed, a *LandmarkGroup* is returned. This landmark group will contain specific labels and these labels may refer to sub-pointclouds with specific connectivity information.

If a *PointCloud* was passed, a *PointCloud* is returned. Only the connectivity information is propagated to the pointcloud (a subclass of *PointCloud* may be returned).
- **mapping_dict** (*OrderedDict* {*str* -> *int ndarray*}, optional) – Only returned if `return_mapping==True`. Used for building *LandmarkGroup*.

Raises *LabellingError* – If the given landmark group/pointcloud contains less than the expected number of points.

face_ibug_68_to_face_ibug_51

`menpo.landmark.face_ibug_68_to_face_ibug_51(x, return_mapping=False)`

Apply the IBUG 51-point semantic labels, but removing the annotations corresponding to the jaw region.

The semantic labels applied are as follows:

- left_eyebrow
- right_eyebrow
- nose
- left_eye
- right_eye
- mouth

References

Parameters

- **x** (*LandmarkGroup* or *PointCloud* or *ndarray*) – The input landmark group, pointcloud or array to label. If a pointcloud is passed, then only the connectivity information is propagated to the pointcloud (a subclass of *PointCloud* may be returned).
- **return_mapping** (*bool*, optional) – Only applicable if a *PointCloud* or *ndarray* is passed. Returns the mapping dictionary which maps labels to indices into the resulting *PointCloud* (which is then used to for building a *LandmarkGroup*). This parameter is only provided for internal use so that other labellers can piggyback off one another.

Returns

- **x_labelled** (*LandmarkGroup* or *PointCloud*) – If a *LandmarkGroup* was passed, a *LandmarkGroup* is returned. This landmark group will contain specific labels and these labels may refer to sub-pointclouds with specific connectivity information.

mation.

If a *PointCloud* was passed, a *PointCloud* is returned. Only the connectivity information is propagated to the pointcloud (a subclass of *PointCloud* may be returned).

- **mapping_dict** (*OrderedDict* {str -> int ndarray}, optional) – Only returned if return_mapping==True. Used for building *LandmarkGroup*.

Raises *LabellingError* – If the given landmark group/pointcloud contains less than the expected number of points.

face_ibug_68_to_face_ibug_51_trimesh

`menpo.landmark.face_ibug_68_to_face_ibug_51_trimesh(x, return_mapping=False)`

Apply the IBUG 51-point semantic labels, with trimesh connectivity..

The semantic labels applied are as follows:

- tri

References

Parameters

- **x** (*LandmarkGroup* or *PointCloud* or ndarray) – The input landmark group, pointcloud or array to label. If a pointcloud is passed, then only the connectivity information is propagated to the pointcloud (a subclass of *PointCloud* may be returned).
- **return_mapping** (bool, optional) – Only applicable if a *PointCloud* or ndarray is passed. Returns the mapping dictionary which maps labels to indices into the resulting *PointCloud* (which is then used to for building a *LandmarkGroup*. This parameter is only provided for internal use so that other labellers can piggyback off one another.

Returns

- **x_labelled** (*LandmarkGroup* or *PointCloud*) – If a *LandmarkGroup* was passed, a *LandmarkGroup* is returned. This landmark group will contain specific labels and these labels may refer to sub-pointclouds with specific connectivity information.

If a *PointCloud* was passed, a *PointCloud* is returned. Only the connectivity information is propagated to the pointcloud (a subclass of *PointCloud* may be returned).

- **mapping_dict** (*OrderedDict* {str -> int ndarray}, optional) – Only returned if return_mapping==True. Used for building *LandmarkGroup*.

Raises *LabellingError* – If the given landmark group/pointcloud contains less than the expected number of points.

face_ibug_68_to_face_ibug_65

`menpo.landmark.face_ibug_68_to_face_ibug_65(x, return_mapping=False)`

Apply the IBUG 68 point semantic labels, but ignore the 3 points that are coincident for a closed mouth (bottom of the inner mouth).

The semantic labels applied are as follows:

- jaw
- left_eyebrow
- right_eyebrow
- nose
- left_eye

- right_eye
- mouth

References

Parameters

- x** (*LandmarkGroup* or *PointCloud* or *ndarray*) – The input landmark group, pointcloud or array to label. If a pointcloud is passed, then only the connectivity information is propagated to the pointcloud (a subclass of *PointCloud* may be returned).
- return_mapping** (*bool*, optional) – Only applicable if a *PointCloud* or *ndarray* is passed. Returns the mapping dictionary which maps labels to indices into the resulting *PointCloud* (which is then used to for building a *LandmarkGroup*). This parameter is only provided for internal use so that other labellers can piggyback off one another.

Returns

- x_labelled** (*LandmarkGroup* or *PointCloud*) – If a *LandmarkGroup* was passed, a *LandmarkGroup* is returned. This landmark group will contain specific labels and these labels may refer to sub-pointclouds with specific connectivity information.

If a *PointCloud* was passed, a *PointCloud* is returned. Only the connectivity information is propagated to the pointcloud (a subclass of *PointCloud* may be returned).

- mapping_dict** (*OrderedDict* {*str* -> *int ndarray*}, optional) – Only returned if `return_mapping==True`. Used for building *LandmarkGroup*.

Raises*LabellingError* – If the given landmark group/pointcloud contains less than the expected number of points.

face_ibug_68_to_face_ibug_66

`menpo.landmark.face_ibug_68_to_face_ibug_66(x, return_mapping=False)`

Apply the IBUG 66-point semantic labels, but ignoring the 2 points describing the inner mouth corners).

The semantic labels applied are as follows:

- jaw
- left_eyebrow
- right_eyebrow
- nose
- left_eye
- right_eye
- mouth

References

Parameters

- x** (*LandmarkGroup* or *PointCloud* or *ndarray*) – The input landmark group, pointcloud or array to label. If a pointcloud is passed, then only the connectivity information is propagated to the pointcloud (a subclass of *PointCloud* may be returned).
- return_mapping** (*bool*, optional) – Only applicable if a *PointCloud* or *ndarray* is passed. Returns the mapping dictionary which maps labels to indices into the resulting *PointCloud* (which is then used to for building a *LandmarkGroup*). This parameter is only provided for internal use so that other labellers can piggyback off one another.

Returns

- x_labelled** (*LandmarkGroup* or *PointCloud*) – If a *LandmarkGroup* was

passed, a *LandmarkGroup* is returned. This landmark group will contain specific labels and these labels may refer to sub-pointclouds with specific connectivity information.

If a *PointCloud* was passed, a *PointCloud* is returned. Only the connectivity information is propagated to the pointcloud (a subclass of *PointCloud* may be returned).

•**mapping_dict** (*OrderedDict* {str -> int ndarray}, optional) – Only returned if `return_mapping==True`. Used for building *LandmarkGroup*.

Raises*LabellingError* – If the given landmark group/pointcloud contains less than the expected number of points.

face_ibug_68_to_face_ibug_66_trimesh

`menpo.landmark.face_ibug_68_to_face_ibug_66_trimesh(x, return_mapping=False)`

Apply the IBUG 66-point semantic labels, with trimesh connectivity.

The semantic labels applied are as follows:

- tri

References

Parameters

- x** (*LandmarkGroup* or *PointCloud* or ndarray) – The input landmark group, pointcloud or array to label. If a pointcloud is passed, then only the connectivity information is propagated to the pointcloud (a subclass of *PointCloud* may be returned).
- return_mapping** (bool, optional) – Only applicable if a *PointCloud* or ndarray is passed. Returns the mapping dictionary which maps labels to indices into the resulting *PointCloud* (which is then used to for building a *LandmarkGroup*. This parameter is only provided for internal use so that other labellers can piggyback off one another.

Returns

- x_labelled** (*LandmarkGroup* or *PointCloud*) – If a *LandmarkGroup* was passed, a *LandmarkGroup* is returned. This landmark group will contain specific labels and these labels may refer to sub-pointclouds with specific connectivity information.

If a *PointCloud* was passed, a *PointCloud* is returned. Only the connectivity information is propagated to the pointcloud (a subclass of *PointCloud* may be returned).

- mapping_dict** (*OrderedDict* {str -> int ndarray}, optional) – Only returned if `return_mapping==True`. Used for building *LandmarkGroup*.

Raises*LabellingError* – If the given landmark group/pointcloud contains less than the expected number of points.

face_ibug_68_to_face_ibug_68

`menpo.landmark.face_ibug_68_to_face_ibug_68(x, return_mapping=False)`

Apply the IBUG 68-point semantic labels.

The semantic labels are as follows:

- jaw
- left_eyebrow
- right_eyebrow
- nose

- left_eye
- right_eye
- mouth

References

Parameters

- x** (*LandmarkGroup* or *PointCloud* or *ndarray*) – The input landmark group, pointcloud or array to label. If a pointcloud is passed, then only the connectivity information is propagated to the pointcloud (a subclass of *PointCloud* may be returned).
- return_mapping** (*bool*, optional) – Only applicable if a *PointCloud* or *ndarray* is passed. Returns the mapping dictionary which maps labels to indices into the resulting *PointCloud* (which is then used to for building a *LandmarkGroup*). This parameter is only provided for internal use so that other labellers can piggyback off one another.

Returns

- x_labelled** (*LandmarkGroup* or *PointCloud*) – If a *LandmarkGroup* was passed, a *LandmarkGroup* is returned. This landmark group will contain specific labels and these labels may refer to sub-pointclouds with specific connectivity information.

If a *PointCloud* was passed, a *PointCloud* is returned. Only the connectivity information is propagated to the pointcloud (a subclass of *PointCloud* may be returned).

- mapping_dict** (*OrderedDict* {*str* -> *int ndarray*}, optional) – Only returned if `return_mapping==True`. Used for building *LandmarkGroup*.

Raises*LabellingError* – If the given landmark group/pointcloud contains less than the expected number of points.

face_ibug_68_to_face_ibug_68_trimesh

`menpo.landmark.face_ibug_68_to_face_ibug_68_trimesh(x, return_mapping=False)`

Apply the IBUG 68-point semantic labels, with trimesh connectivity.

The semantic labels applied are as follows:

- tri

References

Parameters

- x** (*LandmarkGroup* or *PointCloud* or *ndarray*) – The input landmark group, pointcloud or array to label. If a pointcloud is passed, then only the connectivity information is propagated to the pointcloud (a subclass of *PointCloud* may be returned).
- return_mapping** (*bool*, optional) – Only applicable if a *PointCloud* or *ndarray* is passed. Returns the mapping dictionary which maps labels to indices into the resulting *PointCloud* (which is then used to for building a *LandmarkGroup*). This parameter is only provided for internal use so that other labellers can piggyback off one another.

Returns

- x_labelled** (*LandmarkGroup* or *PointCloud*) – If a *LandmarkGroup* was passed, a *LandmarkGroup* is returned. This landmark group will contain specific labels and these labels may refer to sub-pointclouds with specific connectivity information.

If a *PointCloud* was passed, a *PointCloud* is returned. Only the connectivity

information is propagated to the pointcloud (a subclass of *PointCloud* may be returned).

- mapping_dict** (*OrderedDict* {*str* -> *int ndarray*}, optional) – Only returned if `return_mapping==True`. Used for building *LandmarkGroup*.

Raises*LabellingError* – If the given landmark group/pointcloud contains less than the expected number of points.

face_ibug_68_mirrored_to_face_ibug_68

`menpo.landmark.face_ibug_68_mirrored_to_face_ibug_68(x, return_mapping=False)`

Apply the IBUG 68-point semantic labels, on a pointcloud that has been mirrored around the vertical axis (flipped around the Y-axis). Thus, on the flipped image the jaw etc would be the wrong way around. This rectifies that and returns a new *PointCloud* whereby all the points are oriented correctly.

The semantic labels applied are as follows:

- jaw
- left_eyebrow
- right_eyebrow
- nose
- left_eye
- right_eye
- mouth

References

Parameters

- x** (*LandmarkGroup* or *PointCloud* or *ndarray*) – The input landmark group, pointcloud or array to label. If a pointcloud is passed, then only the connectivity information is propagated to the pointcloud (a subclass of *PointCloud* may be returned).

- return_mapping** (*bool*, optional) – Only applicable if a *PointCloud* or *ndarray* is passed. Returns the mapping dictionary which maps labels to indices into the resulting *PointCloud* (which is then used to for building a *LandmarkGroup*. This parameter is only provided for internal use so that other labellers can piggyback off one another.

Returns

- x_labelled** (*LandmarkGroup* or *PointCloud*) – If a *LandmarkGroup* was passed, a *LandmarkGroup* is returned. This landmark group will contain specific labels and these labels may refer to sub-pointclouds with specific connectivity information.

If a *PointCloud* was passed, a *PointCloud* is returned. Only the connectivity information is propagated to the pointcloud (a subclass of *PointCloud* may be returned).

- mapping_dict** (*OrderedDict* {*str* -> *int ndarray*}, optional) – Only returned if `return_mapping==True`. Used for building *LandmarkGroup*.

Raises*LabellingError* – If the given landmark group/pointcloud contains less than the expected number of points.

face_ibug_49_to_face_ibug_49

`menpo.landmark.face_ibug_49_to_face_ibug_49(x, return_mapping=False)`

Apply the IBUG 49-point semantic labels.

The semantic labels applied are as follows:

- left_eyebrow
- right_eyebrow
- nose
- left_eye
- right_eye
- mouth

References

Parameters

- x** (*LandmarkGroup* or *PointCloud* or *ndarray*) – The input landmark group, pointcloud or array to label. If a pointcloud is passed, then only the connectivity information is propagated to the pointcloud (a subclass of *PointCloud* may be returned).
- return_mapping** (*bool*, optional) – Only applicable if a *PointCloud* or *ndarray* is passed. Returns the mapping dictionary which maps labels to indices into the resulting *PointCloud* (which is then used to for building a *LandmarkGroup*). This parameter is only provided for internal use so that other labellers can piggyback off one another.

Returns

- x_labelled** (*LandmarkGroup* or *PointCloud*) – If a *LandmarkGroup* was passed, a *LandmarkGroup* is returned. This landmark group will contain specific labels and these labels may refer to sub-pointclouds with specific connectivity information.

If a *PointCloud* was passed, a *PointCloud* is returned. Only the connectivity information is propagated to the pointcloud (a subclass of *PointCloud* may be returned).

- mapping_dict** (*OrderedDict* {*str* -> *int ndarray*}, optional) – Only returned if `return_mapping==True`. Used for building *LandmarkGroup*.

Raises*LabellingError* – If the given landmark group/pointcloud contains less than the expected number of points.

face_imm_58_to_face_imm_58

`menpo.landmark.face_imm_58_to_face_imm_58(x, return_mapping=False)`

Apply the 58-point semantic labels from the IMM dataset.

The semantic labels applied are as follows:

- jaw
- left_eye
- right_eye
- left_eyebrow
- right_eyebrow
- mouth
- nose

References

Parameters

- x** (*LandmarkGroup* or *PointCloud* or *ndarray*) – The input landmark group, pointcloud or array to label. If a pointcloud is passed, then only the connectivity information is propagated to the pointcloud (a subclass of *PointCloud* may be returned).
- return_mapping** (*bool*, optional) – Only applicable if a *PointCloud* or *ndarray* is passed. Returns the mapping dictionary which maps labels to indices into the resulting *PointCloud* (which is then used to for building a *LandmarkGroup*). This

parameter is only provided for internal use so that other labellers can piggyback off one another.

Returns

- **x_labelled** (*LandmarkGroup* or *PointCloud*) – If a *LandmarkGroup* was passed, a *LandmarkGroup* is returned. This landmark group will contain specific labels and these labels may refer to sub-pointclouds with specific connectivity information.

If a *PointCloud* was passed, a *PointCloud* is returned. Only the connectivity information is propagated to the pointcloud (a subclass of *PointCloud* may be returned).

- **mapping_dict** (*OrderedDict* {str -> int ndarray}, optional) – Only returned if `return_mapping==True`. Used for building *LandmarkGroup*.

Raises *LabellingError* – If the given landmark group/pointcloud contains less than the expected number of points.

face_lfpw_29_to_face_lfpw_29

`menpo.landmark.face_lfpw_29_to_face_lfpw_29(x, return_mapping=False)`

Apply the 29-point semantic labels from the original LFPW dataset.

The semantic labels applied are as follows:

- chin
- left_eye
- right_eye
- left_eyebrow
- right_eyebrow
- mouth
- nose

References

Parameters

- **x** (*LandmarkGroup* or *PointCloud* or ndarray) – The input landmark group, pointcloud or array to label. If a pointcloud is passed, then only the connectivity information is propagated to the pointcloud (a subclass of *PointCloud* may be returned).

- **return_mapping** (bool, optional) – Only applicable if a *PointCloud* or ndarray is passed. Returns the mapping dictionary which maps labels to indices into the resulting *PointCloud* (which is then used to for building a *LandmarkGroup*. This parameter is only provided for internal use so that other labellers can piggyback off one another.

Returns

- **x_labelled** (*LandmarkGroup* or *PointCloud*) – If a *LandmarkGroup* was passed, a *LandmarkGroup* is returned. This landmark group will contain specific labels and these labels may refer to sub-pointclouds with specific connectivity information.

If a *PointCloud* was passed, a *PointCloud* is returned. Only the connectivity information is propagated to the pointcloud (a subclass of *PointCloud* may be returned).

- **mapping_dict** (*OrderedDict* {str -> int ndarray}, optional) – Only returned if `return_mapping==True`. Used for building *LandmarkGroup*.

Raises *LabellingError* – If the given landmark group/pointcloud contains less than the expected number of points.

face_bu3dfe_83_to_face_bu3dfe_83

`menpo.landmark.face_bu3dfe_83_to_face_bu3dfe_83(x, return_mapping=False)`

Apply the BU-3DFE (Binghamton University 3D Facial Expression) Database 83-point facial semantic labels.

The semantic labels applied are as follows:

- right_eye
- left_eye
- right_eyebrow
- left_eyebrow
- right_nose
- left_nose
- nostrils
- outer_mouth
- inner_mouth
- jaw

References

Parameters

- x** (*LandmarkGroup* or *PointCloud* or *ndarray*) – The input landmark group, pointcloud or array to label. If a pointcloud is passed, then only the connectivity information is propagated to the pointcloud (a subclass of *PointCloud* may be returned).
- return_mapping** (*bool*, optional) – Only applicable if a *PointCloud* or *ndarray* is passed. Returns the mapping dictionary which maps labels to indices into the resulting *PointCloud* (which is then used to for building a *LandmarkGroup*). This parameter is only provided for internal use so that other labellers can piggyback off one another.

Returns

- x_labelled** (*LandmarkGroup* or *PointCloud*) – If a *LandmarkGroup* was passed, a *LandmarkGroup* is returned. This landmark group will contain specific labels and these labels may refer to sub-pointclouds with specific connectivity information.

If a *PointCloud* was passed, a *PointCloud* is returned. Only the connectivity information is propagated to the pointcloud (a subclass of *PointCloud* may be returned).

- mapping_dict** (*OrderedDict* {*str* -> *int ndarray*}, optional) – Only returned if `return_mapping==True`. Used for building *LandmarkGroup*.

Raises *LabellingError* – If the given landmark group/pointcloud contains less than the expected number of points.

2.5.6 Eyes Labels

eye_ibug_close_17_to_eye_ibug_close_17

`menpo.landmark.eye_ibug_close_17_to_eye_ibug_close_17(x, return_mapping=False)`

Apply the IBUG 17-point close eye semantic labels.

The semantic labels applied are as follows:

- upper_eyelid
- lower_eyelid

Parameters

- **x** (*LandmarkGroup* or *PointCloud* or *ndarray*) – The input landmark group, pointcloud or array to label. If a pointcloud is passed, then only the connectivity information is propagated to the pointcloud (a subclass of *PointCloud* may be returned).
- **return_mapping** (*bool*, optional) – Only applicable if a *PointCloud* or *ndarray* is passed. Returns the mapping dictionary which maps labels to indices into the resulting *PointCloud* (which is then used to for building a *LandmarkGroup*. This parameter is only provided for internal use so that other labellers can piggyback off one another.

Returns

- **x_labelled** (*LandmarkGroup* or *PointCloud*) – If a *LandmarkGroup* was passed, a *LandmarkGroup* is returned. This landmark group will contain specific labels and these labels may refer to sub-pointclouds with specific connectivity information.

If a *PointCloud* was passed, a *PointCloud* is returned. Only the connectivity information is propagated to the pointcloud (a subclass of *PointCloud* may be returned).

- **mapping_dict** (*OrderedDict* {*str* -> *int ndarray*}, optional) – Only returned if `return_mapping==True`. Used for building *LandmarkGroup*.

Raises *LabellingError* – If the given landmark group/pointcloud contains less than the expected number of points.

eye_ibug_close_17_to_eye_ibug_close_17_trimesh

```
menpo.landmark.eye_ibug_close_17_to_eye_ibug_close_17_trimesh(x, re-
                                                             turn_mapping=False)
```

Apply the IBUG 17-point close eye semantic labels, with trimesh connectivity.

The semantic labels applied are as follows:

- tri

Parameters

- **x** (*LandmarkGroup* or *PointCloud* or *ndarray*) – The input landmark group, pointcloud or array to label. If a pointcloud is passed, then only the connectivity information is propagated to the pointcloud (a subclass of *PointCloud* may be returned).
- **return_mapping** (*bool*, optional) – Only applicable if a *PointCloud* or *ndarray* is passed. Returns the mapping dictionary which maps labels to indices into the resulting *PointCloud* (which is then used to for building a *LandmarkGroup*. This parameter is only provided for internal use so that other labellers can piggyback off one another.

Returns

- **x_labelled** (*LandmarkGroup* or *PointCloud*) – If a *LandmarkGroup* was passed, a *LandmarkGroup* is returned. This landmark group will contain specific labels and these labels may refer to sub-pointclouds with specific connectivity information.

If a *PointCloud* was passed, a *PointCloud* is returned. Only the connectivity information is propagated to the pointcloud (a subclass of *PointCloud* may be returned).

- **mapping_dict** (*OrderedDict* {*str* -> *int ndarray*}, optional) – Only returned if `return_mapping==True`. Used for building *LandmarkGroup*.

Raises *LabellingError* – If the given landmark group/pointcloud contains less than the expected number of points.

eye_ibug_open_38_to_eye_ibug_open_38

`menpo.landmark.eye_ibug_open_38_to_eye_ibug_open_38(x, return_mapping=False)`

Apply the IBUG 38-point open eye semantic labels.

The semantic labels applied are as follows:

- upper_eyelid
- lower_eyelid
- iris
- pupil
- sclera

Parameters

- x** (*LandmarkGroup* or *PointCloud* or *ndarray*) – The input landmark group, pointcloud or array to label. If a pointcloud is passed, then only the connectivity information is propagated to the pointcloud (a subclass of *PointCloud* may be returned).
- return_mapping** (*bool*, optional) – Only applicable if a *PointCloud* or *ndarray* is passed. Returns the mapping dictionary which maps labels to indices into the resulting *PointCloud* (which is then used to for building a *LandmarkGroup*). This parameter is only provided for internal use so that other labellers can piggyback off one another.

Returns

- x_labelled** (*LandmarkGroup* or *PointCloud*) – If a *LandmarkGroup* was passed, a *LandmarkGroup* is returned. This landmark group will contain specific labels and these labels may refer to sub-pointclouds with specific connectivity information.

If a *PointCloud* was passed, a *PointCloud* is returned. Only the connectivity information is propagated to the pointcloud (a subclass of *PointCloud* may be returned).

- mapping_dict** (*OrderedDict* {*str* -> *int ndarray*}, optional) – Only returned if `return_mapping==True`. Used for building *LandmarkGroup*.

Raises *LabellingError* – If the given landmark group/pointcloud contains less than the expected number of points.

eye_ibug_open_38_to_eye_ibug_open_38_trimesh

`menpo.landmark.eye_ibug_open_38_to_eye_ibug_open_38_trimesh(x, return_mapping=False)`

Apply the IBUG 38-point open eye semantic labels, with trimesh connectivity.

The semantic labels applied are as follows:

- tri

Parameters

- x** (*LandmarkGroup* or *PointCloud* or *ndarray*) – The input landmark group, pointcloud or array to label. If a pointcloud is passed, then only the connectivity information is propagated to the pointcloud (a subclass of *PointCloud* may be returned).
- return_mapping** (*bool*, optional) – Only applicable if a *PointCloud* or *ndarray* is passed. Returns the mapping dictionary which maps labels to indices into the resulting *PointCloud* (which is then used to for building a *LandmarkGroup*). This parameter is only provided for internal use so that other labellers can piggyback off one another.

Returns

- x_labelled** (*LandmarkGroup* or *PointCloud*) – If a *LandmarkGroup* was passed, a *LandmarkGroup* is returned. This landmark group will contain specific

labels and these labels may refer to sub-pointclouds with specific connectivity information.

If a *PointCloud* was passed, a *PointCloud* is returned. Only the connectivity information is propagated to the pointcloud (a subclass of *PointCloud* may be returned).

•**mapping_dict** (*OrderedDict* {str -> int ndarray}, optional) – Only returned if `return_mapping==True`. Used for building *LandmarkGroup*.

Raises*LabellingError* – If the given landmark group/pointcloud contains less than the expected number of points.

2.5.7 Hands Labels

hand_ibug_39_to_hand_ibug_39

`menpo.landmark.hand_ibug_39_to_hand_ibug_39(x, return_mapping=False)`

Apply the IBUG 39-point semantic labels.

The semantic labels applied are as follows:

- thumb
- index
- middle
- ring
- pinky
- palm

Parameters

- x** (*LandmarkGroup* or *PointCloud* or ndarray) – The input landmark group, pointcloud or array to label. If a pointcloud is passed, then only the connectivity information is propagated to the pointcloud (a subclass of *PointCloud* may be returned).
- return_mapping** (bool, optional) – Only applicable if a *PointCloud* or ndarray is passed. Returns the mapping dictionary which maps labels to indices into the resulting *PointCloud* (which is then used to for building a *LandmarkGroup*. This parameter is only provided for internal use so that other labellers can piggyback off one another.

Returns

- x_labelled** (*LandmarkGroup* or *PointCloud*) – If a *LandmarkGroup* was passed, a *LandmarkGroup* is returned. This landmark group will contain specific labels and these labels may refer to sub-pointclouds with specific connectivity information.

If a *PointCloud* was passed, a *PointCloud* is returned. Only the connectivity information is propagated to the pointcloud (a subclass of *PointCloud* may be returned).

- mapping_dict** (*OrderedDict* {str -> int ndarray}, optional) – Only returned if `return_mapping==True`. Used for building *LandmarkGroup*.

Raises*LabellingError* – If the given landmark group/pointcloud contains less than the expected number of points.

2.5.8 Pose Labels

pose_flic_11_to_pose_flic_11

`menpo.landmark.pose_flic_11_to_pose_flic_11(x, return_mapping=False)`

Apply the flic 11-point semantic labels.

The semantic labels applied are as follows:

- left_arm
- right_arm
- hips
- face

References

Parameters

- x** (*LandmarkGroup* or *PointCloud* or *ndarray*) – The input landmark group, pointcloud or array to label. If a pointcloud is passed, then only the connectivity information is propagated to the pointcloud (a subclass of *PointCloud* may be returned).
- return_mapping** (*bool*, optional) – Only applicable if a *PointCloud* or *ndarray* is passed. Returns the mapping dictionary which maps labels to indices into the resulting *PointCloud* (which is then used to for building a *LandmarkGroup*. This parameter is only provided for internal use so that other labellers can piggyback off one another.

Returns

- x_labelled** (*LandmarkGroup* or *PointCloud*) – If a *LandmarkGroup* was passed, a *LandmarkGroup* is returned. This landmark group will contain specific labels and these labels may refer to sub-pointclouds with specific connectivity information.

If a *PointCloud* was passed, a *PointCloud* is returned. Only the connectivity information is propagated to the pointcloud (a subclass of *PointCloud* may be returned).

- mapping_dict** (*OrderedDict* {*str* -> *int ndarray*}, optional) – Only returned if `return_mapping==True`. Used for building *LandmarkGroup*.

Raises*LabellingError* – If the given landmark group/pointcloud contains less than the expected number of points.

pose_human36M_32_to_pose_human36M_17

`menpo.landmark.pose_human36M_32_to_pose_human36M_17(x, return_mapping=False)`

Apply the human3.6M 17-point semantic labels (based on the original semantic labels of Human3.6 but removing the annotations corresponding to duplicate points, soles and palms), originally 32-points.

The semantic labels applied are as follows:

- pelvis
- right_leg
- left_leg
- spine
- head
- left_arm
- right_arm
- torso

References

Parameters

- **x** (*LandmarkGroup* or *PointCloud* or *ndarray*) – The input landmark group, pointcloud or array to label. If a pointcloud is passed, then only the connectivity information is propagated to the pointcloud (a subclass of *PointCloud* may be returned).
- **return_mapping** (*bool*, optional) – Only applicable if a *PointCloud* or *ndarray* is passed. Returns the mapping dictionary which maps labels to indices into the resulting *PointCloud* (which is then used to for building a *LandmarkGroup*. This parameter is only provided for internal use so that other labellers can piggyback off one another.

Returns

- **x_labelled** (*LandmarkGroup* or *PointCloud*) – If a *LandmarkGroup* was passed, a *LandmarkGroup* is returned. This landmark group will contain specific labels and these labels may refer to sub-pointclouds with specific connectivity information.

If a *PointCloud* was passed, a *PointCloud* is returned. Only the connectivity information is propagated to the pointcloud (a subclass of *PointCloud* may be returned).

- **mapping_dict** (*OrderedDict* {*str* -> *int ndarray*}, optional) – Only returned if `return_mapping==True`. Used for building *LandmarkGroup*.

Raises *LabellingError* – If the given landmark group/pointcloud contains less than the expected number of points.

pose_human36M_32_to_pose_human36M_32

```
menpo.landmark.pose_human36M_32_to_pose_human36M_32(x, return_mapping=False)
```

Apply the human3.6M 32-point semantic labels.

The semantic labels applied are as follows:

- pelvis
- right_leg
- left_leg
- spine
- head
- left_arm
- left_hand
- right_arm
- right_hand
- torso

References

Parameters

- **x** (*LandmarkGroup* or *PointCloud* or *ndarray*) – The input landmark group, pointcloud or array to label. If a pointcloud is passed, then only the connectivity information is propagated to the pointcloud (a subclass of *PointCloud* may be returned).
- **return_mapping** (*bool*, optional) – Only applicable if a *PointCloud* or *ndarray* is passed. Returns the mapping dictionary which maps labels to indices into the resulting *PointCloud* (which is then used to for building a *LandmarkGroup*. This parameter is only provided for internal use so that other labellers can piggyback off one another.

Returns

- **x_labelled** (*LandmarkGroup* or *PointCloud*) – If a *LandmarkGroup* was passed, a *LandmarkGroup* is returned. This landmark group will contain specific

labels and these labels may refer to sub-pointclouds with specific connectivity information.

If a *PointCloud* was passed, a *PointCloud* is returned. Only the connectivity information is propagated to the pointcloud (a subclass of *PointCloud* may be returned).

•**mapping_dict** (*OrderedDict* {str -> int ndarray}, optional) – Only returned if `return_mapping==True`. Used for building *LandmarkGroup*.

Raises*LabellingError* – If the given landmark group/pointcloud contains less than the expected number of points.

pose_lsp_14_to_pose_lsp_14

`menpo.landmark.pose_lsp_14_to_pose_lsp_14(x, return_mapping=False)`

Apply the lsp 14-point semantic labels.

The semantic labels applied are as follows:

- left_leg
- right_leg
- left_arm
- right_arm
- head

References

Parameters

- x** (*LandmarkGroup* or *PointCloud* or ndarray) – The input landmark group, pointcloud or array to label. If a pointcloud is passed, then only the connectivity information is propagated to the pointcloud (a subclass of *PointCloud* may be returned).
- return_mapping** (bool, optional) – Only applicable if a *PointCloud* or ndarray is passed. Returns the mapping dictionary which maps labels to indices into the resulting *PointCloud* (which is then used to for building a *LandmarkGroup*. This parameter is only provided for internal use so that other labellers can piggyback off one another.

Returns

- x_labelled** (*LandmarkGroup* or *PointCloud*) – If a *LandmarkGroup* was passed, a *LandmarkGroup* is returned. This landmark group will contain specific labels and these labels may refer to sub-pointclouds with specific connectivity information.

If a *PointCloud* was passed, a *PointCloud* is returned. Only the connectivity information is propagated to the pointcloud (a subclass of *PointCloud* may be returned).

- mapping_dict** (*OrderedDict* {str -> int ndarray}, optional) – Only returned if `return_mapping==True`. Used for building *LandmarkGroup*.

Raises*LabellingError* – If the given landmark group/pointcloud contains less than the expected number of points.

pose_stickmen_12_to_pose_stickmen_12

`menpo.landmark.pose_stickmen_12_to_pose_stickmen_12(x, return_mapping=False)`

Apply the ‘stickmen’ 12-point semantic labels.

The semantic labels applied are as follows:

- torso

- right_upper_arm
- left_upper_arm
- right_lower_arm
- left_lower_arm
- head

References

Parameters

- x** (*LandmarkGroup* or *PointCloud* or *ndarray*) – The input landmark group, pointcloud or array to label. If a pointcloud is passed, then only the connectivity information is propagated to the pointcloud (a subclass of *PointCloud* may be returned).
- return_mapping** (*bool*, optional) – Only applicable if a *PointCloud* or *ndarray* is passed. Returns the mapping dictionary which maps labels to indices into the resulting *PointCloud* (which is then used to for building a *LandmarkGroup*. This parameter is only provided for internal use so that other labellers can piggyback off one another.

Returns

- x_labelled** (*LandmarkGroup* or *PointCloud*) – If a *LandmarkGroup* was passed, a *LandmarkGroup* is returned. This landmark group will contain specific labels and these labels may refer to sub-pointclouds with specific connectivity information.

If a *PointCloud* was passed, a *PointCloud* is returned. Only the connectivity information is propagated to the pointcloud (a subclass of *PointCloud* may be returned).

- mapping_dict** (*OrderedDict* {*str* -> *int ndarray*}, optional) – Only returned if `return_mapping==True`. Used for building *LandmarkGroup*.

Raises*LabellingError* – If the given landmark group/pointcloud contains less than the expected number of points.

2.5.9 Car Labels

car_streetscene_20_to_car_streetscene_view_0_8

`menpo.landmark.car_streetscene_20_to_car_streetscene_view_0_8(x, re-
turn_mapping=False)`

Apply the 8-point semantic labels of “view 0” from the MIT Street Scene Car dataset (originally a 20-point markup).

The semantic labels applied are as follows:

- front
- bonnet
- windshield

References

Parameters

- x** (*LandmarkGroup* or *PointCloud* or *ndarray*) – The input landmark group, pointcloud or array to label. If a pointcloud is passed, then only the connectivity information is propagated to the pointcloud (a subclass of *PointCloud* may be returned).
- return_mapping** (*bool*, optional) – Only applicable if a *PointCloud* or *ndarray* is passed. Returns the mapping dictionary which maps labels to indices into the resulting *PointCloud* (which is then used to for building a *LandmarkGroup*. This

parameter is only provided for internal use so that other labellers can piggyback off one another.

Returns

• **x_labelled** (*LandmarkGroup* or *PointCloud*) – If a *LandmarkGroup* was passed, a *LandmarkGroup* is returned. This landmark group will contain specific labels and these labels may refer to sub-pointcloud with specific connectivity information.

If a *PointCloud* was passed, a *PointCloud* is returned. Only the connectivity information is propagated to the pointcloud (a subclass of *PointCloud* may be returned).

• **mapping_dict** (*OrderedDict* {str -> int ndarray}, optional) – Only returned if `return_mapping==True`. Used for building *LandmarkGroup*.

Raises *LabellingError* – If the given landmark group/pointcloud contains less than the expected number of points.

car_streetscene_20_to_car_streetscene_view_1_14

`menpo.landmark.car_streetscene_20_to_car_streetscene_view_1_14(x, return_mapping=False)`

Apply the 14-point semantic labels of “view 1” from the MIT Street Scene Car dataset (originally a 20-point markup).

The semantic labels applied are as follows:

- front
- bonnet
- windshield
- left_side

References

Parameters

• **x** (*LandmarkGroup* or *PointCloud* or *ndarray*) – The input landmark group, pointcloud or array to label. If a pointcloud is passed, then only the connectivity information is propagated to the pointcloud (a subclass of *PointCloud* may be returned).

• **return_mapping** (*bool*, optional) – Only applicable if a *PointCloud* or *ndarray* is passed. Returns the mapping dictionary which maps labels to indices into the resulting *PointCloud* (which is then used to for building a *LandmarkGroup*). This parameter is only provided for internal use so that other labellers can piggyback off one another.

Returns

• **x_labelled** (*LandmarkGroup* or *PointCloud*) – If a *LandmarkGroup* was passed, a *LandmarkGroup* is returned. This landmark group will contain specific labels and these labels may refer to sub-pointclouds with specific connectivity information.

If a *PointCloud* was passed, a *PointCloud* is returned. Only the connectivity information is propagated to the pointcloud (a subclass of *PointCloud* may be returned).

• **mapping_dict** (*OrderedDict* {str -> int ndarray}, optional) – Only returned if `return_mapping==True`. Used for building *LandmarkGroup*.

Raises *LabellingError* – If the given landmark group/pointcloud contains less than the expected number of points.

car_streetscene_20_to_car_streetscene_view_2_10

`menpo.landmark.car_streetscene_20_to_car_streetscene_view_2_10(x, re-turn_mapping=False)`

Apply the 10-point semantic labels of “view 2” from the MIT Street Scene Car dataset (originally a 20-point markup).

The semantic labels applied are as follows:

- left_side

References

Parameters

- x** (*LandmarkGroup* or *PointCloud* or *ndarray*) – The input landmark group, pointcloud or array to label. If a pointcloud is passed, then only the connectivity information is propagated to the pointcloud (a subclass of *PointCloud* may be returned).
- return_mapping** (*bool*, optional) – Only applicable if a *PointCloud* or *ndarray* is passed. Returns the mapping dictionary which maps labels to indices into the resulting *PointCloud* (which is then used to for building a *LandmarkGroup*). This parameter is only provided for internal use so that other labellers can piggyback off one another.

Returns

- x_labelled** (*LandmarkGroup* or *PointCloud*) – If a *LandmarkGroup* was passed, a *LandmarkGroup* is returned. This landmark group will contain specific labels and these labels may refer to sub-pointclouds with specific connectivity information.

If a *PointCloud* was passed, a *PointCloud* is returned. Only the connectivity information is propagated to the pointcloud (a subclass of *PointCloud* may be returned).

- mapping_dict** (*OrderedDict* {*str* -> *int ndarray*}, optional) – Only returned if `return_mapping==True`. Used for building *LandmarkGroup*.

Raises *LabellingError* – If the given landmark group/pointcloud contains less than the expected number of points.

car_streetscene_20_to_car_streetscene_view_3_14

`menpo.landmark.car_streetscene_20_to_car_streetscene_view_3_14(x, re-turn_mapping=False)`

Apply the 14-point semantic labels of “view 3” from the MIT Street Scene Car dataset (originally a 20-point markup).

The semantic labels applied are as follows:

- left_side
- rear windshield
- trunk
- rear

References

Parameters

- x** (*LandmarkGroup* or *PointCloud* or *ndarray*) – The input landmark group, pointcloud or array to label. If a pointcloud is passed, then only the connectivity information is propagated to the pointcloud (a subclass of *PointCloud* may be returned).
- return_mapping** (*bool*, optional) – Only applicable if a *PointCloud* or *ndarray* is passed. Returns the mapping dictionary which maps labels to indices into the re-

sulting *PointCloud* (which is then used to for building a *LandmarkGroup*. This parameter is only provided for internal use so that other labellers can piggyback off one another.

Returns

- **x_labelled** (*LandmarkGroup* or *PointCloud*) – If a *LandmarkGroup* was passed, a *LandmarkGroup* is returned. This landmark group will contain specific labels and these labels may refer to sub-pointclouds with specific connectivity information.

If a *PointCloud* was passed, a *PointCloud* is returned. Only the connectivity information is propagated to the pointcloud (a subclass of *PointCloud* may be returned).

- **mapping_dict** (*OrderedDict* {str -> int ndarray}, optional) – Only returned if `return_mapping==True`. Used for building *LandmarkGroup*.

Raises *LabellingError* – If the given landmark group/pointcloud contains less than the expected number of points.

car_streetscene_20_to_car_streetscene_view_4_14

```
menpo.landmark.car_streetscene_20_to_car_streetscene_view_4_14(x, re-  
                                                                turn_mapping=False)
```

Apply the 14-point semantic labels of “view 4” from the MIT Street Scene Car dataset (originally a 20-point markup).

The semantic labels applied are as follows:

- front
- bonnet
- windshield
- right_side

References

Parameters

- **x** (*LandmarkGroup* or *PointCloud* or ndarray) – The input landmark group, pointcloud or array to label. If a pointcloud is passed, then only the connectivity information is propagated to the pointcloud (a subclass of *PointCloud* may be returned).
- **return_mapping** (bool, optional) – Only applicable if a *PointCloud* or ndarray is passed. Returns the mapping dictionary which maps labels to indices into the resulting *PointCloud* (which is then used to for building a *LandmarkGroup*. This parameter is only provided for internal use so that other labellers can piggyback off one another.

Returns

- **x_labelled** (*LandmarkGroup* or *PointCloud*) – If a *LandmarkGroup* was passed, a *LandmarkGroup* is returned. This landmark group will contain specific labels and these labels may refer to sub-pointclouds with specific connectivity information.

If a *PointCloud* was passed, a *PointCloud* is returned. Only the connectivity information is propagated to the pointcloud (a subclass of *PointCloud* may be returned).

- **mapping_dict** (*OrderedDict* {str -> int ndarray}, optional) – Only returned if `return_mapping==True`. Used for building *LandmarkGroup*.

Raises *LabellingError* – If the given landmark group/pointcloud contains less than the expected number of points.

car_streetscene_20_to_car_streetscene_view_5_10

`menpo.landmark.car_streetscene_20_to_car_streetscene_view_5_10(x, return_mapping=False)`

Apply the 10-point semantic labels of “view 5” from the MIT Street Scene Car dataset (originally a 20-point markup).

The semantic labels applied are as follows:

- right_side

References

Parameters

- x** (*LandmarkGroup* or *PointCloud* or *ndarray*) – The input landmark group, pointcloud or array to label. If a pointcloud is passed, then only the connectivity information is propagated to the pointcloud (a subclass of *PointCloud* may be returned).
- return_mapping** (*bool*, optional) – Only applicable if a *PointCloud* or *ndarray* is passed. Returns the mapping dictionary which maps labels to indices into the resulting *PointCloud* (which is then used to for building a *LandmarkGroup*. This parameter is only provided for internal use so that other labellers can piggyback off one another.

Returns

- x_labelled** (*LandmarkGroup* or *PointCloud*) – If a *LandmarkGroup* was passed, a *LandmarkGroup* is returned. This landmark group will contain specific labels and these labels may refer to sub-pointclouds with specific connectivity information.

If a *PointCloud* was passed, a *PointCloud* is returned. Only the connectivity information is propagated to the pointcloud (a subclass of *PointCloud* may be returned).

- mapping_dict** (*OrderedDict* {*str* -> *int ndarray*}, optional) – Only returned if `return_mapping==True`. Used for building *LandmarkGroup*.

Raises *LabellingError* – If the given landmark group/pointcloud contains less than the expected number of points.

car_streetscene_20_to_car_streetscene_view_6_14

`menpo.landmark.car_streetscene_20_to_car_streetscene_view_6_14(x, return_mapping=False)`

Apply the 14-point semantic labels of “view 6” from the MIT Street Scene Car dataset (originally a 20-point markup).

The semantic labels applied are as follows:

- right_side
- rear_windshield
- trunk
- rear

References

Parameters

- x** (*LandmarkGroup* or *PointCloud* or *ndarray*) – The input landmark group, pointcloud or array to label. If a pointcloud is passed, then only the connectivity information is propagated to the pointcloud (a subclass of *PointCloud* may be returned).
- return_mapping** (*bool*, optional) – Only applicable if a *PointCloud* or *ndarray* is passed. Returns the mapping dictionary which maps labels to indices into the re-

sulting *PointCloud* (which is then used to for building a *LandmarkGroup*. This parameter is only provided for internal use so that other labellers can piggyback off one another.

Returns

- **x_labelled** (*LandmarkGroup* or *PointCloud*) – If a *LandmarkGroup* was passed, a *LandmarkGroup* is returned. This landmark group will contain specific labels and these labels may refer to sub-pointclouds with specific connectivity information.

If a *PointCloud* was passed, a *PointCloud* is returned. Only the connectivity information is propagated to the pointcloud (a subclass of *PointCloud* may be returned).

- **mapping_dict** (*OrderedDict* {str -> int ndarray}, optional) – Only returned if `return_mapping==True`. Used for building *LandmarkGroup*.

Raises *LabellingError* – If the given landmark group/pointcloud contains less than the expected number of points.

car_streetscene_20_to_car_streetscene_view_7_8

```
menpo.landmark.car_streetscene_20_to_car_streetscene_view_7_8(x, re-  
                                                                turn_mapping=False)
```

Apply the 8-point semantic labels of “view 7” from the MIT Street Scene Car dataset (originally a 20-point markup).

The semantic labels applied are as follows:

- rear_windshield
- trunk
- rear

References

Parameters

- **x** (*LandmarkGroup* or *PointCloud* or *ndarray*) – The input landmark group, pointcloud or array to label. If a pointcloud is passed, then only the connectivity information is propagated to the pointcloud (a subclass of *PointCloud* may be returned).
- **return_mapping** (*bool*, optional) – Only applicable if a *PointCloud* or *ndarray* is passed. Returns the mapping dictionary which maps labels to indices into the resulting *PointCloud* (which is then used to for building a *LandmarkGroup*. This parameter is only provided for internal use so that other labellers can piggyback off one another.

Returns

- **x_labelled** (*LandmarkGroup* or *PointCloud*) – If a *LandmarkGroup* was passed, a *LandmarkGroup* is returned. This landmark group will contain specific labels and these labels may refer to sub-pointclouds with specific connectivity information.

If a *PointCloud* was passed, a *PointCloud* is returned. Only the connectivity information is propagated to the pointcloud (a subclass of *PointCloud* may be returned).

- **mapping_dict** (*OrderedDict* {str -> int ndarray}, optional) – Only returned if `return_mapping==True`. Used for building *LandmarkGroup*.

Raises *LabellingError* – If the given landmark group/pointcloud contains less than the expected number of points.

2.5.10 Tongue Labels

tongue_ibug_19_to_tongue_ibug_19

`menpo.landmark.tongue_ibug_19_to_tongue_ibug_19(x, return_mapping=False)`

Apply the IBUG 19-point tongue semantic labels.

The semantic labels applied are as follows:

- outline
- bisector

Parameters

- x** (*LandmarkGroup* or *PointCloud* or *ndarray*) – The input landmark group, pointcloud or array to label. If a pointcloud is passed, then only the connectivity information is propagated to the pointcloud (a subclass of *PointCloud* may be returned).
- return_mapping** (*bool*, optional) – Only applicable if a *PointCloud* or *ndarray* is passed. Returns the mapping dictionary which maps labels to indices into the resulting *PointCloud* (which is then used to for building a *LandmarkGroup*. This parameter is only provided for internal use so that other labellers can piggyback off one another.

Returns

- x_labelled** (*LandmarkGroup* or *PointCloud*) – If a *LandmarkGroup* was passed, a *LandmarkGroup* is returned. This landmark group will contain specific labels and these labels may refer to sub-pointclouds with specific connectivity information.

If a *PointCloud* was passed, a *PointCloud* is returned. Only the connectivity information is propagated to the pointcloud (a subclass of *PointCloud* may be returned).

- mapping_dict** (*OrderedDict* {*str* -> *int ndarray*}, optional) – Only returned if `return_mapping==True`. Used for building *LandmarkGroup*.

Raises *LabellingError* – If the given landmark group/pointcloud contains less than the expected number of points.

2.6 menpo.math

2.6.1 Decomposition

eigenvalue_decomposition

`menpo.math.eigenvalue_decomposition(C, is_inverse=False, eps=1e-10)`

Eigenvalue decomposition of a given covariance (or scatter) matrix.

Parameters

- C** ((*N*, *N*) *ndarray* or *scipy.sparse*) – The Covariance/Scatter matrix. If it is a *numpy.array*, then *numpy.linalg.eigh* is used. If it is an instance of *scipy.sparse*, then *scipy.sparse.linalg.eigsh* is used. If it is a precision matrix (inverse covariance), then set `is_inverse=True`.
- is_inverse** (*bool*, optional) – If `True`, then it is assumed that *C* is a precision matrix (inverse covariance). Thus, the eigenvalues will be inverted. If `False`, then it is assumed that *C* is a covariance matrix.
- eps** (*float*, optional) – Tolerance value for positive eigenvalue. Those eigenvalues smaller than the specified `eps` value, together with their corresponding eigenvectors, will be automatically discarded. The final limit is computed as

```
limit = np.max(np.abs(eigenvalues)) * eps
```

Returns

- **pos_eigenvectors** ((N, p) ndarray) – The matrix with the eigenvectors corresponding to positive eigenvalues.
- **pos_eigenvalues** (p,) ndarray) – The array of positive eigenvalues.

pca

```
menpo.math.pca(X, centre=True, inplace=False, eps=1e-10)
```

Apply Principal Component Analysis (PCA) on the data matrix *X*. In the case where the data matrix is very large, it is advisable to set `inplace = True`. However, note this destructively edits the data matrix by subtracting the mean inplace.

Parameters

- **X** ((n_samples, n_dims) ndarray) – Data matrix.
- **centre** (bool, optional) – Whether to centre the data matrix. If *False*, zero will be subtracted.
- **inplace** (bool, optional) – Whether to do the mean subtracting inplace or not. This is crucial if the data matrix is greater than half the available memory size.
- **eps** (float, optional) – Tolerance value for positive eigenvalue. Those eigenvalues smaller than the specified `eps` value, together with their corresponding eigenvectors, will be automatically discarded.

Returns

- **U (eigenvectors)** ((n_components, n_dims) ndarray) – Eigenvectors of the data matrix.
- **l (eigenvalues)** (n_components,) ndarray) – Positive eigenvalues of the data matrix.
- **m (mean vector)** (n_dimensions,) ndarray) – Mean that was subtracted from the data matrix.

pcacov

```
menpo.math.pcacov(C, is_inverse=False, eps=1e-05)
```

Apply Principal Component Analysis (PCA) given a covariance/scatter matrix *C*. In the case where the data matrix is very large, it is advisable to set `inplace = True`. However, note this destructively edits the data matrix by subtracting the mean inplace.

Parameters

- **C** ((N, N) ndarray or *scipy.sparse*) – The Covariance/Scatter matrix. If it is a precision matrix (inverse covariance), then set `is_inverse=True`.
- **is_inverse** (bool, optional) – If *True*, then it is assumed that *C* is a precision matrix (inverse covariance). Thus, the eigenvalues will be inverted. If *False*, then it is assumed that *C* is a covariance matrix.
- **eps** (float, optional) – Tolerance value for positive eigenvalue. Those eigenvalues smaller than the specified `eps` value, together with their corresponding eigenvectors, will be automatically discarded.

Returns

- **U (eigenvectors)** ((n_components, n_dims) ndarray) – Eigenvectors of the data matrix.
- **l (eigenvalues)** (n_components,) ndarray) – Positive eigenvalues of the data matrix.

ipca

`menpo.math.ipca(B, U_a, l_a, n_a, m_a=None, f=1.0, eps=1e-10)`

Perform Incremental PCA on the eigenvectors `U_a`, eigenvalues `l_a` and mean vector `m_a` (if present) given a new data matrix `B`.

Parameters

- **B** ((`n_samples`, `n_dims`) *ndarray*) – New data matrix.
- **U_a** ((`n_components`, `n_dims`) *ndarray*) – Eigenvectors to be updated.
- **l_a** ((`n_components`) *ndarray*) – Eigenvalues to be updated.
- **n_a** (*int*) – Total number of samples used to produce `U_a`, `s_a` and `m_a`.
- **m_a** ((`n_dims`,) *ndarray*, optional) – Mean to be updated. If `None` or (`n_dims`,) *ndarray* filled with 0s the data matrix will not be centred.
- **f** ([0, 1] *float*, optional) – Forgetting factor that weights the relative contribution of new samples vs old samples. If 1.0, all samples are weighted equally and, hence, the results is the exact same as performing batch PCA on the concatenated list of old and new samples. If <1.0, more emphasis is put on the new samples. See [1] for details.
- **eps** (*float*, optional) – Tolerance value for positive eigenvalue. Those eigenvalues smaller than the specified `eps` value, together with their corresponding eigenvectors, will be automatically discarded.

Returns

- **U (eigenvectors)** ((`n_components`, `n_dims`) *ndarray*) – Updated eigenvectors.
- **s (eigenvalues)** ((`n_components`,) *ndarray*) – Updated positive eigenvalues.
- **m (mean vector)** ((`n_dims`,) *ndarray*) – Updated mean.

References

2.6.2 Linear Algebra

dot_inplace_right

`menpo.math.dot_inplace_right(a, b, block_size=1000)`

Inplace dot product for memory efficiency. It computes $a * b = c$ where `b` will be replaced inplace with `c`.

Parameters

- **a** ((`n_small`, `k`) *ndarray*, `n_small` <= `k`) – The first array to dot - assumed to be small. `n_small` must be smaller than `k` so the result can be stored within the memory space of `b`.
- **b** ((`k`, `n_big`) *ndarray*) – Second array to dot - assumed to be large. Will be damaged by this function call as it is used to store the output inplace.
- **block_size** (*int*, optional) – The size of the block of `b` that `a` will be dotted against in each iteration. larger block sizes increase the time performance of the dot product at the cost of a higher memory overhead for the operation.

Return `c` ((`n_small`, `n_big`) *ndarray*) – The output of the operation. Exactly the same as a memory view onto `b` (`b[:n_small]`) as `b` is modified inplace to store the result.

dot_inplace_left

`menpo.math.dot_inplace_left(a, b, block_size=1000)`

Inplace dot product for memory efficiency. It computes $a * b = c$, where `a` will be replaced inplace with `c`.

Parameters

- **a** ((`n_big`, `k`) *ndarray*) – First array to dot - assumed to be large. Will be damaged by this function call as it is used to store the output inplace.

- **b** ((k, n_small) ndarray, n_small <= k) – The second array to dot - assumed to be small. n_small must be smaller than k so the result can be stored within the memory space of a.
- **block_size** (int, optional) – The size of the block of a that will be dotted against b in each iteration. larger block sizes increase the time performance of the dot product at the cost of a higher memory overhead for the operation.

Returns ((n_big, n_small) ndarray) – The output of the operation. Exactly the same as a memory view onto a (a[:, :n_small]) as a is modified inplace to store the result.

as_matrix

menpo.math.as_matrix (vectorizables, length=None, return_template=False, verbose=False)

Create a matrix from a list/generator of *Vectorizable* objects. All the objects in the list **must** be the same size when vectorized.

Consider using a generator if the matrix you are creating is large and passing the length of the generator explicitly.

Parameters

- **vectorizables** (list or generator if *Vectorizable* objects) – A list or generator of objects that supports the vectorizable interface
- **length** (int, optional) – Length of the vectorizable list. Useful if you are passing a generator with a known length.
- **verbose** (bool, optional) – If True, will print the progress of building the matrix.
- **return_template** (bool, optional) – If True, will return the first element of the list/generator, which was used as the template. Useful if you need to map back from the matrix to a list of vectorizable objects.

Returns

- **M** ((length, n_features) ndarray) – Every row is an element of the list.
- **template** (*Vectorizable*, optional) – If return_template == True, will return the template used to build the matrix *M*.

Raises ValueError – vectorizables terminates in fewer than length iterations

from_matrix

menpo.math.from_matrix (matrix, template)

Create a generator from a matrix given a template *Vectorizable* objects as a template. The from_vector method will be used to reconstruct each object.

If you want a list, warp the returned value in list().

Parameters

- **matrix** ((n_items, n_features) ndarray) – A matrix whereby every row represents the data of a vectorizable object.
- **template** (*Vectorizable*) – The template object to use to reconstruct each row of the matrix with.

Returns vectorizables (generator of *Vectorizable*) – Every row of the matrix becomes an element of the list.

2.6.3 Convolution

log_gabor

menpo.math.log_gabor (image, **kwargs)

Creates a log-gabor filter bank, including smoothing the images via a low-pass filter at the edges.

To create a 2D filter bank, simply specify the number of phi orientations (orientations in the xy-plane).

To create a 3D filter bank, you must specify both the number of phi (azimuth) and theta (elevation) orientations.

This algorithm is directly derived from work by Peter Kovesi.

Parameters

• **image** ((M, N, \dots) *ndarray*) – Image to be convolved

• **num_scales** (*int*, optional) – Number of wavelet scales.

Default 2D	4
Default 3D	4

• **num_phi_orientations** (*int*, optional) – Number of filter orientations in the xy-plane

Default 2D	6
Default 3D	6

• **num_theta_orientations** (*int*, optional) – **Only required for 3D.** Number of filter orientations in the z-plane

Default 2D	N/A
Default 3D	4

• **min_wavelength** (*int*, optional) – Wavelength of smallest scale filter.

Default 2D	3
Default 3D	3

• **scaling_constant** (*int*, optional) – Scaling factor between successive filters.

Default 2D	2
Default 3D	2

• **center_sigma** (*float*, optional) – Ratio of the standard deviation of the Gaussian describing the Log Gabor filter's transfer function in the frequency domain to the filter centre frequency.

Default 2D	0.65
Default 3D	0.65

• **d_phi_sigma** (*float*, optional) – Angular bandwidth in xy-plane

Default 2D	1.3
Default 3D	1.5

• **d_theta_sigma** (*float*, optional) – **Only required for 3D.** Angular bandwidth in z-plane

Default 2D	N/A
Default 3D	1.5

Returns

• **complex_conv** ($((\text{num_scales}, \text{num_orientations}, \text{image.shape})$ *ndarray*) – Complex valued convolution results. The real part is the result of convolving with the even symmetric filter, the imaginary part is the result from convolution with the odd symmetric filter.

• **bandpass** ($((\text{num_scales}, \text{image.shape})$ *ndarray*) – Bandpass images corresponding to each scale s

• **S** ($(\text{image.shape},)$ *ndarray*) – Convolved image

Examples

Return the magnitude of the convolution over the image at scale s and orientation o

```
np.abs(complex_conv[s, o, :, :])
```

Return the phase angles

```
np.angle(complex_conv[s, o, :, :])
```

References

2.7 menpo.model

2.7.1 Abstract Classes

LinearVectorModel

class `menpo.model.LinearVectorModel` (*components*)

Bases: *Copyable*

A Linear Model contains a matrix of vector components, each component vector being made up of *features*.

Parameters**components** ((*n_components*, *n_features*) *ndarray*) – The components array.

component (*index*)

A particular component of the model.

Parameters**index** (*int*) – The component that is to be returned.

Returns**component_vector** ((*n_features*,) *ndarray*) – The component vector.

copy ()

Generate an efficient copy of this object.

Note that Numpy arrays and other *Copyable* objects on *self* will be deeply copied. Dictionaries and sets will be shallow copied, and everything else will be assigned (no copy will be made).

Classes that store state other than numpy arrays and immutable types should overwrite this method to ensure all state is copied.

Returns**type**(*self*) – A copy of this object

instance (*weights*)

Creates a new vector instance of the model by weighting together the components.

Parameters**weights** ((*n_weights*,) *ndarray* or *list*) – The weightings for the first *n_weights* components that should be used.

weights[j] is the linear contribution of the *j*'th principal component to the instance vector.

Returns**vector** ((*n_features*,) *ndarray*) – The instance vector for the weighting provided.

instance_vectors (*weights*)

Creates new vectorized instances of the model using all the components of the linear model.

Parameters**weights** ((*n_vectors*, *n_weights*) *ndarray* or *list* of *lists*) – The weightings for all components of the linear model. All components will be used to produce the instance.

weights[i, j] is the linear contribution of the *j*'th principal component to the *i*'th instance vector produced.

Raises**ValueError** – If *n_weights* > *n_available_components*

Returns**vectors** ((*n_vectors*, *n_features*) *ndarray*) – The instance vectors for the weighting provided.

orthonormalize_against_inplace (*linear_model*)

Enforces that the union of this model's components and another are both mutually orthonormal.

Both models keep its number of components unchanged or else a value error is raised.

Parameters**linear_model** (*LinearVectorModel*) – A second linear model to orthonormalize this against.

Raises**ValueError** – The number of features must be greater or equal than the sum of the number of components in both linear models ($\{\} < \{\}$)

orthonormalize_inplace ()

Enforces that this model's components are orthonormalized, s.t.
`component_vector(i).dot(component_vector(j)) = dirac_delta.`

project (*vector*)

Projects the *vector* onto the model, retrieving the optimal linear reconstruction weights.

Parameters**vector** ((*n_features*,) *ndarray*) – A vectorized novel instance.

Returns**weights** ((*n_components*,) *ndarray*) – A vector of optimal linear weights.

project_out (*vector*)

Returns a version of *vector* where all the basis of the model have been projected out.

Parameters**vector** ((*n_features*,) *ndarray*) – A novel vector.

Returns**projected_out** ((*n_features*,) *ndarray*) – A copy of *vector* with all basis of the model projected out.

project_out_vectors (*vectors*)

Returns a version of *vectors* where all the basis of the model have been projected out.

Parameters**vectors** ((*n_vectors*, *n_features*) *ndarray*) – A matrix of novel vectors.

Returns**projected_out** ((*n_vectors*, *n_features*) *ndarray*) – A copy of *vectors* with all basis of the model projected out.

project_vectors (*vectors*)

Projects each of the *vectors* onto the model, retrieving the optimal linear reconstruction weights for each instance.

Parameters**vectors** ((*n_samples*, *n_features*) *ndarray*) – Array of vectorized novel instances.

Returns**weights** ((*n_samples*, *n_components*) *ndarray*) – The matrix of optimal linear weights.

reconstruct (*vector*)

Project a *vector* onto the linear space and rebuild from the weights found.

Parameters**vector** ((*n_features*,) *ndarray*) – A vectorized novel instance to project.

Returns**reconstructed** ((*n_features*,) *ndarray*) – The reconstructed vector.

reconstruct_vectors (*vectors*)

Projects the *vectors* onto the linear space and rebuilds vectors from the weights found.

Parameters**vectors** ((*n_vectors*, *n_features*) *ndarray*) – A set of vectors to project.

Returns**reconstructed** ((*n_vectors*, *n_features*) *ndarray*) – The reconstructed vectors.

components

The components matrix of the linear model.

Type (*n_available_components*, *n_features*) *ndarray*

n_components

The number of bases of the model.

Type *int*

n_features

The number of elements in each linear component.

Type *int*

MeanLinearVectorModel

class `menpo.model.MeanLinearVectorModel` (*components*, *mean*)

Bases: `LinearVectorModel`

A Linear Model containing a matrix of vector components, each component vector being made up of *features*. The model additionally has a mean component which is handled accordingly when either:

- 1.A component of the model is selected
- 2.A projection operation is performed

Parameters

- **components** ((*n_components*, *n_features*) *ndarray*) – The components array.
- **mean** ((*n_features*,) *ndarray*) – The mean vector.

component (*index*, *with_mean=True*, *scale=1.0*)

A particular component of the model, in vectorized form.

Parameters

- **index** (*int*) – The component that is to be returned
- **with_mean** (*bool*, optional) – If `True`, the component will be blended with the mean vector before being returned. If not, the component is returned on it's own.
- **scale** (*float*, optional) – A scale factor that should be directly applied to the component. Only valid in the case where `with_mean == True`.

Returns`component_vector` ((*n_features*,) *ndarray*) – The component vector.

copy ()

Generate an efficient copy of this object.

Note that Numpy arrays and other *Copyable* objects on `self` will be deeply copied. Dictionaries and sets will be shallow copied, and everything else will be assigned (no copy will be made).

Classes that store state other than numpy arrays and immutable types should overwrite this method to ensure all state is copied.

Returns`type(self)` – A copy of this object

instance (*weights*)

Creates a new vector instance of the model by weighting together the components.

Parameters`weights` ((*n_weights*,) *ndarray* or *list*) – The weightings for the first *n_weights* components that should be used.

`weights[j]` is the linear contribution of the *j*'th principal component to the instance vector.

Returns`vector` ((*n_features*,) *ndarray*) – The instance vector for the weighting provided.

instance_vectors (*weights*)

Creates new vectorized instances of the model using all the components of the linear model.

Parameters`weights` ((*n_vectors*, *n_weights*) *ndarray* or *list* of *lists*) – The weightings for all components of the linear model. All components will be used to produce the instance.

`weights[i, j]` is the linear contribution of the *j*'th principal component to the *i*'th instance vector produced.

Raises`ValueError` – If `n_weights > n_available_components`

Returns`vectors` `((n_vectors, n_features) ndarray)` – The instance vectors for the weighting provided.

mean `()`
Return the mean of the model.
Type`ndarray`

orthonormalize_against_inplace `(linear_model)`
Enforces that the union of this model's components and another are both mutually orthonormal.
Both models keep its number of components unchanged or else a value error is raised.
Parameters`linear_model` `(LinearVectorModel)` – A second linear model to orthonormalize this against.
Raises`ValueError` – The number of features must be greater or equal than the sum of the number of components in both linear models (`{ } < { }`)

orthonormalize_inplace `()`
Enforces that this model's components are orthonormalized, s.t.
`component_vector(i).dot(component_vector(j)) = dirac_delta.`

project `(vector)`
Projects the `vector` onto the model, retrieving the optimal linear reconstruction weights.
Parameters`vector` `((n_features,) ndarray)` – A vectorized novel instance.
Returns`weights` `((n_components,) ndarray)` – A vector of optimal linear weights.

project_out `(vector)`
Returns a version of `vector` where all the basis of the model have been projected out.
Parameters`vector` `((n_features,) ndarray)` – A novel vector.
Returns`projected_out` `((n_features,) ndarray)` – A copy of `vector` with all basis of the model projected out.

project_out_vectors `(vectors)`
Returns a version of `vectors` where all the bases of the model have been projected out.
Parameters`vectors` `((n_vectors, n_features) ndarray)` – A matrix of novel vectors.
Returns`projected_out` `((n_vectors, n_features) ndarray)` – A copy of `vectors` with all bases of the model projected out.

project_vectors `(vectors)`
Projects each of the `vectors` onto the model, retrieving the optimal linear reconstruction weights for each instance.
Parameters`vectors` `((n_samples, n_features) ndarray)` – Array of vectorized novel instances.
Returns`projected` `((n_samples, n_components) ndarray)` – The matrix of optimal linear weights.

reconstruct `(vector)`
Project a `vector` onto the linear space and rebuild from the weights found.
Parameters`vector` `((n_features,) ndarray)` – A vectorized novel instance to project.
Returns`reconstructed` `((n_features,) ndarray)` – The reconstructed vector.

reconstruct_vectors `(vectors)`
Projects the `vectors` onto the linear space and rebuilds vectors from the weights found.
Parameters`vectors` `((n_vectors, n_features) ndarray)` – A set of vectors to project.
Returns`reconstructed` `((n_vectors, n_features) ndarray)` – The reconstructed vectors.

components

The components matrix of the linear model.

Type(*n_available_components*, *n_features*) *ndarray*

n_components

The number of bases of the model.

Type*int*

n_features

The number of elements in each linear component.

Type*int*

2.7.2 Principal Component Analysis

PCAModel

class `menpo.model.PCAModel` (*samples*, *centre=True*, *n_samples=None*, *max_n_components=None*, *inplace=True*, *verbose=False*)

Bases: `VectorizableBackedModel`, `PCAVectorModel`

A `MeanLinearModel` where components are Principal Components and the components are vectorized instances.

Principal Component Analysis (PCA) by eigenvalue decomposition of the data's scatter matrix. For details of the implementation of PCA, see [pca](#).

Parameters

- **samples** (*list* or *iterable* of [Vectorizable](#)) – List or iterable of samples to build the model from.
- **centre** (*bool*, optional) – When `True` (default) PCA is performed after mean centering the data. If `False` the data is assumed to be centred, and the mean will be 0.
- **n_samples** (*int*, optional) – If provided then *samples* must be an iterator that yields *n_samples*. If not provided then *samples* has to be a *list* (so we know how large the data matrix needs to be).
- **max_n_components** (*int*, optional) – The maximum number of components to keep in the model. Any components above and beyond this one are discarded.
- **inplace** (*bool*, optional) – If `True` the data matrix is modified in place. Otherwise, the data matrix is copied.
- **verbose** (*bool*, optional) – Whether to print building information or not.

component (*index*, *with_mean=True*, *scale=1.0*)

Return a particular component of the linear model.

Parameters

- **index** (*int*) – The component that is to be returned
- **with_mean** (*bool*, optional) – If `True`, the component will be blended with the mean vector before being returned. If not, the component is returned on it's own.
- **scale** (*float*, optional) – A scale factor that should be applied to the component. Only valid in the case where `with_mean == True`. See [component_vector\(\)](#) for how this scale factor is interpreted.

Returns`component` (*type(self.template_instance)*) – The requested component instance.

component_vector (**args*, ***kwargs*)

A particular component of the model.

Parameters`index` (*int*) – The component that is to be returned.

Returns`component` (*type(self.template_instance)*) – The component instance.

copy()

Generate an efficient copy of this object.

Note that Numpy arrays and other *Copyable* objects on `self` will be deeply copied. Dictionaries and sets will be shallow copied, and everything else will be assigned (no copy will be made).

Classes that store state other than numpy arrays and immutable types should overwrite this method to ensure all state is copied.

Return `type(self)` – A copy of this object

eigenvalues_cumulative_ratio()

Returns the cumulative ratio between the variance captured by the active components and the total amount of variance present on the original samples.

Return `eigenvalues_cumulative_ratio((n_active_components,) ndarray)` – Array of cumulative eigenvalues.

eigenvalues_ratio()

Returns the ratio between the variance captured by each active component and the total amount of variance present on the original samples.

Return `eigenvalues_ratio((n_active_components,) ndarray)` – The active eigenvalues array scaled by the original variance.

increment(samples, n_samples=None, forgetting_factor=1.0, verbose=False)

Update the eigenvectors, eigenvalues and mean vector of this model by performing incremental PCA on the given samples.

Parameters

- **samples** (*list of Vectorizable*) – List of new samples to update the model from.
- **n_samples** (*int, optional*) – If provided then `samples` must be an iterator that yields `n_samples`. If not provided then `samples` has to be a list (so we know how large the data matrix needs to be).
- **forgetting_factor** (`[0.0, 1.0]` *float, optional*) – Forgetting factor that weights the relative contribution of new samples vs old samples. If 1.0, all samples are weighted equally and, hence, the results is the exact same as performing batch PCA on the concatenated list of old and new samples. If <1.0, more emphasis is put on the new samples. See [1] for details.

References**classmethod init_from_components(components, eigenvalues, mean, n_samples, centred, max_n_components=None)**

Build the Principal Component Analysis (PCA) using the provided components (eigenvectors) and eigenvalues.

Parameters

- **components** (`((n_components, n_features) ndarray)`) – The eigenvectors to be used.
- **eigenvalues** (`((n_components,) ndarray)`) – The corresponding eigenvalues.
- **mean** (*Vectorizable*) – The mean instance. It must be a *Vectorizable* and *not* an *ndarray*.
- **n_samples** (*int*) – The number of samples used to generate the eigenvectors.
- **centred** (*bool, optional*) – When `True` we assume that the data were centered before computing the eigenvectors.
- **max_n_components** (*int, optional*) – The maximum number of components to keep in the model. Any components above and beyond this one are discarded.

classmethod init_from_covariance_matrix(C, mean, n_samples, centred=True, is_inverse=False, max_n_components=None)

Build the Principal Component Analysis (PCA) by eigenvalue decomposition of the provided covariance/scatter matrix. For details of the implementation of PCA, see [pcacov](#).

Parameters

- **C** ((*n_features*, *n_features*) *ndarray* or *scipy.sparse*) – The Covariance/Scatter matrix. If it is a precision matrix (inverse covariance), then set *is_inverse=True*.
- **mean** (*Vectorizable*) – The mean instance. It must be a *Vectorizable* and *not* an *ndarray*.
- **n_samples** (*int*) – The number of samples used to generate the covariance matrix.
- **centred** (*bool*, optional) – When *True* we assume that the data were centered before computing the covariance matrix.
- **is_inverse** (*bool*, optional) – If *True*, then it is assumed that *C* is a precision matrix (inverse covariance). Thus, the eigenvalues will be inverted. If *False*, then it is assumed that *C* is a covariance matrix.
- **max_n_components** (*int*, optional) – The maximum number of components to keep in the model. Any components above and beyond this one are discarded.

instance (*weights*, *normalized_weights=False*)

Creates a new instance of the model using the first `len(weights)` components.

Parameters

- **weights** ((*n_weights*,) *ndarray* or *list*) – `weights[i]` is the linear contribution of the *i*'th component to the instance vector.
- **normalized_weights** (*bool*, optional) – If *True*, the weights are assumed to be normalized w.r.t the eigenvalues. This can be easier to create unique instances by making the weights more interpretable.

Raises *ValueError* – If `n_weights > n_components`

Returns *instance* (*type(self.template_instance)*) – An instance of the model.

instance_vector (**args*, ***kwargs*)

Creates a new instance of the model using the first `len(weights)` components.

Parameters **weights** ((*n_weights*,) *ndarray* or *list*) – `weights[i]` is the linear contribution of the *i*'th component to the instance vector.

Raises *ValueError* – If `n_weights > n_components`

Returns *instance* (*type(self.template_instance)*) – An instance of the model.

instance_vectors (*weights*, *normalized_weights=False*)

Creates new vectorized instances of the model using the first components in a particular weighting.

Parameters

- **weights** ((*n_vectors*, *n_weights*) *ndarray* or *list of lists*) – The weightings for the first *n_weights* components that should be used per instance that is to be produced

`weights[i, j]` is the linear contribution of the *j*'th principal component to the *i*'th instance vector produced. Note that if `n_weights < n_components`, only the first *n_weight* components are used in the reconstruction (i.e. unspecified weights are implicitly 0).
- **normalized_weights** (*bool*, optional) – If *True*, the weights are assumed to be normalized w.r.t the eigenvalues. This can be easier to create unique instances by making the weights more interpretable.

Returns *vectors* ((*n_vectors*, *n_features*) *ndarray*) – The instance vectors for the weighting provided.

Raises *ValueError* – If `n_weights > n_components`

inverse_noise_variance ()

Returns the inverse of the noise variance.

Returns`inverse_noise_variance` (*float*) – Inverse of the noise variance.

Raises`ValueError` – If `noise_variance() == 0`

mean()

Return the mean of the model.

Type`Vectorizable`

noise_variance()

Returns the average variance captured by the inactive components, i.e. the sample noise assumed in a Probabilistic PCA formulation.

If all components are active, then `noise_variance == 0.0`.

Returns`noise_variance` (*float*) – The mean variance of the inactive components.

noise_variance_ratio()

Returns the ratio between the noise variance and the total amount of variance present on the original samples.

Returns`noise_variance_ratio` (*float*) – The ratio between the noise variance and the variance present in the original samples.

original_variance()

Returns the total amount of variance captured by the original model, i.e. the amount of variance present on the original samples.

Returns`optional_variance` (*float*) – The variance captured by the model.

orthonormalize_against_inplace (*linear_model*)

Enforces that the union of this model's components and another are both mutually orthonormal.

Note that the model passed in is guaranteed to not have it's number of available components changed. This model, however, may loose some dimensionality due to reaching a degenerate state.

The removed components will always be trimmed from the end of components (i.e. the components which capture the least variance). If trimming is performed, `n_components` and `n_available_components` would be altered - see `trim_components()` for details.

Parameters`linear_model` (`LinearModel`) – A second linear model to orthonormalize this against.

orthonormalize_inplace()

Enforces that this model's components are orthonormalized, s.t.
`component_vector(i).dot(component_vector(j)) == dirac_delta`.

plot_eigenvalues (*figure_id=None, new_figure=False, render_lines=True, line_colour='b', line_style='-', line_width=2, render_markers=True, marker_style='o', marker_size=6, marker_face_colour='b', marker_edge_colour='k', marker_edge_width=1.0, render_axes=True, axes_font_name='sans-serif', axes_font_size=10, axes_font_style='normal', axes_font_weight='normal', figure_size=(10, 6), render_grid=True, grid_line_style='-', grid_line_width=0.5*)

Plot of the eigenvalues.

Parameters

- **figure_id** (*object*, optional) – The id of the figure to be used.
- **new_figure** (*bool*, optional) – If `True`, a new figure is created.
- **render_lines** (*bool*, optional) – If `True`, the line will be rendered.
- **line_colour** (*See Below*, optional) – The colour of the lines. Example options

```
{'r', 'g', 'b', 'c', 'm', 'k', 'w'}
or
(3, ) ndarray`
```

```
or
`list` of length ``3``
```

- **line_style** ({`-`, `--`, `-.`, `:`}, optional) – The style of the lines.
- **line_width** (*float*, optional) – The width of the lines.
- **render_markers** (*bool*, optional) – If `True`, the markers will be rendered.
- **marker_style** (*See Below, optional*) – The style of the markers. Example options

```
{ ``r``, ``g``, ``o``, ``v``, ``^``, ``<``, ``>``, ``+``,
  ``x``, ``D``, ``d``, ``s``, ``p``, ``*``, ``h``, ``H``,
  ``1``, ``2``, ``3``, ``4``, ``8`` }
```

- **marker_size** (*int*, optional) – The size of the markers in points².
- **marker_face_colour** (*See Below, optional*) – The face (filling) colour of the markers. Example options

```
{ ``r``, ``g``, ``b``, ``c``, ``m``, ``k``, ``w`` }
or
``(3, )`` `ndarray`
or
`list` of length ``3``
```

- **marker_edge_colour** (*See Below, optional*) – The edge colour of the markers. Example options

```
{ ``r``, ``g``, ``b``, ``c``, ``m``, ``k``, ``w`` }
or
``(3, )`` `ndarray`
or
`list` of length ``3``
```

- **marker_edge_width** (*float*, optional) – The width of the markers' edge.
- **render_axes** (*bool*, optional) – If `True`, the axes will be rendered.
- **axes_font_name** (*See Below, optional*) – The font of the axes. Example options

```
{ ``serif``, ``sans-serif``, ``cursive``, ``fantasy``,
  ``monospace`` }
```

- **axes_font_size** (*int*, optional) – The font size of the axes.
- **axes_font_style** ({`normal`, `italic`, `oblique`}, optional) – The font style of the axes.
- **axes_font_weight** (*See Below, optional*) – The font weight of the axes. Example options

```
{ ``ultralight``, ``light``, ``normal``, ``regular``,
  ``book``, ``medium``, ``roman``, ``semibold``,
  ``demibold``, ``demi``, ``bold``, ``heavy``,
  ``extra bold``, ``black`` }
```

- **figure_size** ((*float*, *float*) or `None`, optional) – The size of the figure in inches.
- **render_grid** (*bool*, optional) – If `True`, the grid will be rendered.
- **grid_line_style** ({`-`, `--`, `-.`, `:`}, optional) – The style of the grid lines.
- **grid_line_width** (*float*, optional) – The width of the grid lines.

Returns **viewer** (*MatplotlibRenderer*) – The viewer object.

```

plot_eigenvalues_cumulative_ratio (figure_id=None, new_figure=False,
                                   render_lines=True, line_colour='b',
                                   line_style='-', line_width=2, render_markers=True,
                                   marker_style='o', marker_size=6, marker_face_colour='b',
                                   marker_edge_colour='k', marker_edge_width=1.0,
                                   render_axes=True, axes_font_name='sans-serif',
                                   axes_font_size=10, axes_font_style='normal',
                                   axes_font_weight='normal', figure_size=(10,
                                   6), render_grid=True, grid_line_style='-',
                                   grid_line_width=0.5)

```

Plot of the cumulative variance ratio captured by the eigenvalues.

Parameters

- **figure_id** (*object*, optional) – The id of the figure to be used.
- **new_figure** (*bool*, optional) – If `True`, a new figure is created.
- **render_lines** (*bool*, optional) – If `True`, the line will be rendered.
- **line_colour** (*See Below*, optional) – The colour of the lines. Example options

```

{'r', 'g', 'b', 'c', 'm', 'k', 'w'}
or
(3, ) ndarray
or
list of length 3

```

- **line_style** (`{-, --, -. , :}`, optional) – The style of the lines.
- **line_width** (*float*, optional) – The width of the lines.
- **render_markers** (*bool*, optional) – If `True`, the markers will be rendered.
- **marker_style** (*See Below*, optional) – The style of the markers. Example options

```

{'.', 'o', 'v', '^', '<', '>', '+',
 'x', 'D', 'd', 's', 'p', '*', 'h', 'H',
 '1', '2', '3', '4', '8'}

```

- **marker_size** (*int*, optional) – The size of the markers in points².
- **marker_face_colour** (*See Below*, optional) – The face (filling) colour of the markers. Example options

```

{'r', 'g', 'b', 'c', 'm', 'k', 'w'}
or
(3, ) ndarray
or
list of length 3

```

- **marker_edge_colour** (*See Below*, optional) – The edge colour of the markers. Example options

```

{'r', 'g', 'b', 'c', 'm', 'k', 'w'}
or
(3, ) ndarray
or
list of length 3

```

- **marker_edge_width** (*float*, optional) – The width of the markers' edge.
- **render_axes** (*bool*, optional) – If `True`, the axes will be rendered.
- **axes_font_name** (*See Below*, optional) – The font of the axes. Example options

```
{`serif`, `sans-serif`, `cursive`, `fantasy`,
 `monospace`}
```

- **axes_font_size** (*int*, optional) – The font size of the axes.
- **axes_font_style** ({*normal*, *italic*, *oblique*}, optional) – The font style of the axes.
- **axes_font_weight** (*See Below*, optional) – The font weight of the axes. Example options

```
{`ultralight`, `light`, `normal`, `regular`,
 `book`, `medium`, `roman`, `semibold`,
 `demibold`, `demi`, `bold`, `heavy`,
 `extra bold`, `black`}
```

- **figure_size** ((*float*, *float*) or *None*, optional) – The size of the figure in inches.
- **render_grid** (*bool*, optional) – If *True*, the grid will be rendered.
- **grid_line_style** ({*-*, *--*, *-.*, *:*}, optional) – The style of the grid lines.
- **grid_line_width** (*float*, optional) – The width of the grid lines.

Returns *viewer* (*MatplotlibRenderer*) – The viewer object.

plot_eigenvalues_cumulative_ratio_widget (*figure_size*=(10, 6), *style*='coloured')

Plot of the cumulative variance ratio captured by the eigenvalues using an interactive widget.

Parameters

- **figure_size** ((*float*, *float*) or *None*, optional) – The size of the figure in inches.
- **style** ({*'coloured'*, *'minimal'*}, optional) – If *'coloured'*, then the style of the widget will be coloured. If *minimal*, then the style is simple using black and white colours.

plot_eigenvalues_ratio (*figure_id*=*None*, *new_figure*=*False*, *render_lines*=*True*, *line_colour*='b', *line_style*='-', *line_width*=2, *render_markers*=*True*, *marker_style*='o', *marker_size*=6, *marker_face_colour*='b', *marker_edge_colour*='k', *marker_edge_width*=1.0, *render_axes*=*True*, *axes_font_name*='sans-serif', *axes_font_size*=10, *axes_font_style*='normal', *axes_font_weight*='normal', *figure_size*=(10, 6), *render_grid*=*True*, *grid_line_style*='-', *grid_line_width*=0.5)

Plot of the variance ratio captured by the eigenvalues.

Parameters

- **figure_id** (*object*, optional) – The id of the figure to be used.
- **new_figure** (*bool*, optional) – If *True*, a new figure is created.
- **render_lines** (*bool*, optional) – If *True*, the line will be rendered.
- **line_colour** (*See Below*, optional) – The colour of the lines. Example options

```
{`r`, `g`, `b`, `c`, `m`, `k`, `w`}
or
`(3, )` `ndarray`
or
`list` of length `3`
```

- **line_style** ({*-*, *--*, *-.*, *:*}, optional) – The style of the lines.
- **line_width** (*float*, optional) – The width of the lines.
- **render_markers** (*bool*, optional) – If *True*, the markers will be rendered.
- **marker_style** (*See Below*, optional) – The style of the markers. Example options

$$\left\{ \begin{array}{cccccccc} \cdot & / & o & v & ^ & < & > & + \\ x & D & d & s & p & * & h & H \\ 1 & 2 & 3 & 4 & 8 \end{array} \right\}$$

- **marker_size** (*int*, optional) – The size of the markers in points².
- **marker_face_colour** (*See Below, optional*) – The face (filling) colour of the markers. Example options

```
{'r', 'g', 'b', 'c', 'm', 'k', 'w'}
or
(3, ) ndarray
or
list of length 3
```

- **marker_edge_colour** (*See Below, optional*) – The edge colour of the markers. Example options

```
{`r`,`g`,`b`,`c`,`m`,`k`,`w`}
or
``(3, )`` `ndarray`
or
`list` of length ``3``
```

- **marker_edge_width** (*float*, optional) – The width of the markers' edge.
- **render_axes** (*bool*, optional) – If `True`, the axes will be rendered.
- **axes_font_name** (*See Below*, optional) – The font of the axes. Example options

```
{`serif`, `sans-serif`, `cursive`, `fantasy`,  
  `monospace`}
```

- **axes_font_size** (*int*, optional) – The font size of the axes.
 - **axes_font_style** ({*normal*, *italic*, *oblique*}, optional) – The font style of the axes.
 - **axes_font_weight** (*See Below*, optional) – The font weight of the axes.
- Example options

```
{`ultralight`, `light`, `normal`, `regular`,  
`book`, `medium`, `roman`, `semibold`,  
`demibold`, `demi`, `bold`, `heavy`,  
`extra bold`, `black`}
```

- **figure_size** ((float, float) or None, optional) – The size of the figure in inches.
- **render_grid** (bool, optional) – If True, the grid will be rendered.
- **grid_line_style** ({-, --, -.}, optional) – The style of the grid lines.
- **grid_line_width** (float, optional) – The width of the grid lines.

Returnsviewer (*MatplotlibRenderer*) – The viewer object.

`plot_eigenvalues_ratio_widget` (*figure_size=(10, 6)*, *style='coloured'*)

Plot of the variance ratio captured by the eigenvalues using an interactive widget.

Parameters

- **figure_size** ((*float*, *float*) or None, optional) – The size of the figure in inches.
- **style** ({'coloured', 'minimal'}, optional) – If 'coloured', then the style of the widget will be coloured. If *minimal*, then the style is simple using black and white colours.

plot_eigenvalues_widget (*figure_size*=(10, 6), *style*='coloured')

Plot of the eigenvalues using an interactive widget.

Parameters

- **figure_size** ((float, float) or None, optional) – The size of the figure in inches.
- **style** ({'coloured', 'minimal'}, optional) – If 'coloured', then the style of the widget will be coloured. If *minimal*, then the style is simple using black and white colours.

project (*instance*)

Projects the *instance* onto the model, retrieving the optimal linear weightings.

Parameters*instance* (*Vectorizable*) – A novel instance.

Returns*projected* ((*n_components*,) *ndarray*) – A vector of optimal linear weightings.

project_out (*instance*)

Returns a version of *instance* where all the basis of the model have been projected out.

Parameters*instance* (*Vectorizable*) – A novel instance of *Vectorizable*.

Returns*projected_out* (*self.instance_class*) – A copy of *instance*, with all basis of the model projected out.

project_out_vector (*args, **kwargs)

Returns a version of *instance* where all the basis of the model have been projected out.

Parameters*instance* (*Vectorizable*) – A novel instance of *Vectorizable*.

Returns*projected_out* (*self.instance_class*) – A copy of *instance*, with all basis of the model projected out.

project_out_vectors (*vectors*)

Returns a version of *vectors* where all the bases of the model have been projected out.

Parameters*vectors* ((*n_vectors*, *n_features*) *ndarray*) – A matrix of novel vectors.

Returns*projected_out* ((*n_vectors*, *n_features*) *ndarray*) – A copy of *vectors* with all bases of the model projected out.

project_vector (*args, **kwargs)

Projects the *instance* onto the model, retrieving the optimal linear weightings.

Parameters*instance* (*Vectorizable*) – A novel instance.

Returns*projected* ((*n_components*,) *ndarray*) – A vector of optimal linear weightings.

project_vectors (*vectors*)

Projects each of the *vectors* onto the model, retrieving the optimal linear reconstruction weights for each instance.

Parameters*vectors* ((*n_samples*, *n_features*) *ndarray*) – Array of vectorized novel instances.

Returns*projected* ((*n_samples*, *n_components*) *ndarray*) – The matrix of optimal linear weights.

project_whitened (*instance*)

Projects the *instance* onto the whitened components, retrieving the whitened linear weightings.

Parameters*instance* (*Vectorizable*) – A novel instance.

Returns*projected* ((*n_components*,)) – A vector of whitened linear weightings

project_whitened_vector (*args, **kwargs)

Projects the *vector_instance* onto the whitened components, retrieving the whitened linear weightings.

Parameters*vector_instance* ((*n_features*,) *ndarray*) – A novel vector.

Returns*projected* ((*n_features*,) *ndarray*) – A vector of whitened linear weightings

reconstruct (*instance*)

Projects a *instance* onto the linear space and rebuilds from the weights found.

Syntactic sugar for:

```
instance(project(instance))
```

but faster, as it avoids the conversion that takes place each time.

Parameters**instance** (*Vectorizable*) – A novel instance of *Vectorizable*.

Returns**reconstructed** (*self.instance_class*) – The reconstructed object.

reconstruct_vector (**args, **kwargs*)

Projects a *instance* onto the linear space and rebuilds from the weights found.

Syntactic sugar for:

```
instance(project(instance))
```

but faster, as it avoids the conversion that takes place each time.

Parameters**instance** (*Vectorizable*) – A novel instance of *Vectorizable*.

Returns**reconstructed** (*self.instance_class*) – The reconstructed object.

reconstruct_vectors (*vectors*)

Projects the *vectors* onto the linear space and rebuilds vectors from the weights found.

Parameters**vectors** ((*n_vectors, n_features ndarray*) – A set of vectors to project.

Returns**reconstructed** ((*n_vectors, n_features ndarray*) – The reconstructed vectors.

trim_components (*n_components=None*)

Permanently trims the components down to a certain amount. The number of active components will be automatically reset to this particular value.

This will reduce *self.n_components* down to *n_components* (if *None*, *self.n_active_components* will be used), freeing up memory in the process.

Once the model is trimmed, the trimmed components cannot be recovered.

Parameters**n_components** (*int >= 1 or float > 0.0 or None, optional*) – The number of components that are kept or else the amount (ratio) of variance that is kept. If *None*, *self.n_active_components* is used.

Notes

In case *n_components* is greater than the total number of components or greater than the amount of variance currently kept, this method does not perform any action.

variance ()

Returns the total amount of variance retained by the active components.

Returns**variance** (*float*) – Total variance captured by the active components.

variance_ratio ()

Returns the ratio between the amount of variance retained by the active components and the total amount of variance present on the original samples.

Returns**variance_ratio** (*float*) – Ratio of active components variance and total variance present in original samples.

whitened_components ()

Returns the active components of the model, whitened.

Returns**whitened_components** ((*n_active_components, n_features ndarray*) – The whitened components.

components

Returns the active components of the model.

Type(*n_active_components*, *n_features*) *ndarray*

eigenvalues

Returns the eigenvalues associated with the active components of the model, i.e. the amount of variance captured by each active component, sorted from largest to smallest.

Type(*n_active_components*,) *ndarray*

mean_vector

Return the mean of the model as a 1D vector.

Type*ndarray*

n_active_components

The number of components currently in use on this model.

Type*int*

n_components

The number of bases of the model.

Type*int*

n_features

The number of elements in each linear component.

Type*int*

PCAVectorModel

```
class menpo.model.PCAVectorModel(samples, centre=True, n_samples=None,  
                                max_n_components=None, inplace=True)
```

Bases: `MeanLinearVectorModel`

A `MeanLinearModel` where components are Principal Components.

Principal Component Analysis (PCA) by eigenvalue decomposition of the data's scatter matrix. For details of the implementation of PCA, see [pca](#).

Parameters

- **samples** (*ndarray* or *list* or *iterable* of *ndarray*) – List or iterable of numpy arrays to build the model from, or an existing data matrix.
- **centre** (*bool*, optional) – When `True` (default) PCA is performed after mean centering the data. If `False` the data is assumed to be centred, and the mean will be 0.
- **n_samples** (*int*, optional) – If provided then *samples* must be an iterator that yields *n_samples*. If not provided then *samples* has to be a *list* (so we know how large the data matrix needs to be).
- **max_n_components** (*int*, optional) – The maximum number of components to keep in the model. Any components above and beyond this one are discarded.
- **inplace** (*bool*, optional) – If `True` the data matrix is modified in place. Otherwise, the data matrix is copied.

component (*index*, *with_mean=True*, *scale=1.0*)

A particular component of the model, in vectorized form.

Parameters

- **index** (*int*) – The component that is to be returned
- **with_mean** (*bool*, optional) – If `True`, the component will be blended with the mean vector before being returned. If not, the component is returned on it's own.
- **scale** (*float*, optional) – A scale factor that should be applied to the component. Only valid in the case where *with_mean* is `True`. The scale is applied in units of standard deviations (so a scale of `1.0` *with_mean* visualizes the mean plus 1 std. dev of the component in question).

Returns`component_vector` ((`n_features`,) *ndarray*) – The component vector of the given index.

copy ()

Generate an efficient copy of this object.

Note that Numpy arrays and other *Copyable* objects on `self` will be deeply copied. Dictionaries and sets will be shallow copied, and everything else will be assigned (no copy will be made).

Classes that store state other than numpy arrays and immutable types should overwrite this method to ensure all state is copied.

Returns`type` (`self`) – A copy of this object

eigenvalues_cumulative_ratio ()

Returns the cumulative ratio between the variance captured by the active components and the total amount of variance present on the original samples.

Returns`eigenvalues_cumulative_ratio` ((`n_active_components`,) *ndarray*) – Array of cumulative eigenvalues.

eigenvalues_ratio ()

Returns the ratio between the variance captured by each active component and the total amount of variance present on the original samples.

Returns`eigenvalues_ratio` ((`n_active_components`,) *ndarray*) – The active eigenvalues array scaled by the original variance.

increment (*data*, *n_samples=None*, *forgetting_factor=1.0*, *verbose=False*)

Update the eigenvectors, eigenvalues and mean vector of this model by performing incremental PCA on the given samples.

Parameters

- **samples** (*list* of *Vectorizable*) – List of new samples to update the model from.
- **n_samples** (*int*, optional) – If provided then `samples` must be an iterator that yields `n_samples`. If not provided then `samples` has to be a list (so we know how large the data matrix needs to be).
- **forgetting_factor** ([0.0, 1.0] *float*, optional) – Forgetting factor that weights the relative contribution of new samples vs old samples. If 1.0, all samples are weighted equally and, hence, the results is the exact same as performing batch PCA on the concatenated list of old and new samples. If <1.0, more emphasis is put on the new samples. See [1] for details.

References

classmethod `init_from_components` (*components*, *eigenvalues*, *mean*, *n_samples*, *centred*, *max_n_components=None*)

Build the Principal Component Analysis (PCA) using the provided components (eigenvectors) and eigenvalues.

Parameters

- **components** ((`n_components`, `n_features`) *ndarray*) – The eigenvectors to be used.
- **eigenvalues** ((`n_components`,) *ndarray*) – The corresponding eigenvalues.
- **mean** ((`n_features`,) *ndarray*) – The mean vector.
- **n_samples** (*int*) – The number of samples used to generate the eigenvectors.
- **centred** (*bool*, optional) – When `True` we assume that the data were centered before computing the eigenvectors.
- **max_n_components** (*int*, optional) – The maximum number of components to keep in the model. Any components above and beyond this one are discarded.

classmethod `init_from_covariance_matrix`(*C*, *mean*, *n_samples*, *centred=True*,
is_inverse=False, *max_n_components=None*)

Build the Principal Component Analysis (PCA) by eigenvalue decomposition of the provided covariance/scatter matrix. For details of the implementation of PCA, see [pcacov](#).

Parameters

- **C** ((*n_features*, *n_features*) *ndarray* or *scipy.sparse*) – The Covariance/Scatter matrix. If it is a precision matrix (inverse covariance), then set *is_inverse=True*.
- **mean** ((*n_features*,) *ndarray*) – The mean vector.
- **n_samples** (*int*) – The number of samples used to generate the covariance matrix.
- **centred** (*bool*, optional) – When *True* we assume that the data were centered before computing the covariance matrix.
- **is_inverse** (*bool*, optional) – If *True*, then it is assumed that *C* is a precision matrix (inverse covariance). Thus, the eigenvalues will be inverted. If *False*, then it is assumed that *C* is a covariance matrix.
- **max_n_components** (*int*, optional) – The maximum number of components to keep in the model. Any components above and beyond this one are discarded.

instance (*weights*, *normalized_weights=False*)

Creates a new vector instance of the model by weighting together the components.

Parameters

- **weights** ((*n_weights*,) *ndarray* or *list*) – The weightings for the first *n_weights* components that should be used.

weights[j] is the linear contribution of the *j*'th principal component to the instance vector.
- **normalized_weights** (*bool*, optional) – If *True*, the weights are assumed to be normalized w.r.t the eigenvalues. This can be easier to create unique instances by making the weights more interpretable.

Returns *vector* ((*n_features*,) *ndarray*) – The instance vector for the weighting provided.

instance_vectors (*weights*, *normalized_weights=False*)

Creates new vectorized instances of the model using the first components in a particular weighting.

Parameters

- **weights** ((*n_vectors*, *n_weights*) *ndarray* or *list of lists*) – The weightings for the first *n_weights* components that should be used per instance that is to be produced

weights[i, j] is the linear contribution of the *j*'th principal component to the *i*'th instance vector produced. Note that if *n_weights* < *n_components*, only the first *n_weight* components are used in the reconstruction (i.e. unspecified weights are implicitly 0).
- **normalized_weights** (*bool*, optional) – If *True*, the weights are assumed to be normalized w.r.t the eigenvalues. This can be easier to create unique instances by making the weights more interpretable.

Returns *vectors* ((*n_vectors*, *n_features*) *ndarray*) – The instance vectors for the weighting provided.

Raises *ValueError* – If *n_weights* > *n_components*

inverse_noise_variance ()

Returns the inverse of the noise variance.

Returns *inverse_noise_variance* (*float*) – Inverse of the noise variance.

Raises *ValueError* – If *noise_variance*() == 0

mean ()

Return the mean of the model.

Typendarray

noise_variance()

Returns the average variance captured by the inactive components, i.e. the sample noise assumed in a Probabilistic PCA formulation.

If all components are active, then `noise_variance == 0.0`.

Returns`noise_variance` (*float*) – The mean variance of the inactive components.

noise_variance_ratio()

Returns the ratio between the noise variance and the total amount of variance present on the original samples.

Returns`noise_variance_ratio` (*float*) – The ratio between the noise variance and the variance present in the original samples.

original_variance()

Returns the total amount of variance captured by the original model, i.e. the amount of variance present on the original samples.

Returns`optional_variance` (*float*) – The variance captured by the model.

orthonormalize_against_inplace (*linear_model*)

Enforces that the union of this model's components and another are both mutually orthonormal.

Note that the model passed in is guaranteed to not have it's number of available components changed. This model, however, may loose some dimensionality due to reaching a degenerate state.

The removed components will always be trimmed from the end of components (i.e. the components which capture the least variance). If trimming is performed, `n_components` and `n_available_components` would be altered - see `trim_components()` for details.

Parameters`linear_model` (*LinearModel*) – A second linear model to orthonormalize this against.

orthonormalize_inplace()

Enforces that this model's components are orthonormalized, s.t.
`component_vector(i).dot(component_vector(j)) = dirac_delta`.

plot_eigenvalues (*figure_id=None, new_figure=False, render_lines=True, line_colour='b', line_style='-', line_width=2, render_markers=True, marker_style='o', marker_size=6, marker_face_colour='b', marker_edge_colour='k', marker_edge_width=1.0, render_axes=True, axes_font_name='sans-serif', axes_font_size=10, axes_font_style='normal', axes_font_weight='normal', figure_size=(10, 6), render_grid=True, grid_line_style='-', grid_line_width=0.5*)

Plot of the eigenvalues.

Parameters

- **figure_id** (*object*, optional) – The id of the figure to be used.
- **new_figure** (*bool*, optional) – If `True`, a new figure is created.
- **render_lines** (*bool*, optional) – If `True`, the line will be rendered.
- **line_colour** (*See Below*, optional) – The colour of the lines. Example options

```
{'r', 'g', 'b', 'c', 'm', 'k', 'w'}
or
(3, ) ndarray
or
list of length 3
```

- **line_style** (`{-, --, -., :}`, optional) – The style of the lines.


```

plot_eigenvalues_cumulative_ratio (figure_id=None, new_figure=False,
                                   render_lines=True, line_colour='b',
                                   line_style='-', line_width=2, render_markers=True,
                                   marker_style='o', marker_size=6, marker_face_colour='b',
                                   marker_edge_colour='k', marker_edge_width=1.0,
                                   render_axes=True, axes_font_name='sans-serif',
                                   axes_font_size=10, axes_font_style='normal',
                                   axes_font_weight='normal', figure_size=(10,
                                   6), render_grid=True, grid_line_style='-',
                                   grid_line_width=0.5)

```

Plot of the cumulative variance ratio captured by the eigenvalues.

Parameters

- **figure_id** (*object*, optional) – The id of the figure to be used.
- **new_figure** (*bool*, optional) – If `True`, a new figure is created.
- **render_lines** (*bool*, optional) – If `True`, the line will be rendered.
- **line_colour** (*See Below*, optional) – The colour of the lines. Example options

```

{'r', 'g', 'b', 'c', 'm', 'k', 'w'}
or
(3, ) ndarray
or
list of length 3

```

- **line_style** (`{-, --, -. , :}`, optional) – The style of the lines.
- **line_width** (*float*, optional) – The width of the lines.
- **render_markers** (*bool*, optional) – If `True`, the markers will be rendered.
- **marker_style** (*See Below*, optional) – The style of the markers. Example options

```

{'.', 'o', 'v', '^', '<', '>', '+',
 'x', 'D', 'd', 's', 'p', '*', 'h', 'H',
 '1', '2', '3', '4', '8'}

```

- **marker_size** (*int*, optional) – The size of the markers in points².
- **marker_face_colour** (*See Below*, optional) – The face (filling) colour of the markers. Example options

```

{'r', 'g', 'b', 'c', 'm', 'k', 'w'}
or
(3, ) ndarray
or
list of length 3

```

- **marker_edge_colour** (*See Below*, optional) – The edge colour of the markers. Example options

```

{'r', 'g', 'b', 'c', 'm', 'k', 'w'}
or
(3, ) ndarray
or
list of length 3

```

- **marker_edge_width** (*float*, optional) – The width of the markers' edge.
- **render_axes** (*bool*, optional) – If `True`, the axes will be rendered.
- **axes_font_name** (*See Below*, optional) – The font of the axes. Example options

```
{`serif`, `sans-serif`, `cursive`, `fantasy`,
 `monospace`}
```

- **axes_font_size** (*int*, optional) – The font size of the axes.
- **axes_font_style** ({*normal*, *italic*, *oblique*}, optional) – The font style of the axes.
- **axes_font_weight** (*See Below*, optional) – The font weight of the axes. Example options

```
{`ultralight`, `light`, `normal`, `regular`,
 `book`, `medium`, `roman`, `semibold`,
 `demibold`, `demi`, `bold`, `heavy`,
 `extra bold`, `black`}
```

- **figure_size** ((*float*, *float*) or *None*, optional) – The size of the figure in inches.
- **render_grid** (*bool*, optional) – If *True*, the grid will be rendered.
- **grid_line_style** ({*-*, *--*, *-.*, *:*}, optional) – The style of the grid lines.
- **grid_line_width** (*float*, optional) – The width of the grid lines.

Returns *viewer* (*MatplotlibRenderer*) – The viewer object.

plot_eigenvalues_cumulative_ratio_widget (*figure_size=(10, 6)*, *style='coloured'*)

Plot of the cumulative variance ratio captured by the eigenvalues using an interactive widget.

Parameters

- **figure_size** ((*float*, *float*) or *None*, optional) – The size of the figure in inches.
- **style** ({*'coloured'*, *'minimal'*}, optional) – If *'coloured'*, then the style of the widget will be coloured. If *minimal*, then the style is simple using black and white colours.

plot_eigenvalues_ratio (*figure_id=None*, *new_figure=False*, *render_lines=True*, *line_colour='b'*, *line_style='-'*, *line_width=2*, *render_markers=True*, *marker_style='o'*, *marker_size=6*, *marker_face_colour='b'*, *marker_edge_colour='k'*, *marker_edge_width=1.0*, *render_axes=True*, *axes_font_name='sans-serif'*, *axes_font_size=10*, *axes_font_style='normal'*, *axes_font_weight='normal'*, *figure_size=(10, 6)*, *render_grid=True*, *grid_line_style='-'*, *grid_line_width=0.5*)

Plot of the variance ratio captured by the eigenvalues.

Parameters

- **figure_id** (*object*, optional) – The id of the figure to be used.
- **new_figure** (*bool*, optional) – If *True*, a new figure is created.
- **render_lines** (*bool*, optional) – If *True*, the line will be rendered.
- **line_colour** (*See Below*, optional) – The colour of the lines. Example options

```
{`r`, `g`, `b`, `c`, `m`, `k`, `w`}
or
`(3, )` `ndarray`
or
`list` of length `3`
```

- **line_style** ({*-*, *--*, *-.*, *:*}, optional) – The style of the lines.
- **line_width** (*float*, optional) – The width of the lines.
- **render_markers** (*bool*, optional) – If *True*, the markers will be rendered.
- **marker_style** (*See Below*, optional) – The style of the markers. Example options

```
{`.``, ``o``, ``v``, ``^``, ``<``, ``>``, ``+``,
  ``x``, ``D``, ``d``, ``s``, ``p``, ``*``, ``h``, ``H``,
  ``1``, ``2``, ``3``, ``4``, ``8``}
```

- **marker_size** (*int*, optional) – The size of the markers in points².
- **marker_face_colour** (*See Below, optional*) – The face (filling) colour of the markers. Example options

```
{`r``, ``g``, ``b``, ``c``, ``m``, ``k``, ``w``}
or
``(3, )`` `ndarray`
or
`list` of length ``3``
```

- **marker_edge_colour** (*See Below, optional*) – The edge colour of the markers. Example options

```
{`r``, ``g``, ``b``, ``c``, ``m``, ``k``, ``w``}
or
``(3, )`` `ndarray`
or
`list` of length ``3``
```

- **marker_edge_width** (*float*, optional) – The width of the markers' edge.
- **render_axes** (*bool*, optional) – If `True`, the axes will be rendered.
- **axes_font_name** (*See Below, optional*) – The font of the axes. Example options

```
{`serif``, ``sans-serif``, ``cursive``, ``fantasy``,
  ``monospace``}
```

- **axes_font_size** (*int*, optional) – The font size of the axes.
- **axes_font_style** (`{normal, italic, oblique}`, optional) – The font style of the axes.
- **axes_font_weight** (*See Below, optional*) – The font weight of the axes. Example options

```
{`ultralight``, ``light``, ``normal``, ``regular``,
  ``book``, ``medium``, ``roman``, ``semibold``,
  ``demibold``, ``demi``, ``bold``, ``heavy``,
  ``extra bold``, ``black``}
```

- **figure_size** (`((float, float) or None`, optional) – The size of the figure in inches.
- **render_grid** (*bool*, optional) – If `True`, the grid will be rendered.
- **grid_line_style** (`{-, --, -., :}`, optional) – The style of the grid lines.
- **grid_line_width** (*float*, optional) – The width of the grid lines.

Returns `viewer` (`MatplotlibRenderer`) – The viewer object.

plot_eigenvalues_ratio_widget (*figure_size=(10, 6), style='coloured'*)

Plot of the variance ratio captured by the eigenvalues using an interactive widget.

Parameters

- **figure_size** (`((float, float) or None`, optional) – The size of the figure in inches.
- **style** (`{'coloured', 'minimal'}`, optional) – If `'coloured'`, then the style of the widget will be coloured. If `minimal`, then the style is simple using black and white colours.

plot_eigenvalues_widget (*figure_size*=(10, 6), *style*='coloured')

Plot of the eigenvalues using an interactive widget.

Parameters

- **figure_size** ((float, float) or None, optional) – The size of the figure in inches.
- **style** ({'coloured', 'minimal'}, optional) – If 'coloured', then the style of the widget will be coloured. If *minimal*, then the style is simple using black and white colours.

project (*vector*)

Projects the *vector* onto the model, retrieving the optimal linear reconstruction weights.

Parameters**vector** ((n_features,) *ndarray*) – A vectorized novel instance.

Returns**weights** ((n_components,) *ndarray*) – A vector of optimal linear weights.

project_out (*vector*)

Returns a version of *vector* where all the basis of the model have been projected out.

Parameters**vector** ((n_features,) *ndarray*) – A novel vector.

Returns**projected_out** ((n_features,) *ndarray*) – A copy of *vector* with all basis of the model projected out.

project_out_vectors (*vectors*)

Returns a version of *vectors* where all the bases of the model have been projected out.

Parameters**vectors** ((n_vectors, n_features) *ndarray*) – A matrix of novel vectors.

Returns**projected_out** ((n_vectors, n_features) *ndarray*) – A copy of *vectors* with all bases of the model projected out.

project_vectors (*vectors*)

Projects each of the *vectors* onto the model, retrieving the optimal linear reconstruction weights for each instance.

Parameters**vectors** ((n_samples, n_features) *ndarray*) – Array of vectorized novel instances.

Returns**projected** ((n_samples, n_components) *ndarray*) – The matrix of optimal linear weights.

project_whitened (*vector_instance*)

Projects the *vector_instance* onto the whitened components, retrieving the whitened linear weightings.

Parameters**vector_instance** ((n_features,) *ndarray*) – A novel vector.

Returns**projected** ((n_features,) *ndarray*) – A vector of whitened linear weightings

reconstruct (*vector*)

Project a *vector* onto the linear space and rebuild from the weights found.

Parameters**vector** ((n_features,) *ndarray*) – A vectorized novel instance to project.

Returns**reconstructed** ((n_features,) *ndarray*) – The reconstructed vector.

reconstruct_vectors (*vectors*)

Projects the *vectors* onto the linear space and rebuilds vectors from the weights found.

Parameters**vectors** ((n_vectors, n_features) *ndarray*) – A set of vectors to project.

Returns**reconstructed** ((n_vectors, n_features) *ndarray*) – The reconstructed vectors.

trim_components (*n_components*=None)

Permanently trims the components down to a certain amount. The number of active components will be automatically reset to this particular value.

This will reduce *self.n_components* down to *n_components* (if None, *self.n_active_components* will be

used), freeing up memory in the process.

Once the model is trimmed, the trimmed components cannot be recovered.

Parameters
`n_components` (*int* ≥ 1 or *float* > 0.0 or *None*, optional) – The number of components that are kept or else the amount (ratio) of variance that is kept. If *None*, *self.n_active_components* is used.

Notes

In case *n_components* is greater than the total number of components or greater than the amount of variance currently kept, this method does not perform any action.

`variance()`

Returns the total amount of variance retained by the active components.

Returns
`variance` (*float*) – Total variance captured by the active components.

`variance_ratio()`

Returns the ratio between the amount of variance retained by the active components and the total amount of variance present on the original samples.

Returns
`variance_ratio` (*float*) – Ratio of active components variance and total variance present in original samples.

`whitened_components()`

Returns the active components of the model, whitened.

Returns
`whitened_components` ((*n_active_components*, *n_features*) *ndarray*) – The whitened components.

`components`

Returns the active components of the model.

Type (*n_active_components*, *n_features*) *ndarray*

`eigenvalues`

Returns the eigenvalues associated with the active components of the model, i.e. the amount of variance captured by each active component, sorted from largest to smallest.

Type (*n_active_components*,) *ndarray*

`n_active_components`

The number of components currently in use on this model.

Type *int*

`n_components`

The number of bases of the model.

Type *int*

`n_features`

The number of elements in each linear component.

Type *int*

2.7.3 Gaussian Markov Random Field

GMRFModel

```
class menpo.model.GMRFModel(samples, graph, mode='concatenation', n_components=None,
                             dtype=<MagicMock name='mock.float64' id='140667224945232'>,
                             sparse=True, n_samples=None, bias=0, incremental=False, verbose=False)
```

Bases: GMRFVectorModel

Trains a Gaussian Markov Random Field (GMRF).

Parameters

- **samples** (*list or iterable of Vectorizable*) – List or iterable of samples to build the model from.
- **graph** (*UndirectedGraph or DirectedGraph or Tree*) – The graph that defines the relations between the features.
- **n_samples** (*int, optional*) – If provided then `samples` must be an iterator that yields `n_samples`. If not provided then `samples` has to be a *list* (so we know how large the data matrix needs to be).
- **mode** (*{'concatenation', 'subtraction'}, optional*) – Defines the feature vector of each edge. Assuming that \mathbf{x}_i and \mathbf{x}_j are the feature vectors of two adjacent vertices $(i, j : (v_i, v_j) \in E)$, then the edge's feature vector in the case of 'concatenation' is

$$[\mathbf{x}_i^T, \mathbf{x}_j^T]^T$$

and in the case of 'subtraction'

$$\mathbf{x}_i - \mathbf{x}_j$$

- **n_components** (*int or None, optional*) – When `None` (default), the covariance matrix of each edge is inverted using `np.linalg.inv`. If *int*, it is inverted using truncated SVD using the specified number of components.
- **dtype** (*numpy.dtype, optional*) – The data type of the GMRF's precision matrix. For example, it can be set to `numpy.float32` for single precision or to `numpy.float64` for double precision. Depending on the size of the precision matrix, this option can you a lot of memory.
- **sparse** (*bool, optional*) – When `True`, the GMRF's precision matrix has type `scipy.sparse.bsr_matrix`, otherwise it is a `numpy.array`.
- **bias** (*int, optional*) – Default normalization is by $(N - 1)$, where N is the number of observations given (unbiased estimate). If *bias* is 1, then normalization is by N . These values can be overridden by using the keyword `ddof` in `numpy` versions ≥ 1.5 .
- **incremental** (*bool, optional*) – This argument must be set to `True` in case the user wants to incrementally update the GMRF. Note that if `True`, the model occupies 2x memory.
- **verbose** (*bool, optional*) – If `True`, the progress of the model's training is printed.

Notes

Let us denote a graph as $G = (V, E)$, where $V = \{v_1, v_2, \dots, v_{|V|}\}$ is the set of $|V|$ vertices and there is an edge $(v_i, v_j) \in E$ for each pair of connected vertices. Let us also assume that we have a set of random variables $X = \{X_i\}, \forall i : v_i \in V$, which represent an abstract feature vector of length k extracted from each vertex v_i , i.e. $\mathbf{x}_i, i : v_i \in V$.

A GMRF is described by an undirected graph, where the vertexes stand for random variables and the edges impose statistical constraints on these random variables. Thus, the GMRF models the set of random variables with a multivariate normal distribution

$$p(X = \mathbf{x} | G) \sim \mathcal{N}(\boldsymbol{\mu}, \boldsymbol{\Sigma})$$

We denote by \mathbf{Q} the block-sparse precision matrix that is the inverse of the covariance matrix $\boldsymbol{\Sigma}$, i.e. $\mathbf{Q} = \boldsymbol{\Sigma}^{-1}$. By applying the GMRF we make the assumption that the random variables satisfy the three Markov properties (pairwise, local and global) and that the blocks of the precision matrix that correspond to disjoint vertexes are zero, i.e.

$$\mathbf{Q}_{ij} = \mathbf{0}_{k \times k}, \forall i, j : (v_i, v_j) \notin E$$

References

increment (*samples*, *n_samples=None*, *verbose=False*)

Update the mean and precision matrix of the GMRF by updating the distributions of all the edges.

Parameters

- **samples** (*list* or *iterable* of *Vectorizable*) – List or iterable of samples to build the model from.
- **n_samples** (*int*, optional) – If provided then *samples* must be an iterator that yields *n_samples*. If not provided then *samples* has to be a list (so we know how large the data matrix needs to be).
- **verbose** (*bool*, optional) – If *True*, the progress of the model's incremental update is printed.

mahalanobis_distance (*samples*, *subtract_mean=True*, *square_root=False*)

Compute the mahalanobis distance given a sample *x* or an array of samples *X*, i.e.

$$\sqrt{(\mathbf{x} - \boldsymbol{\mu})^T \mathbf{Q} (\mathbf{x} - \boldsymbol{\mu})} \text{ or } \sqrt{(\mathbf{X} - \boldsymbol{\mu})^T \mathbf{Q} (\mathbf{X} - \boldsymbol{\mu})}$$

Parameters

- **samples** (*Vectorizable* or *list* of *Vectorizable*) – The new data sample or a list of samples.
- **subtract_mean** (*bool*, optional) – When *True*, the mean vector is subtracted from the data vector.
- **square_root** (*bool*, optional) – If *False*, the mahalanobis distance gets squared.

mean ()

Return the mean of the model.

Type *Vectorizable*

principal_components_analysis (*max_n_components=None*)

Returns a *PCAModel* with the Principal Components.

Note that the eigenvalue decomposition is applied directly on the precision matrix and then the eigenvalues are inverted.

Parameters **max_n_components** (*int* or *None*, optional) – The maximum number of principal components. If *None*, all the components are returned.

Returns *pca* (*PCAModel*) – The PCA model.

GMRFVectorModel

```
class menpo.model.GMRFVectorModel (samples, graph, n_samples=None, mode='concatenation',
                                     n_components=None, dtype=<MagicMock
                                     name='mock.float64' id='140667224945232'>, sparse=True,
                                     bias=0, incremental=False, verbose=False)
```

Bases: *object*

Trains a Gaussian Markov Random Field (GMRF).

Parameters

- **samples** (*ndarray* or *list* or *iterable* of *ndarray*) – List or iterable of numpy arrays to build the model from, or an existing data matrix.
- **graph** (*UndirectedGraph* or *DirectedGraph* or *Tree*) – The graph that defines the relations between the features.
- **n_samples** (*int*, optional) – If provided then *samples* must be an iterator that yields *n_samples*. If not provided then *samples* has to be a *list* (so we know how large the data matrix needs to be).
- **mode** ({'concatenation', 'subtraction'}, optional) – Defines the feature vector of each edge. Assuming that *x_i* and *x_j* are the feature vectors of two

adjacent vertices $(i, j : (v_i, v_j) \in E)$, then the edge's feature vector in the case of 'concatenation' is

$$[\mathbf{x}_i^T, \mathbf{x}_j^T]^T$$

and in the case of 'subtraction'

$$\mathbf{x}_i - \mathbf{x}_j$$

- **n_components** (*int* or *None*, optional) – When *None* (default), the covariance matrix of each edge is inverted using *np.linalg.inv*. If *int*, it is inverted using truncated SVD using the specified number of components.
- **dtype** (*numpy.dtype*, optional) – The data type of the GMRF's precision matrix. For example, it can be set to *numpy.float32* for single precision or to *numpy.float64* for double precision. Depending on the size of the precision matrix, this option can you a lot of memory.
- **sparse** (*bool*, optional) – When *True*, the GMRF's precision matrix has type *scipy.sparse.bsr_matrix*, otherwise it is a *numpy.array*.
- **bias** (*int*, optional) – Default normalization is by $(N - 1)$, where *N* is the number of observations given (unbiased estimate). If *bias* is 1, then normalization is by *N*. These values can be overridden by using the keyword *ddof* in *numpy* versions ≥ 1.5 .
- **incremental** (*bool*, optional) – This argument must be set to *True* in case the user wants to incrementally update the GMRF. Note that if *True*, the model occupies 2x memory.
- **verbose** (*bool*, optional) – If *True*, the progress of the model's training is printed.

Notes

Let us denote a graph as $G = (V, E)$, where $V = \{v_1, v_2, \dots, v_{|V|}\}$ is the set of $|V|$ vertices and there is an edge $(v_i, v_j) \in E$ for each pair of connected vertices. Let us also assume that we have a set of random variables $X = \{X_i\}, \forall i : v_i \in V$, which represent an abstract feature vector of length k extracted from each vertex v_i , i.e. $\mathbf{x}_i, i : v_i \in V$.

A GMRF is described by an undirected graph, where the vertexes stand for random variables and the edges impose statistical constraints on these random variables. Thus, the GMRF models the set of random variables with a multivariate normal distribution

$$p(X = \mathbf{x}|G) \sim \mathcal{N}(\boldsymbol{\mu}, \boldsymbol{\Sigma})$$

We denote by \mathbf{Q} the block-sparse precision matrix that is the inverse of the covariance matrix $\boldsymbol{\Sigma}$, i.e. $\mathbf{Q} = \boldsymbol{\Sigma}^{-1}$. By applying the GMRF we make the assumption that the random variables satisfy the three Markov properties (pairwise, local and global) and that the blocks of the precision matrix that correspond to disjoint vertexes are zero, i.e.

$$\mathbf{Q}_{ij} = \mathbf{0}_{k \times k}, \forall i, j : (v_i, v_j) \notin E$$

References

increment (*samples*, *n_samples=None*, *verbose=False*)

Update the mean and precision matrix of the GMRF by updating the distributions of all the edges.

Parameters

- **samples** (*ndarray* or *list* or *iterable* of *ndarray*) – List or iterable of *numpy* arrays to build the model from, or an existing data matrix.
- **n_samples** (*int*, optional) – If provided then *samples* must be an iterator that yields *n_samples*. If not provided then *samples* has to be a list (so we know how large the data matrix needs to be).

- verbose** (*bool*, optional) – If `True`, the progress of the model’s incremental update is printed.

mahalanobis_distance (*samples*, *subtract_mean=True*, *square_root=False*)

Compute the mahalanobis distance given a sample `x` or an array of samples `X`, i.e.

$$\sqrt{(\mathbf{x} - \boldsymbol{\mu})^T \mathbf{Q} (\mathbf{x} - \boldsymbol{\mu})} \text{ or } \sqrt{(\mathbf{X} - \boldsymbol{\mu})^T \mathbf{Q} (\mathbf{X} - \boldsymbol{\mu})}$$

Parameters

- samples** (*ndarray*) – A single data vector or an array of multiple data vectors.
- subtract_mean** (*bool*, optional) – When `True`, the mean vector is subtracted from the data vector.
- square_root** (*bool*, optional) – If `False`, the mahalanobis distance gets squared.

mean ()

Return the mean of the model. For this model, returns the same result as `mean_vector`.

Type *ndarray*

principal_components_analysis (*max_n_components=None*)

Returns a `PCAVectorModel` with the Principal Components.

Note that the eigenvalue decomposition is applied directly on the precision matrix and then the eigenvalues are inverted.

Parameters **max_n_components** (*int* or `None`, optional) – The maximum number of principal components. If `None`, all the components are returned.

Returns `pca` (`PCAVectorModel`) – The PCA model.

2.8 menpo.shape

2.8.1 Base Classes

Shape

class `menpo.shape.base.Shape`

Bases: `Vectorizable`, `Transformable`, `Landmarkable`, `LandmarkableViewable`, `Viewable`

Abstract representation of shape. Shapes are `Transformable`, `Vectorizable`, `Landmarkable`, `LandmarkableViewable` and `Viewable`. This base class handles transforming landmarks when the shape is transformed. Therefore, implementations of `Shape` have to implement the abstract `_transform_self_inplace()` method that handles transforming the `Shape` itself.

as_vector (***kwargs*)

Returns a flattened representation of the object as a single vector.

Returns `vector` (*(N,)* *ndarray*) – The core representation of the object, flattened into a single vector. Note that this is always a view back on to the original object, but is not writable.

copy ()

Generate an efficient copy of this object.

Note that Numpy arrays and other `Copyable` objects on `self` will be deeply copied. Dictionaries and sets will be shallow copied, and everything else will be assigned (no copy will be made).

Classes that store state other than numpy arrays and immutable types should overwrite this method to ensure all state is copied.

Returns `type(self)` – A copy of this object

from_vector (*vector*)

Build a new instance of the object from it's vectorized state.

self is used to fill out the missing state required to rebuild a full object from it's standardized flattened state. This is the default implementation, which is which is a `deepcopy` of the object followed by a call to `from_vector_inplace()`. This method can be overridden for a performance benefit if desired.

Parameters**vector** ((*n_parameters*,) *ndarray*) – Flattened representation of the object.

Returns**object** (`type(self)`) – An new instance of this class.

from_vector_inplace (*vector*)

Deprecated. Use the non-mutating API, `from_vector`.

For internal usage in performance-sensitive spots, see `_from_vector_inplace()`

Parameters**vector** ((*n_parameters*,) *ndarray*) – Flattened representation of this object

has_nan_values ()

Tests if the vectorized form of the object contains `nan` values or not. This is particularly useful for objects with unknown values that have been mapped to `nan` values.

Returns**has_nan_values** (*bool*) – If the vectorized object contains `nan` values.

n_dims ()

The total number of dimensions.

Type*int*

has_landmarks

Whether the object has landmarks.

Type*bool*

landmarks

The landmarks object.

Type*LandmarkManager*

n_landmark_groups

The number of landmark groups on this object.

Type*int*

n_parameters

The length of the vector that this object produces.

Type*int*

2.8.2 PointCloud

PointCloud

class `menpo.shape.PointCloud` (*points*, *copy=True*)

Bases: *Shape*

An N-dimensional point cloud. This is internally represented as an *ndarray* of shape (*n_points*, *n_dims*). This class is important for dealing with complex functionality such as viewing and representing metadata such as landmarks.

Currently only 2D and 3D pointclouds are viewable.

Parameters

• **points** ((*n_points*, *n_dims*) *ndarray*) – The array representing the points.

• **copy** (*bool*, optional) – If `False`, the points will not be copied on assignment. Note that this will miss out on additional checks. Further note that we still demand that the

array is C-contiguous - if it isn't, a copy will be generated anyway. In general this should only be used if you know what you are doing.

```
_view_2d (figure_id=None, new_figure=False, image_view=True, render_markers=True,
marker_style='o', marker_size=20, marker_face_colour='r', marker_edge_colour='k',
marker_edge_width=1.0, render_numbering=False, numbers_horizontal_align='center',
numbers_vertical_align='bottom', numbers_font_name='sans-serif', num-
bers_font_size=10, numbers_font_style='normal', numbers_font_weight='normal',
numbers_font_colour='k', render_axes=True, axes_font_name='sans-serif',
axes_font_size=10, axes_font_style='normal', axes_font_weight='normal',
axes_x_limits=None, axes_y_limits=None, axes_x_ticks=None, axes_y_ticks=None,
figure_size=(10, 8), label=None, **kwargs)
```

Visualization of the PointCloud in 2D.

Returns

- **figure_id** (*object*, optional) – The id of the figure to be used.
- **new_figure** (*bool*, optional) – If `True`, a new figure is created.
- **image_view** (*bool*, optional) – If `True` the PointCloud will be viewed as if it is in the image coordinate system.
- **render_markers** (*bool*, optional) – If `True`, the markers will be rendered.
- **marker_style** (*See Below*, optional) – The style of the markers. Example options

```
{., , o, v, ^, <, >, +, x, D, d, s, p, *, h, H, 1, 2, 3, 4, 8}
```

- **marker_size** (*int*, optional) – The size of the markers in points².
- **marker_face_colour** (*See Below*, optional) – The face (filling) colour of the markers. Example options

```
{r, g, b, c, m, k, w}
or
(3, ) ndarray
```

- **marker_edge_colour** (*See Below*, optional) – The edge colour of the markers. Example options

```
{r, g, b, c, m, k, w}
or
(3, ) ndarray
```

- **marker_edge_width** (*float*, optional) – The width of the markers' edge.
- **render_numbering** (*bool*, optional) – If `True`, the landmarks will be numbered.
- **numbers_horizontal_align** ({*center*, *right*, *left*}, optional) – The horizontal alignment of the numbers' texts.
- **numbers_vertical_align** ({*center*, *top*, *bottom*, *baseline*}, optional) – The vertical alignment of the numbers' texts.
- **numbers_font_name** (*See Below*, optional) – The font of the numbers. Example options

```
{serif, sans-serif, cursive, fantasy, monospace}
```

- **numbers_font_size** (*int*, optional) – The font size of the numbers.
- **numbers_font_style** ({*normal*, *italic*, *oblique*}, optional) – The font style of the numbers.
- **numbers_font_weight** (*See Below*, optional) – The font weight of the numbers. Example options

```
{ultralight, light, normal, regular, book, medium, roman,
semibold, demibold, demi, bold, heavy, extra bold, black}
```

- **numbers_font_colour** (*See Below, optional*) – The font colour of the numbers. Example options

```
{r, g, b, c, m, k, w}
or
(3, ) ndarray
```

- **render_axes** (*bool, optional*) – If `True`, the axes will be rendered.
- **axes_font_name** (*See Below, optional*) – The font of the axes. Example options

```
{serif, sans-serif, cursive, fantasy, monospace}
```

- **axes_font_size** (*int, optional*) – The font size of the axes.
- **axes_font_style** (*{normal, italic, oblique}, optional*) – The font style of the axes.
- **axes_font_weight** (*See Below, optional*) – The font weight of the axes. Example options

```
{ultralight, light, normal, regular, book, medium, roman,
semibold, demibold, demi, bold, heavy, extra bold, black}
```

- **axes_x_limits** (*float or (float, float) or None, optional*) – The limits of the x axis. If *float*, then it sets padding on the right and left of the PointCloud as a percentage of the PointCloud's width. If *tuple* or *list*, then it defines the axis limits. If *None*, then the limits are set automatically.
- **axes_y_limits** (*((float, float) tuple or None, optional)*) – The limits of the y axis. If *float*, then it sets padding on the top and bottom of the PointCloud as a percentage of the PointCloud's height. If *tuple* or *list*, then it defines the axis limits. If *None*, then the limits are set automatically.
- **axes_x_ticks** (*list or tuple or None, optional*) – The ticks of the x axis.
- **axes_y_ticks** (*list or tuple or None, optional*) – The ticks of the y axis.
- **figure_size** (*((float, float) tuple or None, optional)*) – The size of the figure in inches.
- **label** (*str, optional*) – The name entry in case of a legend.

Returnsviewer (PointGraphViewer2d) – The viewer object.

```
_view_landmarks_2d (group=None, with_labels=None, without_labels=None, figure_id=None, new_figure=False, image_view=True, render_lines=True, line_colour=None, line_style='-', line_width=1, render_markers=True, marker_style='o', marker_size=20, marker_face_colour=None, marker_edge_colour=None, marker_edge_width=1.0, render_numbering=False, numbers_horizontal_align='center', numbers_vertical_align='bottom', numbers_font_name='sans-serif', numbers_font_size=10, numbers_font_style='normal', numbers_font_weight='normal', numbers_font_colour='k', render_legend=False, legend_title='', legend_font_name='sans-serif', legend_font_style='normal', legend_font_size=10, legend_font_weight='normal', legend_marker_scale=None, legend_location=2, legend_bbox_to_anchor=(1.05, 1.0), legend_border_axes_pad=None, legend_n_columns=1, legend_horizontal_spacing=None, legend_vertical_spacing=None, legend_border=True, legend_border_padding=None, legend_shadow=False, legend_rounded_corners=False, render_axes=False, axes_font_name='sans-serif', axes_font_size=10, axes_font_style='normal', axes_font_weight='normal', axes_x_limits=None, axes_y_limits=None, axes_x_ticks=None, axes_y_ticks=None, figure_size=(10, 8))
```

Visualize the landmarks. This method will appear on the Image as `view_landmarks` if the Image is 2D.

Parameters

- **group** (*str* or “None” optional) – The landmark group to be visualized. If None and there are more than one landmark groups, an error is raised.
- **with_labels** (None or *str* or *list* of *str*, optional) – If not None, only show the given label(s). Should **not** be used with the `without_labels` kwarg.
- **without_labels** (None or *str* or *list* of *str*, optional) – If not None, show all except the given label(s). Should **not** be used with the `with_labels` kwarg.
- **figure_id** (*object*, optional) – The id of the figure to be used.
- **new_figure** (*bool*, optional) – If True, a new figure is created.
- **image_view** (*bool*, optional) – If True the PointCloud will be viewed as if it is in the image coordinate system.
- **render_lines** (*bool*, optional) – If True, the edges will be rendered.
- **line_colour** (*See Below*, optional) – The colour of the lines. Example options:

```
{r, g, b, c, m, k, w}
or
(3, ) ndarray
```

- **line_style** ({`-`, `--`, `-.`, `:`}, optional) – The style of the lines.
- **line_width** (*float*, optional) – The width of the lines.
- **render_markers** (*bool*, optional) – If True, the markers will be rendered.
- **marker_style** (*See Below*, optional) – The style of the markers. Example options

```
{., ,, o, v, ^, <, >, +, x, D, d, s, p, *, h, H, 1, 2, 3, 4, 8}
```

- **marker_size** (*int*, optional) – The size of the markers in points².
- **marker_face_colour** (*See Below*, optional) – The face (filling) colour of the markers. Example options

```
{r, g, b, c, m, k, w}
or
(3, ) ndarray
```

- **marker_edge_colour** (*See Below*, optional) – The edge colour of the markers. Example options

```
{r, g, b, c, m, k, w}
or
(3, ) ndarray
```

- **marker_edge_width** (*float*, optional) – The width of the markers’ edge.
- **render_numbering** (*bool*, optional) – If True, the landmarks will be numbered.
- **numbers_horizontal_align** ({`center`, `right`, `left`}, optional) – The horizontal alignment of the numbers’ texts.
- **numbers_vertical_align** ({`center`, `top`, `bottom`, `baseline`}, optional) – The vertical alignment of the numbers’ texts.
- **numbers_font_name** (*See Below*, optional) – The font of the numbers. Example options

```
{serif, sans-serif, cursive, fantasy, monospace}
```

- **numbers_font_size** (*int*, optional) – The font size of the numbers.

- numbers_font_style** ({normal, italic, oblique}, optional) – The font style of the numbers.
- numbers_font_weight** (*See Below, optional*) – The font weight of the numbers. Example options

```
{ultralight, light, normal, regular, book, medium, roman,
semibold, demibold, demi, bold, heavy, extra bold, black}
```

- numbers_font_colour** (*See Below, optional*) – The font colour of the numbers. Example options

```
{r, g, b, c, m, k, w}
or
(3, ) ndarray
```

- render_legend** (*bool*, optional) – If `True`, the legend will be rendered.
- legend_title** (*str*, optional) – The title of the legend.
- legend_font_name** (*See below, optional*) – The font of the legend. Example options

```
{serif, sans-serif, cursive, fantasy, monospace}
```

- legend_font_style** ({normal, italic, oblique}, optional) – The font style of the legend.
- legend_font_size** (*int*, optional) – The font size of the legend.
- legend_font_weight** (*See Below, optional*) – The font weight of the legend. Example options

```
{ultralight, light, normal, regular, book, medium, roman,
semibold, demibold, demi, bold, heavy, extra bold, black}
```

- legend_marker_scale** (*float*, optional) – The relative size of the legend markers with respect to the original
- legend_location** (*int*, optional) – The location of the legend. The predefined values are:

'best'	0
'upper right'	1
'upper left'	2
'lower left'	3
'lower right'	4
'right'	5
'center left'	6
'center right'	7
'lower center'	8
'upper center'	9
'center'	10

- legend_bbox_to_anchor** (*((float, float) tuple*, optional) – The bbox that the legend will be anchored.
- legend_border_axes_pad** (*float*, optional) – The pad between the axes and legend border.
- legend_n_columns** (*int*, optional) – The number of the legend's columns.
- legend_horizontal_spacing** (*float*, optional) – The spacing between the columns.
- legend_vertical_spacing** (*float*, optional) – The vertical space between the legend entries.

- **legend_border** (*bool*, optional) – If `True`, a frame will be drawn around the legend.
- **legend_border_padding** (*float*, optional) – The fractional whitespace inside the legend border.
- **legend_shadow** (*bool*, optional) – If `True`, a shadow will be drawn behind legend.
- **legend_rounded_corners** (*bool*, optional) – If `True`, the frame’s corners will be rounded (fancybox).
- **render_axes** (*bool*, optional) – If `True`, the axes will be rendered.
- **axes_font_name** (*See Below, optional*) – The font of the axes. Example options

```
{serif, sans-serif, cursive, fantasy, monospace}
```

- **axes_font_size** (*int*, optional) – The font size of the axes.
- **axes_font_style** ({*normal, italic, oblique*}, optional) – The font style of the axes.
- **axes_font_weight** (*See Below, optional*) – The font weight of the axes. Example options

```
{ultralight, light, normal, regular, book, medium, roman, semibold, demibold, demi, bold, heavy, extra bold, black}
```

- **axes_x_limits** (*float* or (*float, float*) or `None`, optional) – The limits of the x axis. If *float*, then it sets padding on the right and left of the PointCloud as a percentage of the PointCloud’s width. If *tuple* or *list*, then it defines the axis limits. If `None`, then the limits are set automatically.
- **axes_y_limits** ((*float, float*) *tuple* or `None`, optional) – The limits of the y axis. If *float*, then it sets padding on the top and bottom of the PointCloud as a percentage of the PointCloud’s height. If *tuple* or *list*, then it defines the axis limits. If `None`, then the limits are set automatically.
- **axes_x_ticks** (*list* or *tuple* or `None`, optional) – The ticks of the x axis.
- **axes_y_ticks** (*list* or *tuple* or `None`, optional) – The ticks of the y axis.
- **figure_size** ((*float, float*) *tuple* or `None` optional) – The size of the figure in inches.

Raises

- `ValueError` – If both `with_labels` and `without_labels` are passed.
- `ValueError` – If the landmark manager doesn’t contain the provided group label.

as_vector (***kwargs*)

Returns a flattened representation of the object as a single vector.

Returns `vector` ((*N*,) *ndarray*) – The core representation of the object, flattened into a single vector. Note that this is always a view back on to the original object, but is not writable.

bounding_box ()

Return a bounding box from two corner points as a directed graph. The the first point (0) should be nearest the origin. In the case of an image, this ordering would appear as:

```
0<--3
|   ^
|   |
v   |
1-->2
```

In the case of a pointcloud, the ordering will appear as:

```
3<--2
|   ^
|   |
v   |
0-->1
```

Returns`bounding_box` (*PointDirectedGraph*) – The axis aligned bounding box of the *PointCloud*.

bounds (*boundary=0*)

The minimum to maximum extent of the *PointCloud*. An optional boundary argument can be provided to expand the bounds by a constant margin.

Parameters`boundary` (*float*) – A optional padding distance that is added to the bounds. Default is 0, meaning the max/min of tightest possible containing square/cube/hypercube is returned.

Returns

- `min_b` ((*n_dims*,) *ndarray*) – The minimum extent of the *PointCloud* and boundary along each dimension

- `max_b` ((*n_dims*,) *ndarray*) – The maximum extent of the *PointCloud* and boundary along each dimension

centre ()

The mean of all the points in this *PointCloud* (centre of mass).

Returns`centre` ((*n_dims*) *ndarray*) – The mean of this *PointCloud*'s points.

centre_of_bounds ()

The centre of the absolute bounds of this *PointCloud*. Contrast with `centre()`, which is the mean point position.

Returns`centre` (*n_dims ndarray*) – The centre of the bounds of this *PointCloud*.

copy ()

Generate an efficient copy of this object.

Note that Numpy arrays and other *Copyable* objects on `self` will be deeply copied. Dictionaries and sets will be shallow copied, and everything else will be assigned (no copy will be made).

Classes that store state other than numpy arrays and immutable types should overwrite this method to ensure all state is copied.

Returns`type(self)` – A copy of this object

distance_to (*pointcloud*, ***kwargs*)

Returns a distance matrix between this *PointCloud* and another. By default the Euclidean distance is calculated - see `scipy.spatial.distance.cdist` for valid kwargs to change the metric and other properties.

Parameters`pointcloud` (*PointCloud*) – The second pointcloud to compute distances between. This must be of the same dimension as this *PointCloud*.

Returns`distance_matrix` ((*n_points*, *n_points*) *ndarray*) – The symmetric pairwise distance matrix between the two *PointClouds* s.t. `distance_matrix[i, j]` is the distance between the *i*'th point of this *PointCloud* and the *j*'th point of the input *PointCloud*.

from_mask (*mask*)

A 1D boolean array with the same number of elements as the number of points in the *PointCloud*. This is then broadcast across the dimensions of the *PointCloud* and returns a new *PointCloud* containing only those points that were `True` in the mask.

Parameters`mask` ((*n_points*,) *ndarray*) – 1D array of booleans

Returns`pointcloud` (*PointCloud*) – A new pointcloud that has been masked.

Raises`ValueError` – Mask must have same number of points as pointcloud.

from_vector (*vector*)

Build a new instance of the object from it's vectorized state.

self is used to fill out the missing state required to rebuild a full object from it's standardized flattened state. This is the default implementation, which is which is a `deepcopy` of the object followed by a call to `from_vector_inplace()`. This method can be overridden for a performance benefit if desired.

Parametersvector ((*n_parameters*,) *ndarray*) – Flattened representation of the object.

Returnsobject (*type(self)*) – An new instance of this class.

from_vector_inplace (*vector*)

Deprecated. Use the non-mutating API, `from_vector`.

For internal usage in performance-sensitive spots, see `_from_vector_inplace()`

Parametersvector ((*n_parameters*,) *ndarray*) – Flattened representation of this object

h_points ()

Convert poincloud to a homogeneous array: (*n_dims* + 1, *n_points*)

Typetype (*self*)

has_nan_values ()

Tests if the vectorized form of the object contains `nan` values or not. This is particularly useful for objects with unknown values that have been mapped to `nan` values.

Returnshas_nan_values (*bool*) – If the vectorized object contains `nan` values.

classmethod init_2d_grid (*shape*, *spacing=None*)

Create a pointcloud that exists on a regular 2D grid. The first dimension is the number of rows in the grid and the second dimension of the shape is the number of columns. *spacing* optionally allows the definition of the distance between points (uniform over points). The spacing may be different for rows and columns.

Parameters

- **shape** (*tuple* of 2 *int*) – The size of the grid to create, this defines the number of points across each dimension in the grid. The first element is the number of rows and the second is the number of columns.
- **spacing** (*int* or *tuple* of 2 *int*, optional) – The spacing between points. If a single *int* is provided, this is applied uniformly across each dimension. If a *tuple* is provided, the spacing is applied non-uniformly as defined e.g. (2, 3) gives a spacing of 2 for the rows and 3 for the columns.

Returnsshape_cls (*type(cls)*) – A `PointCloud` or subclass arranged in a grid.

norm (***kwargs*)

Returns the norm of this `PointCloud`. This is a translation and rotation invariant measure of the point cloud's intrinsic size - in other words, it is always taken around the point cloud's centre.

By default, the Frobenius norm is taken, but this can be changed by setting *kwargs* - see `numpy.linalg.norm` for valid options.

Returnsnorm (*float*) – The norm of this `PointCloud`

range (*boundary=0*)

The range of the extent of the `PointCloud`.

Parametersboundary (*float*) – A optional padding distance that is used to extend the bounds from which the range is computed. Default is 0, no extension is performed.

Returnsrange ((*n_dims*,) *ndarray*) – The range of the `PointCloud` extent in each dimension.

tojson ()

Convert this `PointCloud` to a dictionary representation suitable for inclusion in the LJJSON landmark format.

Returns`json` (*dict*) – Dictionary with `points` keys.

view_widget (*browser_style='buttons', figure_size=(10, 8), style='coloured'*)

Visualization of the PointCloud using an interactive widget.

Parameters

- **browser_style** (`{'buttons', 'slider'}`, optional) – It defines whether the selector of the objects will have the form of plus/minus buttons or a slider.
- **figure_size** (`((int, int))`, optional) – The initial size of the rendered figure.
- **style** (`{'coloured', 'minimal'}`, optional) – If `'coloured'`, then the style of the widget will be coloured. If `minimal`, then the style is simple using black and white colours.

has_landmarks

Whether the object has landmarks.

Type`bool`

landmarks

The landmarks object.

Type`LandmarkManager`

n_dims

The number of dimensions in the pointcloud.

Type`int`

n_landmark_groups

The number of landmark groups on this object.

Type`int`

n_parameters

The length of the vector that this object produces.

Type`int`

n_points

The number of points in the pointcloud.

Type`int`

2.8.3 Graphs

UndirectedGraph

class `menpo.shape.UndirectedGraph` (*adjacency_matrix, copy=True, skip_checks=False*)

Bases: `Graph`

Class for Undirected Graph definition and manipulation.

Parameters

- **adjacency_matrix** (`((n_vertices, n_vertices,) ndarray or csr_matrix)`) – The adjacency matrix of the graph. The non-edges must be represented with zeros and the edges can have a weight value.
Note`adjacency_matrix` must be symmetric.
- **copy** (*bool*, optional) – If `False`, the `adjacency_matrix` will not be copied on assignment.
- **skip_checks** (*bool*, optional) – If `True`, no checks will be performed.

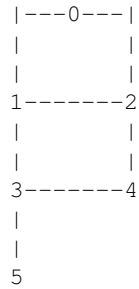
Raises

- `ValueError` – `adjacency_matrix` must be either a `numpy.ndarray` or a `scipy.sparse.csr_matrix`.
- `ValueError` – Graph must have at least two vertices.

- `ValueError` – `adjacency_matrix` must be square (`n_vertices, n_vertices,`), (`{adjacency_matrix.shape[0]}`, `{adjacency_matrix.shape[1]}`) given instead.
- `ValueError` – The adjacency matrix of an undirected graph must be symmetric.

Examples

The following undirected graph



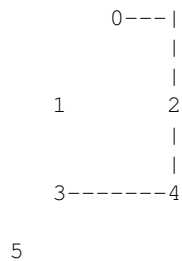
can be defined as

```
import numpy as np
adjacency_matrix = np.array([[0, 1, 1, 0, 0, 0],
                             [1, 0, 1, 1, 0, 0],
                             [1, 1, 0, 0, 1, 0],
                             [0, 1, 0, 0, 1, 1],
                             [0, 0, 1, 1, 0, 0],
                             [0, 0, 0, 1, 0, 0]])
graph = UndirectedGraph(adjacency_matrix)
```

or

```
from scipy.sparse import csr_matrix
adjacency_matrix = csr_matrix(
    ([1] * 14,
     ([0, 1, 0, 2, 1, 2, 1, 3, 2, 4, 3, 4, 3, 5],
      [1, 0, 2, 0, 2, 1, 3, 1, 4, 2, 4, 3, 5, 3])),
    shape=(6, 6))
graph = UndirectedGraph(adjacency_matrix)
```

The adjacency matrix of the following graph with isolated vertices



can be defined as

```
import numpy as np
adjacency_matrix = np.array([[0, 0, 1, 0, 0, 0],
                             [0, 0, 0, 0, 0, 0],
```

```

        [1, 0, 0, 0, 1, 0],
        [0, 0, 0, 0, 1, 0],
        [0, 0, 1, 1, 0, 0],
        [0, 0, 0, 0, 0, 0]])
graph = UndirectedGraph(adjacency_matrix)

```

or

```

from scipy.sparse import csr_matrix
adjacency_matrix = csr_matrix(([1] * 6, ([0, 2, 2, 4, 3, 4],
                                         [2, 0, 4, 2, 4, 3])),
                              shape=(6, 6))
graph = UndirectedGraph(adjacency_matrix)

```

find_all_paths (*start*, *end*, *path=[]*)

Returns a list of lists with all the paths (without cycles) found from start vertex to end vertex.

Parameters

- **start** (*int*) – The vertex from which the paths start.
- **end** (*int*) – The vertex from which the paths end.
- **path** (*list*, optional) – An existing path to append to.

Returns *paths* (*list of list*) – The list containing all the paths from start to end.

find_all_shortest_paths (*algorithm='auto'*, *unweighted=False*)

Returns the distances and predecessors arrays of the graph's shortest paths.

Parameters

- **algorithm** (*'str'*, *see below*, optional) – The algorithm to be used. Possible options are:

'dijkstra'	Dijkstra's algorithm with Fibonacci heaps
'bellman-ford'	Bellman-Ford algorithm
'johnson'	Johnson's algorithm
'floyd-warshall'	Floyd-Warshall algorithm
'auto'	Select the best among the above

- **unweighted** (*bool*, optional) – If `True`, then find unweighted distances. That is, rather than finding the path between each vertex such that the sum of weights is minimized, find the path such that the number of edges is minimized.

Returns

- **distances** ((*n_vertices*, *n_vertices*,) *ndarray*) – The matrix of distances between all graph vertices. `distances[i, j]` gives the shortest distance from vertex *i* to vertex *j* along the graph.
- **predecessors** ((*n_vertices*, *n_vertices*,) *ndarray*) – The matrix of predecessors, which can be used to reconstruct the shortest paths. Each entry `predecessors[i, j]` gives the index of the previous vertex in the path from vertex *i* to vertex *j*. If no path exists between vertices *i* and *j*, then `predecessors[i, j] = -9999`.

find_path (*start*, *end*, *method='bfs'*, *skip_checks=False*)

Returns a *list* with the first path (without cycles) found from the `start` vertex to the `end` vertex. It can employ either depth-first search or breadth-first search.

Parameters

- **start** (*int*) – The vertex from which the path starts.
- **end** (*int*) – The vertex to which the path ends.
- **method** ({*bfs*, *dfs*}, optional) – The method to be used.
- **skip_checks** (*bool*, optional) – If `True`, then input arguments won't pass through checks. Useful for efficiency.

Returns *path* (*list*) – The path's vertices.

Raises `ValueError` – Method must be either `bfs` or `dfs`.

find_shortest_path (*start*, *end*, *algorithm*='auto', *unweighted*=False, *skip_checks*=False)

Returns a *list* with the shortest path (without cycles) found from *start* vertex to *end* vertex.

Parameters

- **start** (*int*) – The vertex from which the path starts.
- **end** (*int*) – The vertex to which the path ends.
- **algorithm** ('str', *see below, optional*) – The algorithm to be used. Possible options are:

'dijkstra'	Dijkstra's algorithm with Fibonacci heaps
'bellman-ford'	Bellman-Ford algorithm
'johnson'	Johnson's algorithm
'floyd-warshall'	Floyd-Warshall algorithm
'auto'	Select the best among the above

- **unweighted** (*bool*, *optional*) – If `True`, then find unweighted distances. That is, rather than finding the path such that the sum of weights is minimized, find the path such that the number of edges is minimized.
- **skip_checks** (*bool*, *optional*) – If `True`, then input arguments won't pass through checks. Useful for efficiency.

Returns

- **path** (*list*) – The shortest path's vertices, including *start* and *end*. If there was not path connecting the vertices, then an empty *list* is returned.
- **distance** (*int* or *float*) – The distance (cost) of the path from *start* to *end*.

get_adjacency_list ()

Returns the adjacency list of the graph, i.e. a *list* of length `n_vertices` that for each vertex has a *list* of the vertex neighbours. If the graph is directed, the neighbours are children.

Returns `adjacency_list` (*list* of *list* of length `n_vertices`) – The adjacency list of the graph.

has_cycles ()

Checks if the graph has at least one cycle.

Returns `has_cycles` (*bool*) – `True` if the graph has cycles.

has_isolated_vertices ()

Whether the graph has any isolated vertices, i.e. vertices with no edge connections.

Returns `has_isolated_vertices` (*bool*) – `True` if the graph has at least one isolated vertex.

classmethod init_from_edges (*edges*, *n_vertices*, *skip_checks*=False)

Initialize graph from edges array.

Parameters

- **edges** ((*n_edges*, 2,) *ndarray*) – The *ndarray* of edges, i.e. all the pairs of vertices that are connected with an edge.
- **n_vertices** (*int*) – The total number of vertices, assuming that the numbering of vertices starts from 0. *edges* and *n_vertices* can be defined in a way to set isolated vertices.
- **skip_checks** (*bool*, *optional*) – If `True`, no checks will be performed.

Examples

The following undirected graph

```

|---0---|
|       |
|       |
1-----2
|       |

```

```
|       |
3-----4
|
|
5
```

can be defined as

```
from menpo.shape import UndirectedGraph
import numpy as np
edges = np.array([[0, 1], [1, 0], [0, 2], [2, 0], [1, 2], [2, 1],
                  [1, 3], [3, 1], [2, 4], [4, 2], [3, 4], [4, 3],
                  [3, 5], [5, 3]])
graph = UndirectedGraph.init_from_edges(edges, n_vertices=6)
```

Finally, the following graph with isolated vertices

```
      0---|
        |
        |
1       2
        |
        |
3-----4
5
```

can be defined as

```
from menpo.shape import UndirectedGraph
import numpy as np
edges = np.array([[0, 2], [2, 0], [2, 4], [4, 2], [3, 4], [4, 3]])
graph = UndirectedGraph.init_from_edges(edges, n_vertices=6)
```

is_edge (*vertex_1*, *vertex_2*, *skip_checks=False*)

Whether there is an edge between the provided vertices.

Parameters

- **vertex_1** (*int*) – The first selected vertex. Parent if the graph is directed.
- **vertex_2** (*int*) – The second selected vertex. Child if the graph is directed.
- **skip_checks** (*bool*, optional) – If `False`, the given vertices will be checked.

Returns *is_edge* (*bool*) – True if there is an edge connecting *vertex_1* and *vertex_2*.

Raises `ValueError` – The vertex must be between 0 and {*n_vertices*-1}.

is_tree ()

Checks if the graph is tree.

Returns *is_true* (*bool*) – If the graph is a tree.

isolated_vertices ()

Returns the isolated vertices of the graph (if any), i.e. the vertices that have no edge connections.

Returns *isolated_vertices* (*list*) – A *list* of the isolated vertices. If there aren't any, it returns an empty *list*.

minimum_spanning_tree (*root_vertex*)

Returns the minimum spanning tree of the graph using Kruskal's algorithm.

Parameters *root_vertex* (*int*) – The vertex that will be set as root in the output MST.

Returns *mst* (*Tree*) – The computed minimum spanning tree.

Raises`ValueError` – Cannot compute minimum spanning tree of a graph with isolated vertices

n_neighbours (*vertex*, *skip_checks=False*)

Returns the number of neighbours of the selected vertex.

Parameters

- **vertex** (*int*) – The selected vertex.
- **skip_checks** (*bool*, optional) – If `False`, the given vertex will be checked.

Returns`n_neighbours` (*int*) – The number of neighbours.

Raises`ValueError` – The vertex must be between 0 and {n_vertices-1}.

n_paths (*start*, *end*)

Returns the number of all the paths (without cycles) existing from start vertex to end vertex.

Parameters

- **start** (*int*) – The vertex from which the paths start.
- **end** (*int*) – The vertex from which the paths end.

Returns`n_paths` (*int*) – The paths' numbers.

neighbours (*vertex*, *skip_checks=False*)

Returns the neighbours of the selected vertex.

Parameters

- **vertex** (*int*) – The selected vertex.
- **skip_checks** (*bool*, optional) – If `False`, the given vertex will be checked.

Returns`neighbours` (*list*) – The list of neighbours.

Raises`ValueError` – The vertex must be between 0 and {n_vertices-1}.

n_edges

Returns the number of edges.

Type`int`

n_vertices

Returns the number of vertices.

Type`int`

vertices

Returns the *list* of vertices.

Type`list`

DirectedGraph

class `menpo.shape.DirectedGraph` (*adjacency_matrix*, *copy=True*, *skip_checks=False*)

Bases: `Graph`

Class for Directed Graph definition and manipulation.

Parameters

- **adjacency_matrix** ((*n_vertices*, *n_vertices*,) *ndarray* or *csr_matrix*) – The adjacency matrix of the graph in which the rows represent source vertices and columns represent destination vertices. The non-edges must be represented with zeros and the edges can have a weight value.
- **copy** (*bool*, optional) – If `False`, the `adjacency_matrix` will not be copied on assignment.
- **skip_checks** (*bool*, optional) – If `True`, no checks will be performed.

Raises

- `ValueError` – `adjacency_matrix` must be either a `numpy.ndarray` or a `scipy.sparse.csr_matrix`.
- `ValueError` – Graph must have at least two vertices.

•`ValueError` – `adjacency_matrix` must be square (`n_vertices, n_vertices,`), (`{adjacency_matrix.shape[0]}`, `{adjacency_matrix.shape[1]}`) given instead.

Examples

The following directed graph

```
|-->0<--|
|         |
|         |
1<----->2
|         |
v         v
3----->4
|
v
5
```

can be defined as

```
import numpy as np
adjacency_matrix = np.array([[0, 0, 0, 0, 0, 0],
                             [1, 0, 1, 1, 0, 0],
                             [1, 1, 0, 0, 1, 0],
                             [0, 0, 0, 0, 1, 1],
                             [0, 0, 0, 0, 0, 0],
                             [0, 0, 0, 0, 0, 0]])
graph = DirectedGraph(adjacency_matrix)
```

or

```
from scipy.sparse import csr_matrix
adjacency_matrix = csr_matrix(([1] * 8, ([1, 2, 1, 2, 1, 2, 3, 3],
                                         [0, 0, 2, 1, 3, 4, 4, 5])),
                              shape=(6, 6))
graph = DirectedGraph(adjacency_matrix)
```

The following graph with isolated vertices

```
    0<--|
      |
      |
1      2
      |
      v
3----->4
5
```

can be defined as

```
import numpy as np
adjacency_matrix = np.array([[0, 0, 0, 0, 0, 0],
                             [0, 0, 0, 0, 0, 0],
                             [1, 0, 0, 0, 1, 0],
                             [0, 0, 0, 0, 1, 0],
                             [0, 0, 0, 0, 0, 0],
                             [0, 0, 0, 0, 0, 0]])
```



```
graph = DirectedGraph(adjacency_matrix)
```

or

```
from scipy.sparse import csr_matrix
adjacency_matrix = csr_matrix(([1] * 3, ([2, 2, 3], [0, 4, 4])),
                              shape=(6, 6))
graph = DirectedGraph(adjacency_matrix)
```

children (*vertex*, *skip_checks=False*)

Returns the children of the selected vertex.

Parameters

- **vertex** (*int*) – The selected vertex.
- **skip_checks** (*bool*, optional) – If `False`, the given vertex will be checked.

Returns *children* (*list*) – The list of children.

Raises `ValueError` – The vertex must be between 0 and `{n_vertices-1}`.

find_all_paths (*start*, *end*, *path=[]*)

Returns a list of lists with all the paths (without cycles) found from start vertex to end vertex.

Parameters

- **start** (*int*) – The vertex from which the paths start.
- **end** (*int*) – The vertex from which the paths end.
- **path** (*list*, optional) – An existing path to append to.

Returns *paths* (*list of list*) – The list containing all the paths from start to end.

find_all_shortest_paths (*algorithm='auto'*, *unweighted=False*)

Returns the distances and predecessors arrays of the graph's shortest paths.

Parameters

- **algorithm** (*'str'*, *see below*, optional) – The algorithm to be used. Possible options are:

'dijkstra'	Dijkstra's algorithm with Fibonacci heaps
'bellman-ford'	Bellman-Ford algorithm
'johnson'	Johnson's algorithm
'floyd-warshall'	Floyd-Warshall algorithm
'auto'	Select the best among the above

- **unweighted** (*bool*, optional) – If `True`, then find unweighted distances. That is, rather than finding the path between each vertex such that the sum of weights is minimized, find the path such that the number of edges is minimized.

Returns

- **distances** (*(n_vertices, n_vertices,)* *ndarray*) – The matrix of distances between all graph vertices. `distances[i, j]` gives the shortest distance from vertex `i` to vertex `j` along the graph.
- **predecessors** (*(n_vertices, n_vertices,)* *ndarray*) – The matrix of predecessors, which can be used to reconstruct the shortest paths. Each entry `predecessors[i, j]` gives the index of the previous vertex in the path from vertex `i` to vertex `j`. If no path exists between vertices `i` and `j`, then `predecessors[i, j] = -9999`.

find_path (*start*, *end*, *method='bfs'*, *skip_checks=False*)

Returns a *list* with the first path (without cycles) found from the start vertex to the end vertex. It can employ either depth-first search or breadth-first search.

Parameters

- **start** (*int*) – The vertex from which the path starts.
- **end** (*int*) – The vertex to which the path ends.

- **method** ({bfs, dfs}, optional) – The method to be used.
- **skip_checks** (bool, optional) – If `True`, then input arguments won't pass through checks. Useful for efficiency.

Returns`path` (*list*) – The path's vertices.

Raises`ValueError` – Method must be either bfs or dfs.

find_shortest_path (*start, end, algorithm='auto', unweighted=False, skip_checks=False*)

Returns a *list* with the shortest path (without cycles) found from *start* vertex to *end* vertex.

Parameters

- **start** (*int*) – The vertex from which the path starts.
- **end** (*int*) – The vertex to which the path ends.
- **algorithm** ('str', see below, optional) – The algorithm to be used. Possible options are:

'dijkstra'	Dijkstra's algorithm with Fibonacci heaps
'bellman-ford'	Bellman-Ford algorithm
'johnson'	Johnson's algorithm
'floyd-warshall'	Floyd-Warshall algorithm
'auto'	Select the best among the above

- **unweighted** (bool, optional) – If `True`, then find unweighted distances. That is, rather than finding the path such that the sum of weights is minimized, find the path such that the number of edges is minimized.
- **skip_checks** (bool, optional) – If `True`, then input arguments won't pass through checks. Useful for efficiency.

Returns

- **path** (*list*) – The shortest path's vertices, including *start* and *end*. If there was not path connecting the vertices, then an empty *list* is returned.
- **distance** (*int* or *float*) – The distance (cost) of the path from *start* to *end*.

get_adjacency_list ()

Returns the adjacency list of the graph, i.e. a *list* of length *n_vertices* that for each vertex has a *list* of the vertex neighbours. If the graph is directed, the neighbours are children.

Returns`adjacency_list` (*list of list* of length *n_vertices*) – The adjacency list of the graph.

has_cycles ()

Checks if the graph has at least one cycle.

Returns`has_cycles` (bool) – `True` if the graph has cycles.

has_isolated_vertices ()

Whether the graph has any isolated vertices, i.e. vertices with no edge connections.

Returns`has_isolated_vertices` (bool) – `True` if the graph has at least one isolated vertex.

init_from_edges (*edges, n_vertices, skip_checks=False*)

Initialize graph from edges array.

Parameters

- **edges** ((*n_edges*, 2,) *ndarray*) – The *ndarray* of edges, i.e. all the pairs of vertices that are connected with an edge.
- **n_vertices** (*int*) – The total number of vertices, assuming that the numbering of vertices starts from 0. *edges* and *n_vertices* can be defined in a way to set isolated vertices.
- **skip_checks** (bool, optional) – If `True`, no checks will be performed.

Examples

The following undirected graph

```

|---0---|
|       |
|       |
1-----2
|       |
|       |
3-----4
|       |
|       |
5

```

can be defined as

```

from menpo.shape import UndirectedGraph
import numpy as np
edges = np.array([[0, 1], [1, 0], [0, 2], [2, 0], [1, 2], [2, 1],
                  [1, 3], [3, 1], [2, 4], [4, 2], [3, 4], [4, 3],
                  [3, 5], [5, 3]])
graph = UndirectedGraph.init_from_edges(edges, n_vertices=6)

```

The following directed graph

```

|-->0<--|
|       |
|       |
1<----->2
|       |
v       v
3----->4
|       |
v       v
5

```

can be represented as

```

from menpo.shape import DirectedGraph
import numpy as np
edges = np.array([[1, 0], [2, 0], [1, 2], [2, 1], [1, 3], [2, 4],
                  [3, 4], [3, 5]])
graph = DirectedGraph.init_from_edges(edges, n_vertices=6)

```

Finally, the following graph with isolated vertices

```

    0---|
    |   |
    |   |
1    2
    |   |
    |   |
3-----4
    |   |
    |   |
5

```

can be defined as

```

from menpo.shape import UndirectedGraph
import numpy as np
edges = np.array([[0, 2], [2, 0], [2, 4], [4, 2], [3, 4], [4, 3]])
graph = UndirectedGraph.init_from_edges(edges, n_vertices=6)

```

is_edge (*vertex_1*, *vertex_2*, *skip_checks=False*)

Whether there is an edge between the provided vertices.

Parameters

- **vertex_1** (*int*) – The first selected vertex. Parent if the graph is directed.
- **vertex_2** (*int*) – The second selected vertex. Child if the graph is directed.
- **skip_checks** (*bool*, optional) – If `False`, the given vertices will be checked.

Returns *is_edge* (*bool*) – True if there is an edge connecting *vertex_1* and *vertex_2*.

Raises `ValueError` – The vertex must be between 0 and {*n_vertices*-1}.

is_tree ()

Checks if the graph is tree.

Returns *is_true* (*bool*) – If the graph is a tree.

isolated_vertices ()

Returns the isolated vertices of the graph (if any), i.e. the vertices that have no edge connections.

Returns *isolated_vertices* (*list*) – A *list* of the isolated vertices. If there aren't any, it returns an empty *list*.

n_children (*vertex*, *skip_checks=False*)

Returns the number of children of the selected vertex.

Parameters **vertex** (*int*) – The selected vertex.

Returns

- **n_children** (*int*) – The number of children.
- **skip_checks** (*bool*, optional) – If `False`, the given vertex will be checked.

Raises `ValueError` – The vertex must be in the range [0, *n_vertices* - 1].

n_parents (*vertex*, *skip_checks=False*)

Returns the number of parents of the selected vertex.

Parameters

- **vertex** (*int*) – The selected vertex.
- **skip_checks** (*bool*, optional) – If `False`, the given vertex will be checked.

Returns *n_parents* (*int*) – The number of parents.

Raises `ValueError` – The vertex must be in the range [0, *n_vertices* - 1].

n_paths (*start*, *end*)

Returns the number of all the paths (without cycles) existing from start vertex to end vertex.

Parameters

- **start** (*int*) – The vertex from which the paths start.
- **end** (*int*) – The vertex from which the paths end.

Returns *n_paths* (*int*) – The paths' numbers.

parents (*vertex*, *skip_checks=False*)

Returns the parents of the selected vertex.

Parameters

- **vertex** (*int*) – The selected vertex.
- **skip_checks** (*bool*, optional) – If `False`, the given vertex will be checked.

Returns *parents* (*list*) – The list of parents.

Raises `ValueError` – The vertex must be in the range [0, *n_vertices* - 1].

n_edges

Returns the number of edges.

Type *int*

n_vertices

Returns the number of vertices.

Type*int***vertices**Returns the *list* of vertices.**Type***list***Tree****class** `menpo.shape.Tree` (*adjacency_matrix*, *root_vertex*, *copy=True*, *skip_checks=False*)Bases: `DirectedGraph`

Class for Tree definitions and manipulation.

Parameters

- **adjacency_matrix** ((*n_vertices*, *n_vertices*,) *ndarray* or *csc_matrix*) – The adjacency matrix of the tree in which the rows represent parents and columns represent children. The non-edges must be represented with zeros and the edges can have a weight value.

NoteA tree must not have isolated vertices.

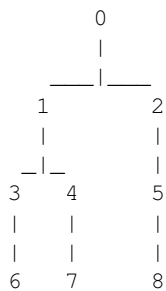
- **root_vertex** (*int*) – The vertex to be set as root.
- **copy** (*bool*, optional) – If `False`, the `adjacency_matrix` will not be copied on assignment.
- **skip_checks** (*bool*, optional) – If `True`, no checks will be performed.

Raises

- `ValueError` – `adjacency_matrix` must be either a `numpy.ndarray` or a `scipy.sparse.csc_matrix`.
 - `ValueError` – Graph must have at least two vertices.
 - `ValueError` – `adjacency_matrix` must be square (`n_vertices`, `n_vertices`), (`{adjacency_matrix.shape[0]}`, `{adjacency_matrix.shape[1]}`) given instead.
 - `ValueError` – The provided edges do not represent a tree.
 - `ValueError` – The `root_vertex` must be in the range `[0, n_vertices - 1]`.
 - `ValueError` – The combination of adjacency matrix and root vertex is not valid.
- BFS returns a different tree.

Examples

The following tree



can be defined as

```
import numpy as np
adjacency_matrix = np.array([[0, 1, 1, 0, 0, 0, 0, 0, 0],
                             [0, 0, 0, 1, 1, 0, 0, 0, 0],
                             [0, 0, 0, 0, 0, 1, 0, 0, 0],
```

```
[0, 0, 0, 0, 0, 0, 1, 0, 0],
[0, 0, 0, 0, 0, 0, 0, 1, 0],
[0, 0, 0, 0, 0, 0, 0, 0, 1],
[0, 0, 0, 0, 0, 0, 0, 0, 0],
[0, 0, 0, 0, 0, 0, 0, 0, 0],
[0, 0, 0, 0, 0, 0, 0, 0, 0]]
tree = Tree(adjacency_matrix, root_vertex=0)
```

or

```
from scipy.sparse import csr_matrix
adjacency_matrix = csr_matrix(([1] * 8, ([0, 0, 1, 1, 2, 3, 4, 5],
                                     [1, 2, 3, 4, 5, 6, 7, 8])),
                              shape=(9, 9))
tree = Tree(adjacency_matrix, root_vertex=0)
```

children (*vertex*, *skip_checks=False*)

Returns the children of the selected vertex.

Parameters

- **vertex** (*int*) – The selected vertex.
- **skip_checks** (*bool*, optional) – If `False`, the given vertex will be checked.

Returns *children* (*list*) – The list of children.

Raises `ValueError` – The vertex must be between 0 and `{n_vertices-1}`.

depth_of_vertex (*vertex*, *skip_checks=False*)

Returns the depth of the specified vertex.

Parameters

- **vertex** (*int*) – The selected vertex.
- **skip_checks** (*bool*, optional) – If `False`, the given vertex will be checked.

Returns *depth* (*int*) – The depth of the selected vertex.

Raises `ValueError` – The vertex must be in the range `[0, n_vertices - 1]`.

find_all_paths (*start*, *end*, *path=[]*)

Returns a list of lists with all the paths (without cycles) found from start vertex to end vertex.

Parameters

- **start** (*int*) – The vertex from which the paths start.
- **end** (*int*) – The vertex from which the paths end.
- **path** (*list*, optional) – An existing path to append to.

Returns *paths* (*list of list*) – The list containing all the paths from start to end.

find_all_shortest_paths (*algorithm='auto'*, *unweighted=False*)

Returns the distances and predecessors arrays of the graph's shortest paths.

Parameters

- **algorithm** (*'str'*, *see below*, optional) – The algorithm to be used. Possible options are:

'dijkstra'	Dijkstra's algorithm with Fibonacci heaps
'bellman-ford'	Bellman-Ford algorithm
'johnson'	Johnson's algorithm
'floyd-warshall'	Floyd-Warshall algorithm
'auto'	Select the best among the above

- **unweighted** (*bool*, optional) – If `True`, then find unweighted distances. That is, rather than finding the path between each vertex such that the sum of weights is minimized, find the path such that the number of edges is minimized.

Returns

- distances** ((*n_vertices*, *n_vertices*,) *ndarray*) – The matrix of distances between all graph vertices. `distances[i, j]` gives the shortest distance from vertex *i* to vertex *j* along the graph.
- predecessors** ((*n_vertices*, *n_vertices*,) *ndarray*) – The matrix of predecessors, which can be used to reconstruct the shortest paths. Each entry `predecessors[i, j]` gives the index of the previous vertex in the path from vertex *i* to vertex *j*. If no path exists between vertices *i* and *j*, then `predecessors[i, j] = -9999`.

find_path (*start*, *end*, *method*='bfs', *skip_checks*=False)

Returns a *list* with the first path (without cycles) found from the *start* vertex to the *end* vertex. It can employ either depth-first search or breadth-first search.

Parameters

- start** (*int*) – The vertex from which the path starts.
- end** (*int*) – The vertex to which the path ends.
- method** ({bfs, dfs}, optional) – The method to be used.
- skip_checks** (*bool*, optional) – If *True*, then input arguments won't pass through checks. Useful for efficiency.

Returns *path* (*list*) – The path's vertices.

Raises *ValueError* – Method must be either bfs or dfs.

find_shortest_path (*start*, *end*, *algorithm*='auto', *unweighted*=False, *skip_checks*=False)

Returns a *list* with the shortest path (without cycles) found from *start* vertex to *end* vertex.

Parameters

- start** (*int*) – The vertex from which the path starts.
- end** (*int*) – The vertex to which the path ends.
- algorithm** ('str', see below, optional) – The algorithm to be used. Possible options are:

'dijkstra'	Dijkstra's algorithm with Fibonacci heaps
'bellman-ford'	Bellman-Ford algorithm
'johnson'	Johnson's algorithm
'floyd-warshall'	Floyd-Warshall algorithm
'auto'	Select the best among the above

- unweighted** (*bool*, optional) – If *True*, then find unweighted distances. That is, rather than finding the path such that the sum of weights is minimized, find the path such that the number of edges is minimized.
- skip_checks** (*bool*, optional) – If *True*, then input arguments won't pass through checks. Useful for efficiency.

Returns

- path** (*list*) – The shortest path's vertices, including *start* and *end*. If there was not path connecting the vertices, then an empty *list* is returned.
- distance** (*int* or *float*) – The distance (cost) of the path from *start* to *end*.

get_adjacency_list ()

Returns the adjacency list of the graph, i.e. a *list* of length *n_vertices* that for each vertex has a *list* of the vertex neighbours. If the graph is directed, the neighbours are children.

Returns *adjacency_list* (*list* of *list* of length *n_vertices*) – The adjacency list of the graph.

has_cycles ()

Checks if the graph has at least one cycle.

Returns *has_cycles* (*bool*) – *True* if the graph has cycles.

has_isolated_vertices ()

Whether the graph has any isolated vertices, i.e. vertices with no edge connections.

Returns *has_isolated_vertices* (*bool*) – *True* if the graph has at least one isolated vertex.

classmethod `init_from_edges` (*edges*, *n_vertices*, *root_vertex*, *copy=True*, *skip_checks=False*)

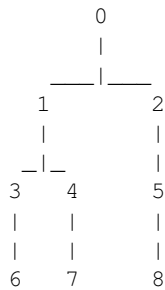
Construct a *Tree* from edges array.

Parameters

- **edges** ((*n_edges*, 2,) *ndarray*) – The *ndarray* of edges, i.e. all the pairs of vertices that are connected with an edge.
- **n_vertices** (*int*) – The total number of vertices, assuming that the numbering of vertices starts from 0. *edges* and *n_vertices* can be defined in a way to set isolated vertices.
- **root_vertex** (*int*) – That vertex that will be set as root.
- **copy** (*bool*, optional) – If *False*, the *adjacency_matrix* will not be copied on assignment.
- **skip_checks** (*bool*, optional) – If *True*, no checks will be performed.

Examples

The following tree



can be defined as

```

from menpo.shape import PointTree
import numpy as np
points = np.array([[30, 30], [10, 20], [50, 20], [0, 10], [20, 10],
                  [50, 10], [0, 0], [20, 0], [50, 0]])
edges = np.array([[0, 1], [0, 2], [1, 3], [1, 4], [2, 5], [3, 6],
                  [4, 7], [5, 8]])
tree = PointTree.init_from_edges(points, edges, root_vertex=0)

```

is_edge (*vertex_1*, *vertex_2*, *skip_checks=False*)

Whether there is an edge between the provided vertices.

Parameters

- **vertex_1** (*int*) – The first selected vertex. Parent if the graph is directed.
- **vertex_2** (*int*) – The second selected vertex. Child if the graph is directed.
- **skip_checks** (*bool*, optional) – If *False*, the given vertices will be checked.

Returns *is_edge* (*bool*) – *True* if there is an edge connecting *vertex_1* and *vertex_2*.

Raises *ValueError* – The vertex must be between 0 and {*n_vertices*-1}.

is_leaf (*vertex*, *skip_checks=False*)

Whether the vertex is a leaf.

Parameters

- **vertex** (*int*) – The selected vertex.
- **skip_checks** (*bool*, optional) – If *False*, the given vertex will be checked.

Returns *is_leaf* (*bool*) – If *True*, then selected vertex is a leaf.

Raises *ValueError* – The vertex must be in the range [0, *n_vertices* - 1].

is_tree ()

Checks if the graph is tree.

Returns `is_true` (*bool*) – If the graph is a tree.

isolated_vertices ()

Returns the isolated vertices of the graph (if any), i.e. the vertices that have no edge connections.

Returns `isolated_vertices` (*list*) – A *list* of the isolated vertices. If there aren't any, it returns an empty *list*.

n_children (*vertex*, *skip_checks=False*)

Returns the number of children of the selected vertex.

Parameters `vertex` (*int*) – The selected vertex.

Returns

- `n_children` (*int*) – The number of children.

- `skip_checks` (*bool*, optional) – If `False`, the given vertex will be checked.

Raises `ValueError` – The vertex must be in the range `[0, n_vertices - 1]`.

n_parents (*vertex*, *skip_checks=False*)

Returns the number of parents of the selected vertex.

Parameters

- `vertex` (*int*) – The selected vertex.

- `skip_checks` (*bool*, optional) – If `False`, the given vertex will be checked.

Returns `n_parents` (*int*) – The number of parents.

Raises `ValueError` – The vertex must be in the range `[0, n_vertices - 1]`.

n_paths (*start*, *end*)

Returns the number of all the paths (without cycles) existing from start vertex to end vertex.

Parameters

- `start` (*int*) – The vertex from which the paths start.

- `end` (*int*) – The vertex from which the paths end.

Returns `n_paths` (*int*) – The paths' numbers.

n_vertices_at_depth (*depth*)

Returns the number of vertices at the specified depth.

Parameters `depth` (*int*) – The selected depth.

Returns `n_vertices` (*int*) – The number of vertices that lie in the specified depth.

parent (*vertex*, *skip_checks=False*)

Returns the parent of the selected vertex.

Parameters

- `vertex` (*int*) – The selected vertex.

- `skip_checks` (*bool*, optional) – If `False`, the given vertex will be checked.

Returns `parent` (*int*) – The parent vertex.

Raises `ValueError` – The vertex must be in the range `[0, n_vertices - 1]`.

parents (*vertex*, *skip_checks=False*)

Returns the parents of the selected vertex.

Parameters

- `vertex` (*int*) – The selected vertex.

- `skip_checks` (*bool*, optional) – If `False`, the given vertex will be checked.

Returns `parents` (*list*) – The list of parents.

Raises `ValueError` – The vertex must be in the range `[0, n_vertices - 1]`.

vertices_at_depth (*depth*)

Returns a list of vertices at the specified depth.

Parameters `depth` (*int*) – The selected depth.

Returns `vertices` (*list*) – The vertices that lie in the specified depth.

leaves

Returns a *list* with the all leaves of the tree.

Typelist

maximum_depth

Returns the maximum depth of the tree.

Typeint

n_edges

Returns the number of edges.

Typeint

n_leaves

Returns the number of leaves of the tree.

Typeint

n_vertices

Returns the number of vertices.

Typeint

vertices

Returns the *list* of vertices.

Typelist

2.8.4 PointGraphs

Mix-ins of Graphs and *PointCloud* for graphs with geometry.

PointUndirectedGraph

```
class menpo.shape.PointUndirectedGraph(points, adjacency_matrix, copy=True, skip_checks=False)
```

Bases: PointGraph, UndirectedGraph

Class for defining an Undirected Graph with geometry.

Parameters

- **points** ((n_vertices, n_dims,) ndarray) – The array of point locations.
- **adjacency_matrix** ((n_vertices, n_vertices,) ndarray or csr_matrix) – The adjacency matrix of the graph. The non-edges must be represented with zeros and the edges can have a weight value.
Note adjacency_matrix must be symmetric.
- **copy** (bool, optional) – If False, the adjacency_matrix will not be copied on assignment.
- **skip_checks** (bool, optional) – If True, no checks will be performed.

Raises

- **ValueError** – A point for each graph vertex needs to be passed. Got n_points points instead of n_vertices.
- **ValueError** – adjacency_matrix must be either a numpy.ndarray or a scipy.sparse.csr_matrix.
- **ValueError** – Graph must have at least two vertices.
- **ValueError** – adjacency_matrix must be square (n_vertices, n_vertices,), ({adjacency_matrix.shape[0]}, {adjacency_matrix.shape[1]}) given instead.
- **ValueError** – The adjacency matrix of an undirected graph must be symmetric.

Examples

The following undirected graph

```

|---0---|
|       |
|       |
1-----2
|       |
|       |
3-----4
|
|
5

```

can be defined as

```

import numpy as np
adjacency_matrix = np.array([[0, 1, 1, 0, 0, 0],
                             [1, 0, 1, 1, 0, 0],
                             [1, 1, 0, 0, 1, 0],
                             [0, 1, 0, 0, 1, 1],
                             [0, 0, 1, 1, 0, 0],
                             [0, 0, 0, 1, 0, 0]])
points = np.array([[10, 30], [0, 20], [20, 20], [0, 10], [20, 10],
                   [0, 0]])
graph = PointUndirectedGraph(points, adjacency_matrix)

```

or

```

from scipy.sparse import csr_matrix
adjacency_matrix = csr_matrix(
    ([1] * 14,
     ([0, 1, 0, 2, 1, 2, 1, 3, 2, 4, 3, 4, 3, 5],
      [1, 0, 2, 0, 2, 1, 3, 1, 4, 2, 4, 3, 5, 3])),
    shape=(6, 6))
points = np.array([[10, 30], [0, 20], [20, 20], [0, 10], [20, 10],
                   [0, 0]])
graph = PointUndirectedGraph(points, adjacency_matrix)

```

The adjacency matrix of the following graph with isolated vertices

```

    0---|
      |
      |
1      2
      |
      |
3-----4
5

```

can be defined as

```

import numpy as np
adjacency_matrix = np.array([[0, 0, 1, 0, 0, 0],
                             [0, 0, 0, 0, 0, 0],
                             [1, 0, 0, 0, 1, 0],
                             [0, 0, 0, 0, 1, 0],
                             [0, 0, 1, 1, 0, 0],

```

```

                                [0, 0, 0, 0, 0, 0])
points = np.array([[10, 30], [0, 20], [20, 20], [0, 10], [20, 10],
                  [0, 0]])
graph = PointUndirectedGraph(points, adjacency_matrix)

```

or

```

from scipy.sparse import csr_matrix
adjacency_matrix = csr_matrix((([1] * 6, ([0, 2, 2, 4, 3, 4],
                                         [2, 0, 4, 2, 4, 3])),
                              shape=(6, 6))
points = np.array([[10, 30], [0, 20], [20, 20], [0, 10], [20, 10],
                  [0, 0]])
graph = PointUndirectedGraph(points, adjacency_matrix)

```

```

_view_2d (figure_id=None, new_figure=False, image_view=True, render_lines=True,
         line_colour='r', line_style='-', line_width=1.0, render_markers=True,
         marker_style='o', marker_size=20, marker_face_colour='k', marker_edge_colour='k',
         marker_edge_width=1.0, render_numbering=False, numbers_horizontal_align='center',
         numbers_vertical_align='bottom', numbers_font_name='sans-serif', num-
         bers_font_size=10, numbers_font_style='normal', numbers_font_weight='normal',
         numbers_font_colour='k', render_axes=True, axes_font_name='sans-serif',
         axes_font_size=10, axes_font_style='normal', axes_font_weight='normal',
         axes_x_limits=None, axes_y_limits=None, axes_x_ticks=None, axes_y_ticks=None,
         figure_size=(10, 8), label=None)

```

Visualization of the PointGraph in 2D.

Returns

- **figure_id** (*object*, optional) – The id of the figure to be used.
- **new_figure** (*bool*, optional) – If `True`, a new figure is created.
- **image_view** (*bool*, optional) – If `True` the PointGraph will be viewed as if it is in the image coordinate system.
- **render_lines** (*bool*, optional) – If `True`, the edges will be rendered.
- **line_colour** (*See Below*, optional) – The colour of the lines. Example options:

```

{r, g, b, c, m, k, w}
or
(3, ) ndarray

```

- **line_style** (`{'-' , '--' , '-.' , ':' }`, optional) – The style of the lines.
- **line_width** (*float*, optional) – The width of the lines.
- **render_markers** (*bool*, optional) – If `True`, the markers will be rendered.
- **marker_style** (*See Below*, optional) – The style of the markers. Example options

```

{., , o, v, ^, <, >, +, x, D, d, s, p, *, h, H, 1, 2, 3, 4, 8}

```

- **marker_size** (*int*, optional) – The size of the markers in `points^2`.
- **marker_face_colour** (*See Below*, optional) – The face (filling) colour of the markers. Example options

```

{r, g, b, c, m, k, w}
or
(3, ) ndarray

```

- **marker_edge_colour** (*See Below*, optional) – The edge colour of the markers. Example options

```
{r, g, b, c, m, k, w}
or
(3, ) ndarray
```

- **marker_edge_width** (*float*, optional) – The width of the markers’ edge.
- **render_numbering** (*bool*, optional) – If *True*, the landmarks will be numbered.
- **numbers_horizontal_align** ({*center*, *right*, *left*}, optional) – The horizontal alignment of the numbers’ texts.
- **numbers_vertical_align** ({*center*, *top*, *bottom*, *baseline*}, optional) – The vertical alignment of the numbers’ texts.
- **numbers_font_name** (*See Below*, optional) – The font of the numbers. Example options

```
{serif, sans-serif, cursive, fantasy, monospace}
```

- **numbers_font_size** (*int*, optional) – The font size of the numbers.
- **numbers_font_style** ({*normal*, *italic*, *oblique*}, optional) – The font style of the numbers.
- **numbers_font_weight** (*See Below*, optional) – The font weight of the numbers. Example options

```
{ultralight, light, normal, regular, book, medium, roman,
semibold, demibold, demi, bold, heavy, extra bold, black}
```

- **numbers_font_colour** (*See Below*, optional) – The font colour of the numbers. Example options

```
{r, g, b, c, m, k, w}
or
(3, ) ndarray
```

- **render_axes** (*bool*, optional) – If *True*, the axes will be rendered.
- **axes_font_name** (*See Below*, optional) – The font of the axes. Example options

```
{serif, sans-serif, cursive, fantasy, monospace}
```

- **axes_font_size** (*int*, optional) – The font size of the axes.
- **axes_font_style** ({*normal*, *italic*, *oblique*}, optional) – The font style of the axes.
- **axes_font_weight** (*See Below*, optional) – The font weight of the axes. Example options

```
{ultralight, light, normal, regular, book, medium, roman,
semibold, demibold, demi, bold, heavy, extra bold, black}
```

- **axes_x_limits** (*float* or (*float*, *float*) or *None*, optional) – The limits of the x axis. If *float*, then it sets padding on the right and left of the PointGraph as a percentage of the PointGraph’s width. If *tuple* or *list*, then it defines the axis limits. If *None*, then the limits are set automatically.
- **axes_y_limits** ((*float*, *float*) *tuple* or *None*, optional) – The limits of the y axis. If *float*, then it sets padding on the top and bottom of the PointGraph as a percentage of the PointGraph’s height. If *tuple* or *list*, then it defines the axis limits. If *None*, then the limits are set automatically.
- **axes_x_ticks** (*list* or *tuple* or *None*, optional) – The ticks of the x axis.
- **axes_y_ticks** (*list* or *tuple* or *None*, optional) – The ticks of the y axis.
- **figure_size** ((*float*, *float*) *tuple* or *None*, optional) – The size of the figure in inches.

•**label** (*str*, optional) – The name entry in case of a legend.

Returnsviewer (PointGraphViewer2d) – The viewer object.

_view_landmarks_2d (*group=None*, *with_labels=None*, *without_labels=None*, *figure_id=None*, *new_figure=False*, *image_view=True*, *render_lines=True*, *line_colour=None*, *line_style='-'*, *line_width=1*, *render_markers=True*, *marker_style='o'*, *marker_size=20*, *marker_face_colour=None*, *marker_edge_colour=None*, *marker_edge_width=1.0*, *render_numbering=False*, *numbers_horizontal_align='center'*, *numbers_vertical_align='bottom'*, *numbers_font_name='sans-serif'*, *numbers_font_size=10*, *numbers_font_style='normal'*, *numbers_font_weight='normal'*, *numbers_font_colour='k'*, *render_legend=False*, *legend_title=''*, *legend_font_name='sans-serif'*, *legend_font_style='normal'*, *legend_font_size=10*, *legend_font_weight='normal'*, *legend_marker_scale=None*, *legend_location=2*, *legend_bbox_to_anchor=(1.05, 1.0)*, *legend_border_axes_pad=None*, *legend_n_columns=1*, *legend_horizontal_spacing=None*, *legend_vertical_spacing=None*, *legend_border=True*, *legend_border_padding=None*, *legend_shadow=False*, *legend_rounded_corners=False*, *render_axes=False*, *axes_font_name='sans-serif'*, *axes_font_size=10*, *axes_font_style='normal'*, *axes_font_weight='normal'*, *axes_x_limits=None*, *axes_y_limits=None*, *axes_x_ticks=None*, *axes_y_ticks=None*, *figure_size=(10, 8)*)

Visualize the landmarks. This method will appear on the Image as `view_landmarks` if the Image is 2D.

Parameters

- group** (*str* or `None`, optional) – The landmark group to be visualized. If `None` and there are more than one landmark groups, an error is raised.
- with_labels** (`None` or *str* or *list* of *str*, optional) – If not `None`, only show the given label(s). Should **not** be used with the `without_labels` kwarg.
- without_labels** (`None` or *str* or *list* of *str*, optional) – If not `None`, show all except the given label(s). Should **not** be used with the `with_labels` kwarg.
- figure_id** (*object*, optional) – The id of the figure to be used.
- new_figure** (*bool*, optional) – If `True`, a new figure is created.
- image_view** (*bool*, optional) – If `True` the PointCloud will be viewed as if it is in the image coordinate system.
- render_lines** (*bool*, optional) – If `True`, the edges will be rendered.
- line_colour** (*See Below*, optional) – The colour of the lines. Example options:

```
{r, g, b, c, m, k, w}
or
(3, ) ndarray
```

- line_style** (`{-, --, -.}`, optional) – The style of the lines.
- line_width** (*float*, optional) – The width of the lines.
- render_markers** (*bool*, optional) – If `True`, the markers will be rendered.
- marker_style** (*See Below*, optional) – The style of the markers. Example options

```
{., ,, o, v, ^, <, >, +, x, D, d, s, p, *, h, H, 1, 2, 3, 4, 8}
```

- marker_size** (*int*, optional) – The size of the markers in points².
- marker_face_colour** (*See Below*, optional) – The face (filling) colour of the markers. Example options

```
{r, g, b, c, m, k, w}
or
(3, ) ndarray
```

•**marker_edge_colour** (*See Below, optional*) – The edge colour of the markers. Example options

```
{r, g, b, c, m, k, w}
or
(3, ) ndarray
```

•**marker_edge_width** (*float, optional*) – The width of the markers' edge.
 •**render_numbering** (*bool, optional*) – If `True`, the landmarks will be numbered.
 •**numbers_horizontal_align** (*{center, right, left}, optional*) – The horizontal alignment of the numbers' texts.
 •**numbers_vertical_align** (*{center, top, bottom, baseline}, optional*) – The vertical alignment of the numbers' texts.
 •**numbers_font_name** (*See Below, optional*) – The font of the numbers. Example options

```
{serif, sans-serif, cursive, fantasy, monospace}
```

•**numbers_font_size** (*int, optional*) – The font size of the numbers.
 •**numbers_font_style** (*{normal, italic, oblique}, optional*) – The font style of the numbers.
 •**numbers_font_weight** (*See Below, optional*) – The font weight of the numbers. Example options

```
{ultralight, light, normal, regular, book, medium, roman,
semibold, demibold, demi, bold, heavy, extra bold, black}
```

•**numbers_font_colour** (*See Below, optional*) – The font colour of the numbers. Example options

```
{r, g, b, c, m, k, w}
or
(3, ) ndarray
```

•**render_legend** (*bool, optional*) – If `True`, the legend will be rendered.
 •**legend_title** (*str, optional*) – The title of the legend.
 •**legend_font_name** (*See below, optional*) – The font of the legend. Example options

```
{serif, sans-serif, cursive, fantasy, monospace}
```

•**legend_font_style** (*{normal, italic, oblique}, optional*) – The font style of the legend.
 •**legend_font_size** (*int, optional*) – The font size of the legend.
 •**legend_font_weight** (*See Below, optional*) – The font weight of the legend. Example options

```
{ultralight, light, normal, regular, book, medium, roman,
semibold, demibold, demi, bold, heavy, extra bold, black}
```

•**legend_marker_scale** (*float, optional*) – The relative size of the legend markers with respect to the original

- **legend_location** (*int*, optional) – The location of the legend. The predefined values are:

'best'	0
'upper right'	1
'upper left'	2
'lower left'	3
'lower right'	4
'right'	5
'center left'	6
'center right'	7
'lower center'	8
'upper center'	9
'center'	10

- **legend_bbox_to_anchor** (*(float, float) tuple*, optional) – The bbox that the legend will be anchored.
- **legend_border_axes_pad** (*float*, optional) – The pad between the axes and legend border.
- **legend_n_columns** (*int*, optional) – The number of the legend's columns.
- **legend_horizontal_spacing** (*float*, optional) – The spacing between the columns.
- **legend_vertical_spacing** (*float*, optional) – The vertical space between the legend entries.
- **legend_border** (*bool*, optional) – If `True`, a frame will be drawn around the legend.
- **legend_border_padding** (*float*, optional) – The fractional whitespace inside the legend border.
- **legend_shadow** (*bool*, optional) – If `True`, a shadow will be drawn behind legend.
- **legend_rounded_corners** (*bool*, optional) – If `True`, the frame's corners will be rounded (fancybox).
- **render_axes** (*bool*, optional) – If `True`, the axes will be rendered.
- **axes_font_name** (*See Below*, optional) – The font of the axes. Example options

```
{serif, sans-serif, cursive, fantasy, monospace}
```

- **axes_font_size** (*int*, optional) – The font size of the axes.
- **axes_font_style** (*{normal, italic, oblique}*, optional) – The font style of the axes.
- **axes_font_weight** (*See Below*, optional) – The font weight of the axes. Example options

```
{ultralight, light, normal, regular, book, medium, roman, semibold, demibold, demi, bold, heavy, extra bold, black}
```

- **axes_x_limits** (*float* or *(float, float)* or *None*, optional) – The limits of the x axis. If *float*, then it sets padding on the right and left of the PointCloud as a percentage of the PointCloud's width. If *tuple* or *list*, then it defines the axis limits. If *None*, then the limits are set automatically.
- **axes_y_limits** (*(float, float) tuple* or *None*, optional) – The limits of the y axis. If *float*, then it sets padding on the top and bottom of the PointCloud as a percentage of the PointCloud's height. If *tuple* or *list*, then it defines the axis limits. If *None*, then the limits are set automatically.
- **axes_x_ticks** (*list* or *tuple* or *None*, optional) – The ticks of the x axis.
- **axes_y_ticks** (*list* or *tuple* or *None*, optional) – The ticks of the y axis.

- **figure_size** ((float, float) tuple or None optional) – The size of the figure in inches.

Raises

- **ValueError** – If both `with_labels` and `without_labels` are passed.
- **ValueError** – If the landmark manager doesn't contain the provided group label.

as_vector (**kwargs)

Returns a flattened representation of the object as a single vector.

Returns **vector** ((N,) ndarray) – The core representation of the object, flattened into a single vector. Note that this is always a view back on to the original object, but is not writable.

bounding_box ()

Return a bounding box from two corner points as a directed graph. The the first point (0) should be nearest the origin. In the case of an image, this ordering would appear as:

```
0<--3
|   ^
|   |
v   |
1-->2
```

In the case of a pointcloud, the ordering will appear as:

```
3<--2
|   ^
|   |
v   |
0-->1
```

Returns **bounding_box** (*PointDirectedGraph*) – The axis aligned bounding box of the *PointCloud*.

bounds (boundary=0)

The minimum to maximum extent of the *PointCloud*. An optional boundary argument can be provided to expand the bounds by a constant margin.

Parameters **boundary** (float) – A optional padding distance that is added to the bounds. Default is 0, meaning the max/min of tightest possible containing square/cube/hypercube is returned.

Returns

- **min_b** ((n_dims,) ndarray) – The minimum extent of the *PointCloud* and boundary along each dimension
- **max_b** ((n_dims,) ndarray) – The maximum extent of the *PointCloud* and boundary along each dimension

centre ()

The mean of all the points in this *PointCloud* (centre of mass).

Returns **centre** ((n_dims) ndarray) – The mean of this *PointCloud*'s points.

centre_of_bounds ()

The centre of the absolute bounds of this *PointCloud*. Contrast with *centre()*, which is the mean point position.

Returns **centre** (n_dims ndarray) – The centre of the bounds of this *PointCloud*.

copy ()

Generate an efficient copy of this object.

Note that Numpy arrays and other *Copyable* objects on `self` will be deeply copied. Dictionaries and sets will be shallow copied, and everything else will be assigned (no copy will be made).

Classes that store state other than numpy arrays and immutable types should overwrite this method to ensure all state is copied.

Returns`type(self)` – A copy of this object

distance_to(*pointcloud*, ***kwargs*)

Returns a distance matrix between this PointCloud and another. By default the Euclidean distance is calculated - see `scipy.spatial.distance.cdist` for valid kwargs to change the metric and other properties.

Parameters`pointcloud` (`PointCloud`) – The second pointcloud to compute distances between. This must be of the same dimension as this PointCloud.

Returns`distance_matrix` ((*n_points*, *n_points*) *ndarray*) – The symmetric pair-wise distance matrix between the two PointClouds s.t. `distance_matrix[i, j]` is the distance between the *i*'th point of this PointCloud and the *j*'th point of the input PointCloud.

find_all_paths(*start*, *end*, *path=[]*)

Returns a list of lists with all the paths (without cycles) found from start vertex to end vertex.

Parameters

- start** (*int*) – The vertex from which the paths start.
- end** (*int*) – The vertex from which the paths end.
- path** (*list*, optional) – An existing path to append to.

Returns`paths` (*list of list*) – The list containing all the paths from start to end.

find_all_shortest_paths(*algorithm='auto'*, *unweighted=False*)

Returns the distances and predecessors arrays of the graph's shortest paths.

Parameters

- algorithm** (*'str'*, *see below*, optional) – The algorithm to be used. Possible options are:

'dijkstra'	Dijkstra's algorithm with Fibonacci heaps
'bellman-ford'	Bellman-Ford algorithm
'johnson'	Johnson's algorithm
'floyd-warshall'	Floyd-Warshall algorithm
'auto'	Select the best among the above

- unweighted** (*bool*, optional) – If `True`, then find unweighted distances. That is, rather than finding the path between each vertex such that the sum of weights is minimized, find the path such that the number of edges is minimized.

Returns

- distances** ((*n_vertices*, *n_vertices*,) *ndarray*) – The matrix of distances between all graph vertices. `distances[i, j]` gives the shortest distance from vertex *i* to vertex *j* along the graph.
- predecessors** ((*n_vertices*, *n_vertices*,) *ndarray*) – The matrix of predecessors, which can be used to reconstruct the shortest paths. Each entry `predecessors[i, j]` gives the index of the previous vertex in the path from vertex *i* to vertex *j*. If no path exists between vertices *i* and *j*, then `predecessors[i, j] = -9999`.

find_path(*start*, *end*, *method='bfs'*, *skip_checks=False*)

Returns a *list* with the first path (without cycles) found from the *start* vertex to the *end* vertex. It can employ either depth-first search or breadth-first search.

Parameters

- start** (*int*) – The vertex from which the path starts.
- end** (*int*) – The vertex to which the path ends.
- method** ({*bfs*, *dfs*}, optional) – The method to be used.
- skip_checks** (*bool*, optional) – If `True`, then input arguments won't pass through checks. Useful for efficiency.

Returns`path` (*list*) – The path's vertices.

Raises`ValueError` – Method must be either bfs or dfs.

find_shortest_path (*start*, *end*, *algorithm*='auto', *unweighted*=False, *skip_checks*=False)

Returns a *list* with the shortest path (without cycles) found from *start* vertex to *end* vertex.

Parameters

- **start** (*int*) – The vertex from which the path starts.
- **end** (*int*) – The vertex to which the path ends.
- **algorithm** (*'str'*, see below, optional) – The algorithm to be used. Possible options are:

'dijkstra'	Dijkstra's algorithm with Fibonacci heaps
'bellman-ford'	Bellman-Ford algorithm
'johnson'	Johnson's algorithm
'floyd-warshall'	Floyd-Warshall algorithm
'auto'	Select the best among the above

- **unweighted** (*bool*, optional) – If `True`, then find unweighted distances. That is, rather than finding the path such that the sum of weights is minimized, find the path such that the number of edges is minimized.
- **skip_checks** (*bool*, optional) – If `True`, then input arguments won't pass through checks. Useful for efficiency.

Returns

- **path** (*list*) – The shortest path's vertices, including *start* and *end*. If there was not path connecting the vertices, then an empty *list* is returned.
- **distance** (*int* or *float*) – The distance (cost) of the path from *start* to *end*.

from_mask (*mask*)

A 1D boolean array with the same number of elements as the number of points in the *PointUndirectedGraph*. This is then broadcast across the dimensions of the *PointUndirectedGraph* and returns a new *PointUndirectedGraph* containing only those points that were `True` in the mask.

Parameters`mask` ((*n_vertices*,) *ndarray*) – 1D array of booleans

Returns`pointgraph` (*PointUndirectedGraph*) – A new pointgraph that has been masked.

Raises`ValueError` – Mask must be a 1D boolean array of the same number of entries as points in this *PointUndirectedGraph*.

from_vector (*vector*)

Build a new instance of the object from it's vectorized state.

self is used to fill out the missing state required to rebuild a full object from it's standardized flattened state. This is the default implementation, which is which is a `deepcopy` of the object followed by a call to `from_vector_inplace()`. This method can be overridden for a performance benefit if desired.

Parameters`vector` ((*n_parameters*,) *ndarray*) – Flattened representation of the object.

Returns`object` (`type(self)`) – An new instance of this class.

from_vector_inplace (*vector*)

Deprecated. Use the non-mutating API, `from_vector`.

For internal usage in performance-sensitive spots, see `_from_vector_inplace()`

Parameters`vector` ((*n_parameters*,) *ndarray*) – Flattened representation of this object

get_adjacency_list ()

Returns the adjacency list of the graph, i.e. a *list* of length *n_vertices* that for each vertex has a *list* of the vertex neighbours. If the graph is directed, the neighbours are children.

Returns`adjacency_list` (*list* of *list* of length *n_vertices*) – The adjacency list of the graph.

h_points()

Convert pointcloud to a homogeneous array: (n_dims + 1, n_points)

Typetype(self)

has_cycles()

Checks if the graph has at least one cycle.

Returnshas_cycles (bool) – True if the graph has cycles.

has_isolated_vertices()

Whether the graph has any isolated vertices, i.e. vertices with no edge connections.

Returnshas_isolated_vertices (bool) – True if the graph has at least one isolated vertex.

has_nan_values()

Tests if the vectorized form of the object contains nan values or not. This is particularly useful for objects with unknown values that have been mapped to nan values.

Returnshas_nan_values (bool) – If the vectorized object contains nan values.

init_2d_grid (shape, spacing=None)

Create a pointcloud that exists on a regular 2D grid. The first dimension is the number of rows in the grid and the second dimension of the shape is the number of columns. `spacing` optionally allows the definition of the distance between points (uniform over points). The spacing may be different for rows and columns.

Parameters

- **shape** (tuple of 2 int) – The size of the grid to create, this defines the number of points across each dimension in the grid. The first element is the number of rows and the second is the number of columns.
- **spacing** (int or tuple of 2 int, optional) – The spacing between points. If a single int is provided, this is applied uniformly across each dimension. If a tuple is provided, the spacing is applied non-uniformly as defined e.g. (2, 3) gives a spacing of 2 for the rows and 3 for the columns.

Returnsshape_cls (type(cls)) – A PointCloud or subclass arranged in a grid.

classmethod init_from_edges (points, edges, copy=True, skip_checks=False)

Construct a [PointUndirectedGraph](#) from edges array.

Parameters

- **points** ((n_vertices, n_dims,) ndarray) – The array of point locations.
- **edges** ((n_edges, 2,) ndarray) – The ndarray of edges, i.e. all the pairs of vertices that are connected with an edge.
- **copy** (bool, optional) – If False, the `adjacency_matrix` will not be copied on assignment.
- **skip_checks** (bool, optional) – If True, no checks will be performed.

Examples

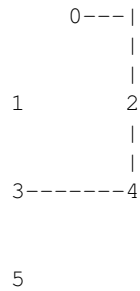
The following undirected graph

```
|---0---|
|       |
|       |
1-----2
|       |
|       |
3-----4
|
|
5
```

can be defined as

```
from menpo.shape import PointUndirectedGraph
import numpy as np
points = np.array([[10, 30], [0, 20], [20, 20], [0, 10], [20, 10],
                  [0, 0]])
edges = np.array([[0, 1], [1, 0], [0, 2], [2, 0], [1, 2], [2, 1],
                  [1, 3], [3, 1], [2, 4], [4, 2], [3, 4], [4, 3],
                  [3, 5], [5, 3]])
graph = PointUndirectedGraph.init_from_edges(points, edges)
```

Finally, the following graph with isolated vertices



can be defined as

```
from menpo.shape import PointUndirectedGraph
import numpy as np
points = np.array([[10, 30], [0, 20], [20, 20], [0, 10], [20, 10],
                  [0, 0]])
edges = np.array([[0, 2], [2, 0], [2, 4], [4, 2], [3, 4], [4, 3]])
graph = PointUndirectedGraph.init_from_edges(points, edges)
```

is_edge (*vertex_1*, *vertex_2*, *skip_checks=False*)

Whether there is an edge between the provided vertices.

Parameters

- **vertex_1** (*int*) – The first selected vertex. Parent if the graph is directed.
- **vertex_2** (*int*) – The second selected vertex. Child if the graph is directed.
- **skip_checks** (*bool*, optional) – If *False*, the given vertices will be checked.

Returns *is_edge* (*bool*) – True if there is an edge connecting *vertex_1* and *vertex_2*.

Raises *ValueError* – The vertex must be between 0 and {*n_vertices*-1}.

is_tree ()

Checks if the graph is tree.

Returns *is_true* (*bool*) – If the graph is a tree.

isolated_vertices ()

Returns the isolated vertices of the graph (if any), i.e. the vertices that have no edge connections.

Returns *isolated_vertices* (*list*) – A *list* of the isolated vertices. If there aren't any, it returns an empty *list*.

minimum_spanning_tree (*root_vertex*)

Returns the minimum spanning tree of the graph using Kruskal's algorithm.

Parameters *root_vertex* (*int*) – The vertex that will be set as root in the output MST.

Returns *mst* (*PointTree*) – The computed minimum spanning tree with the *points* of *self*.

Raises *ValueError* – Cannot compute minimum spanning tree of a graph with isolated vertices

n_neighbours (*vertex*, *skip_checks=False*)

Returns the number of neighbours of the selected vertex.

Parameters

- **vertex** (*int*) – The selected vertex.
- **skip_checks** (*bool*, optional) – If `False`, the given vertex will be checked.

Returns`n_neighbours` (*int*) – The number of neighbours.

Raises`ValueError` – The vertex must be between 0 and `{n_vertices-1}`.

n_paths (*start*, *end*)

Returns the number of all the paths (without cycles) existing from start vertex to end vertex.

Parameters

- **start** (*int*) – The vertex from which the paths start.
- **end** (*int*) – The vertex from which the paths end.

Returns`n_paths` (*int*) – The paths' numbers.

neighbours (*vertex*, *skip_checks=False*)

Returns the neighbours of the selected vertex.

Parameters

- **vertex** (*int*) – The selected vertex.
- **skip_checks** (*bool*, optional) – If `False`, the given vertex will be checked.

Returns`neighbours` (*list*) – The list of neighbours.

Raises`ValueError` – The vertex must be between 0 and `{n_vertices-1}`.

norm (***kwargs*)

Returns the norm of this `PointCloud`. This is a translation and rotation invariant measure of the point cloud's intrinsic size - in other words, it is always taken around the point cloud's centre.

By default, the Frobenius norm is taken, but this can be changed by setting `kwargs` - see `numpy.linalg.norm` for valid options.

Returns`norm` (*float*) – The norm of this `PointCloud`

range (*boundary=0*)

The range of the extent of the `PointCloud`.

Parameters`boundary` (*float*) – A optional padding distance that is used to extend the bounds from which the range is computed. Default is 0, no extension is performed.

Returns`range` (`(n_dims,)` *ndarray*) – The range of the `PointCloud` extent in each dimension.

tojson ()

Convert this `PointGraph` to a dictionary representation suitable for inclusion in the LJSON landmark format.

Returns`json` (*dict*) – Dictionary with `points` and `connectivity` keys.

view_widget (*browser_style='buttons'*, *figure_size=(10, 8)*, *style='coloured'*)

Visualization of the `PointGraph` using an interactive widget.

Parameters

- **browser_style** (`{'buttons', 'slider'}`, optional) – It defines whether the selector of the objects will have the form of plus/minus buttons or a slider.
- **figure_size** (`((int, int) tuple`, optional) – The initial size of the rendered figure.
- **style** (`{'coloured', 'minimal'}`, optional) – If `'coloured'`, then the style of the widget will be coloured. If `minimal`, then the style is simple using black and white colours.

has_landmarks

Whether the object has landmarks.

Type`bool`

landmarks

The landmarks object.

Type*LandmarkManager*

n_dims

The number of dimensions in the pointcloud.

Type*int*

n_edges

Returns the number of edges.

Type*int*

n_landmark_groups

The number of landmark groups on this object.

Type*int*

n_parameters

The length of the vector that this object produces.

Type*int*

n_points

The number of points in the pointcloud.

Type*int*

n_vertices

Returns the number of vertices.

Type*int*

vertices

Returns the *list* of vertices.

Type*list*

PointDirectedGraph

class `menpo.shape.PointDirectedGraph` (*points*, *adjacency_matrix*, *copy=True*, *skip_checks=False*)

Bases: `PointGraph`, `DirectedGraph`

Class for defining a directed graph with geometry.

Parameters

- **points** ((*n_vertices*, *n_dims*) *ndarray*) – The array representing the points.
- **adjacency_matrix** ((*n_vertices*, *n_vertices*,) *ndarray* or *csr_matrix*) – The adjacency matrix of the graph in which the rows represent source vertices and columns represent destination vertices. The non-edges must be represented with zeros and the edges can have a weight value.
- **copy** (*bool*, optional) – If `False`, the *adjacency_matrix* will not be copied on assignment.
- **skip_checks** (*bool*, optional) – If `True`, no checks will be performed.

Raises

- `ValueError` – A point for each graph vertex needs to be passed. Got {*n_points*} points instead of {*n_vertices*}.
- `ValueError` – *adjacency_matrix* must be either a `numpy.ndarray` or a `scipy.sparse.csr_matrix`.
- `ValueError` – Graph must have at least two vertices.
- `ValueError` – *adjacency_matrix* must be square (*n_vertices*, *n_vertices*,), ({*adjacency_matrix.shape[0]*}, {*adjacency_matrix.shape[1]*}) given instead.

Examples

The following directed graph

```
|-->0<--|
|         |
|         |
1<----->2
|         |
v         v
3----->4
|
v
5
```

can be defined as

```
import numpy as np
adjacency_matrix = np.array([[0, 0, 0, 0, 0, 0],
                             [1, 0, 1, 1, 0, 0],
                             [1, 1, 0, 0, 1, 0],
                             [0, 0, 0, 0, 1, 1],
                             [0, 0, 0, 0, 0, 0],
                             [0, 0, 0, 0, 0, 0]])
points = np.array([[10, 30], [0, 20], [20, 20], [0, 10], [20, 10],
                   [0, 0]])
graph = PointDirectedGraph(points, adjacency_matrix)
```

or

```
from scipy.sparse import csr_matrix
adjacency_matrix = csr_matrix(([1] * 8, ([1, 2, 1, 2, 1, 2, 3, 3],
                                         [0, 0, 2, 1, 3, 4, 4, 5])),
                              shape=(6, 6))
points = np.array([[10, 30], [0, 20], [20, 20], [0, 10], [20, 10],
                   [0, 0]])
graph = PointDirectedGraph(points, adjacency_matrix)
```

The following graph with isolated vertices

```
    0<--|
      |
      |
1      2
      |
      v
    3----->4
5
```

can be defined as

```
import numpy as np
adjacency_matrix = np.array([[0, 0, 0, 0, 0, 0],
                             [0, 0, 0, 0, 0, 0],
                             [1, 0, 0, 0, 1, 0],
                             [0, 0, 0, 0, 1, 0],
                             [0, 0, 0, 0, 0, 0],
                             [0, 0, 0, 0, 0, 0],
```



```

        [0, 0, 0, 0, 0, 0]))
points = np.array([[10, 30], [0, 20], [20, 20], [0, 10], [20, 10],
                  [0, 0]])
graph = PointDirectedGraph(points, adjacency_matrix)

```

or

```

from scipy.sparse import csr_matrix
adjacency_matrix = csr_matrix(([1] * 3, ([2, 2, 3], [0, 4, 4])),
                              shape=(6, 6))
points = np.array([[10, 30], [0, 20], [20, 20], [0, 10], [20, 10],
                  [0, 0]])
graph = PointDirectedGraph(points, adjacency_matrix)

```

_view_2d (*figure_id=None*, *new_figure=False*, *image_view=True*, *render_lines=True*,
line_colour='r', *line_style='-'*, *line_width=1.0*, *render_markers=True*,
marker_style='o', *marker_size=20*, *marker_face_colour='k'*, *marker_edge_colour='k'*,
marker_edge_width=1.0, *render_numbering=False*, *numbers_horizontal_align='center'*,
numbers_vertical_align='bottom', *numbers_font_name='sans-serif'*, *num-*
bers_font_size=10, *numbers_font_style='normal'*, *numbers_font_weight='normal'*,
numbers_font_colour='k', *render_axes=True*, *axes_font_name='sans-serif'*,
axes_font_size=10, *axes_font_style='normal'*, *axes_font_weight='normal'*,
axes_x_limits=None, *axes_y_limits=None*, *axes_x_ticks=None*, *axes_y_ticks=None*,
figure_size=(10, 8), *label=None*)

Visualization of the PointGraph in 2D.

Returns

- **figure_id** (*object*, optional) – The id of the figure to be used.
- **new_figure** (*bool*, optional) – If `True`, a new figure is created.
- **image_view** (*bool*, optional) – If `True` the PointGraph will be viewed as if it is in the image coordinate system.
- **render_lines** (*bool*, optional) – If `True`, the edges will be rendered.
- **line_colour** (*See Below*, optional) – The colour of the lines. Example options:

```

{r, g, b, c, m, k, w}
or
(3, ) ndarray

```

- **line_style** (*{'-' , '--' , '-.' , ':'}*, optional) – The style of the lines.
- **line_width** (*float*, optional) – The width of the lines.
- **render_markers** (*bool*, optional) – If `True`, the markers will be rendered.
- **marker_style** (*See Below*, optional) – The style of the markers. Example options

```

{., ,, o, v, ^, <, >, +, x, D, d, s, p, *, h, H, 1, 2, 3, 4, 8}

```

- **marker_size** (*int*, optional) – The size of the markers in `points^2`.
- **marker_face_colour** (*See Below*, optional) – The face (filling) colour of the markers. Example options

```

{r, g, b, c, m, k, w}
or
(3, ) ndarray

```

- **marker_edge_colour** (*See Below*, optional) – The edge colour of the markers. Example options

```
{r, g, b, c, m, k, w}  
or  
(3, ) ndarray
```

- **marker_edge_width** (*float*, optional) – The width of the markers’ edge.
- **render_numbering** (*bool*, optional) – If `True`, the landmarks will be numbered.
- **numbers_horizontal_align** (`{center, right, left}`, optional) – The horizontal alignment of the numbers’ texts.
- **numbers_vertical_align** (`{center, top, bottom, baseline}`, optional) – The vertical alignment of the numbers’ texts.
- **numbers_font_name** (*See Below, optional*) – The font of the numbers. Example options

```
{serif, sans-serif, cursive, fantasy, monospace}
```

- **numbers_font_size** (*int*, optional) – The font size of the numbers.
- **numbers_font_style** (`{normal, italic, oblique}`, optional) – The font style of the numbers.
- **numbers_font_weight** (*See Below, optional*) – The font weight of the numbers. Example options

```
{ultralight, light, normal, regular, book, medium, roman,  
semibold, demibold, demi, bold, heavy, extra bold, black}
```

- **numbers_font_colour** (*See Below, optional*) – The font colour of the numbers. Example options

```
{r, g, b, c, m, k, w}  
or  
(3, ) ndarray
```

- **render_axes** (*bool*, optional) – If `True`, the axes will be rendered.
- **axes_font_name** (*See Below, optional*) – The font of the axes. Example options

```
{serif, sans-serif, cursive, fantasy, monospace}
```

- **axes_font_size** (*int*, optional) – The font size of the axes.
- **axes_font_style** (`{normal, italic, oblique}`, optional) – The font style of the axes.
- **axes_font_weight** (*See Below, optional*) – The font weight of the axes. Example options

```
{ultralight, light, normal, regular, book, medium, roman,  
semibold, demibold, demi, bold, heavy, extra bold, black}
```

- **axes_x_limits** (*float* or (*float, float*) or `None`, optional) – The limits of the x axis. If *float*, then it sets padding on the right and left of the `PointGraph` as a percentage of the `PointGraph`’s width. If *tuple* or *list*, then it defines the axis limits. If `None`, then the limits are set automatically.
- **axes_y_limits** ((*float, float*) *tuple* or `None`, optional) – The limits of the y axis. If *float*, then it sets padding on the top and bottom of the `PointGraph` as a percentage of the `PointGraph`’s height. If *tuple* or *list*, then it defines the axis limits. If `None`, then the limits are set automatically.
- **axes_x_ticks** (*list* or *tuple* or `None`, optional) – The ticks of the x axis.
- **axes_y_ticks** (*list* or *tuple* or `None`, optional) – The ticks of the y axis.
- **figure_size** ((*float, float*) *tuple* or `None`, optional) – The size of the figure in inches.
- **label** (*str*, optional) – The name entry in case of a legend.

Returnsviewer (PointGraphViewer2d) – The viewer object.

```
_view_landmarks_2d(group=None, with_labels=None, without_labels=None, figure_id=None, new_figure=False, image_view=True, render_lines=True, line_colour=None, line_style='-', line_width=1, render_markers=True, marker_style='o', marker_size=20, marker_face_colour=None, marker_edge_colour=None, marker_edge_width=1.0, render_numbering=False, numbers_horizontal_align='center', numbers_vertical_align='bottom', numbers_font_name='sans-serif', numbers_font_size=10, numbers_font_style='normal', numbers_font_weight='normal', numbers_font_colour='k', render_legend=False, legend_title='', legend_font_name='sans-serif', legend_font_style='normal', legend_font_size=10, legend_font_weight='normal', legend_marker_scale=None, legend_location=2, legend_bbox_to_anchor=(1.05, 1.0), legend_border_axes_pad=None, legend_n_columns=1, legend_horizontal_spacing=None, legend_vertical_spacing=None, legend_border=True, legend_border_padding=None, legend_shadow=False, legend_rounded_corners=False, render_axes=False, axes_font_name='sans-serif', axes_font_size=10, axes_font_style='normal', axes_font_weight='normal', axes_x_limits=None, axes_y_limits=None, axes_x_ticks=None, axes_y_ticks=None, figure_size=(10, 8))
```

Visualize the landmarks. This method will appear on the Image as `view_landmarks` if the Image is 2D.

Parameters

- **group** (*str* or “None” optional) – The landmark group to be visualized. If None and there are more than one landmark groups, an error is raised.
- **with_labels** (None or *str* or *list* of *str*, optional) – If not None, only show the given label(s). Should **not** be used with the `without_labels` kwarg.
- **without_labels** (None or *str* or *list* of *str*, optional) – If not None, show all except the given label(s). Should **not** be used with the `with_labels` kwarg.
- **figure_id** (*object*, optional) – The id of the figure to be used.
- **new_figure** (*bool*, optional) – If True, a new figure is created.
- **image_view** (*bool*, optional) – If True the PointCloud will be viewed as if it is in the image coordinate system.
- **render_lines** (*bool*, optional) – If True, the edges will be rendered.
- **line_colour** (*See Below*, optional) – The colour of the lines. Example options:

```
{r, g, b, c, m, k, w}
or
(3, ) ndarray
```

- **line_style** ({`-`, `--`, `-.`, `:`}, optional) – The style of the lines.
- **line_width** (*float*, optional) – The width of the lines.
- **render_markers** (*bool*, optional) – If True, the markers will be rendered.
- **marker_style** (*See Below*, optional) – The style of the markers. Example options

```
{., ,, o, v, ^, <, >, +, x, D, d, s, p, *, h, H, 1, 2, 3, 4, 8}
```

- **marker_size** (*int*, optional) – The size of the markers in points².
- **marker_face_colour** (*See Below*, optional) – The face (filling) colour of the markers. Example options

```
{r, g, b, c, m, k, w}  
or  
(3, ) ndarray
```

•**marker_edge_colour** (*See Below, optional*) – The edge colour of the markers. Example options

```
{r, g, b, c, m, k, w}  
or  
(3, ) ndarray
```

•**marker_edge_width** (*float, optional*) – The width of the markers' edge.
•**render_numbering** (*bool, optional*) – If `True`, the landmarks will be numbered.
•**numbers_horizontal_align** (`{center, right, left}`, *optional*) – The horizontal alignment of the numbers' texts.
•**numbers_vertical_align** (`{center, top, bottom, baseline}`, *optional*) – The vertical alignment of the numbers' texts.
•**numbers_font_name** (*See Below, optional*) – The font of the numbers. Example options

```
{serif, sans-serif, cursive, fantasy, monospace}
```

•**numbers_font_size** (*int, optional*) – The font size of the numbers.
•**numbers_font_style** (`{normal, italic, oblique}`, *optional*) – The font style of the numbers.
•**numbers_font_weight** (*See Below, optional*) – The font weight of the numbers. Example options

```
{ultralight, light, normal, regular, book, medium, roman,  
semibold, demibold, demi, bold, heavy, extra bold, black}
```

•**numbers_font_colour** (*See Below, optional*) – The font colour of the numbers. Example options

```
{r, g, b, c, m, k, w}  
or  
(3, ) ndarray
```

•**render_legend** (*bool, optional*) – If `True`, the legend will be rendered.
•**legend_title** (*str, optional*) – The title of the legend.
•**legend_font_name** (*See below, optional*) – The font of the legend. Example options

```
{serif, sans-serif, cursive, fantasy, monospace}
```

•**legend_font_style** (`{normal, italic, oblique}`, *optional*) – The font style of the legend.
•**legend_font_size** (*int, optional*) – The font size of the legend.
•**legend_font_weight** (*See Below, optional*) – The font weight of the legend. Example options

```
{ultralight, light, normal, regular, book, medium, roman,  
semibold, demibold, demi, bold, heavy, extra bold, black}
```

•**legend_marker_scale** (*float, optional*) – The relative size of the legend markers with respect to the original

- **legend_location** (*int*, optional) – The location of the legend. The predefined values are:

'best'	0
'upper right'	1
'upper left'	2
'lower left'	3
'lower right'	4
'right'	5
'center left'	6
'center right'	7
'lower center'	8
'upper center'	9
'center'	10

- **legend_bbox_to_anchor** (*(float, float) tuple*, optional) – The bbox that the legend will be anchored.
- **legend_border_axes_pad** (*float*, optional) – The pad between the axes and legend border.
- **legend_n_columns** (*int*, optional) – The number of the legend's columns.
- **legend_horizontal_spacing** (*float*, optional) – The spacing between the columns.
- **legend_vertical_spacing** (*float*, optional) – The vertical space between the legend entries.
- **legend_border** (*bool*, optional) – If `True`, a frame will be drawn around the legend.
- **legend_border_padding** (*float*, optional) – The fractional whitespace inside the legend border.
- **legend_shadow** (*bool*, optional) – If `True`, a shadow will be drawn behind legend.
- **legend_rounded_corners** (*bool*, optional) – If `True`, the frame's corners will be rounded (fancybox).
- **render_axes** (*bool*, optional) – If `True`, the axes will be rendered.
- **axes_font_name** (*See Below, optional*) – The font of the axes. Example options

```
{serif, sans-serif, cursive, fantasy, monospace}
```

- **axes_font_size** (*int*, optional) – The font size of the axes.
- **axes_font_style** (*{normal, italic, oblique}*, optional) – The font style of the axes.
- **axes_font_weight** (*See Below, optional*) – The font weight of the axes. Example options

```
{ultralight, light, normal, regular, book, medium, roman, semibold, demibold, demi, bold, heavy, extra bold, black}
```

- **axes_x_limits** (*float* or *(float, float)* or *None*, optional) – The limits of the x axis. If *float*, then it sets padding on the right and left of the PointCloud as a percentage of the PointCloud's width. If *tuple* or *list*, then it defines the axis limits. If *None*, then the limits are set automatically.
- **axes_y_limits** (*(float, float) tuple* or *None*, optional) – The limits of the y axis. If *float*, then it sets padding on the top and bottom of the PointCloud as a percentage of the PointCloud's height. If *tuple* or *list*, then it defines the axis limits. If *None*, then the limits are set automatically.
- **axes_x_ticks** (*list* or *tuple* or *None*, optional) – The ticks of the x axis.
- **axes_y_ticks** (*list* or *tuple* or *None*, optional) – The ticks of the y axis.

- figure_size** ((float, float) tuple or None optional) – The size of the figure in inches.

Raises

- ValueError** – If both `with_labels` and `without_labels` are passed.
- ValueError** – If the landmark manager doesn't contain the provided group label.

as_vector (**kwargs)

Returns a flattened representation of the object as a single vector.

Returns**vector** ((N,) ndarray) – The core representation of the object, flattened into a single vector. Note that this is always a view back on to the original object, but is not writable.**bounding_box** ()

Return a bounding box from two corner points as a directed graph. The the first point (0) should be nearest the origin. In the case of an image, this ordering would appear as:

```
0<--3
|   ^
|   |
v   |
1-->2
```

In the case of a pointcloud, the ordering will appear as:

```
3<--2
|   ^
|   |
v   |
0-->1
```

Returns**bounding_box** (*PointDirectedGraph*) – The axis aligned bounding box of the *PointCloud*.**bounds** (boundary=0)The minimum to maximum extent of the *PointCloud*. An optional boundary argument can be provided to expand the bounds by a constant margin.**Parameters****boundary** (float) – A optional padding distance that is added to the bounds. Default is 0, meaning the max/min of tightest possible containing square/cube/hypercube is returned.**Returns**

- min_b** ((n_dims,) ndarray) – The minimum extent of the *PointCloud* and boundary along each dimension
- max_b** ((n_dims,) ndarray) – The maximum extent of the *PointCloud* and boundary along each dimension

centre ()The mean of all the points in this *PointCloud* (centre of mass).**Returns****centre** ((n_dims) ndarray) – The mean of this *PointCloud*'s points.**centre_of_bounds** ()The centre of the absolute bounds of this *PointCloud*. Contrast with *centre()*, which is the mean point position.**Returns****centre** (n_dims ndarray) – The centre of the bounds of this *PointCloud*.**children** (vertex, skip_checks=False)

Returns the children of the selected vertex.

Parameters

- vertex** (int) – The selected vertex.

- skip_checks** (*bool*, optional) – If `False`, the given vertex will be checked.
- Returns**`children` (*list*) – The list of children.
- Raises**`ValueError` – The vertex must be between 0 and `{n_vertices-1}`.

copy()

Generate an efficient copy of this object.

Note that Numpy arrays and other *Copyable* objects on `self` will be deeply copied. Dictionaries and sets will be shallow copied, and everything else will be assigned (no copy will be made).

Classes that store state other than numpy arrays and immutable types should overwrite this method to ensure all state is copied.

Returns`type(self)` – A copy of this object

distance_to (*pointcloud*, ***kwargs*)

Returns a distance matrix between this `PointCloud` and another. By default the Euclidean distance is calculated - see `scipy.spatial.distance.cdist` for valid kwargs to change the metric and other properties.

Parameters`pointcloud` (*PointCloud*) – The second pointcloud to compute distances between. This must be of the same dimension as this `PointCloud`.

Returns`distance_matrix` (`((n_points, n_points) ndarray)`) – The symmetric pairwise distance matrix between the two `PointClouds` s.t. `distance_matrix[i, j]` is the distance between the *i*'th point of this `PointCloud` and the *j*'th point of the input `PointCloud`.

find_all_paths (*start*, *end*, *path=[]*)

Returns a list of lists with all the paths (without cycles) found from start vertex to end vertex.

Parameters

- start** (*int*) – The vertex from which the paths start.
- end** (*int*) – The vertex from which the paths end.
- path** (*list*, optional) – An existing path to append to.

Returns`paths` (*list of list*) – The list containing all the paths from start to end.

find_all_shortest_paths (*algorithm='auto'*, *unweighted=False*)

Returns the distances and predecessors arrays of the graph's shortest paths.

Parameters

- algorithm** (*'str'*, see below, optional) – The algorithm to be used. Possible options are:

'dijkstra'	Dijkstra's algorithm with Fibonacci heaps
'bellman-ford'	Bellman-Ford algorithm
'johnson'	Johnson's algorithm
'floyd-warshall'	Floyd-Warshall algorithm
'auto'	Select the best among the above

- unweighted** (*bool*, optional) – If `True`, then find unweighted distances. That is, rather than finding the path between each vertex such that the sum of weights is minimized, find the path such that the number of edges is minimized.

Returns

- distances** (`((n_vertices, n_vertices,) ndarray)`) – The matrix of distances between all graph vertices. `distances[i, j]` gives the shortest distance from vertex *i* to vertex *j* along the graph.
- predecessors** (`((n_vertices, n_vertices,) ndarray)`) – The matrix of predecessors, which can be used to reconstruct the shortest paths. Each entry `predecessors[i, j]` gives the index of the previous vertex in the path from vertex *i* to vertex *j*. If no path exists between vertices *i* and *j*, then `predecessors[i, j] = -9999`.

find_path (*start*, *end*, *method='bfs'*, *skip_checks=False*)

Returns a *list* with the first path (without cycles) found from the `start` vertex to the `end` vertex. It can

employ either depth-first search or breadth-first search.

Parameters

- **start** (*int*) – The vertex from which the path starts.
- **end** (*int*) – The vertex to which the path ends.
- **method** (*{bfs, dfs}*, optional) – The method to be used.
- **skip_checks** (*bool*, optional) – If `True`, then input arguments won't pass through checks. Useful for efficiency.

Returns**path** (*list*) – The path's vertices.

Raises**ValueError** – Method must be either `bfs` or `dfs`.

find_shortest_path (*start, end, algorithm='auto', unweighted=False, skip_checks=False*)

Returns a *list* with the shortest path (without cycles) found from `start` vertex to `end` vertex.

Parameters

- **start** (*int*) – The vertex from which the path starts.
- **end** (*int*) – The vertex to which the path ends.
- **algorithm** (*'str'*, see below, optional) – The algorithm to be used. Possible options are:

'dijkstra'	Dijkstra's algorithm with Fibonacci heaps
'bellman-ford'	Bellman-Ford algorithm
'johnson'	Johnson's algorithm
'floyd-warshall'	Floyd-Warshall algorithm
'auto'	Select the best among the above

- **unweighted** (*bool*, optional) – If `True`, then find unweighted distances. That is, rather than finding the path such that the sum of weights is minimized, find the path such that the number of edges is minimized.

- **skip_checks** (*bool*, optional) – If `True`, then input arguments won't pass through checks. Useful for efficiency.

Returns

- **path** (*list*) – The shortest path's vertices, including `start` and `end`. If there was not path connecting the vertices, then an empty *list* is returned.
- **distance** (*int* or *float*) – The distance (cost) of the path from `start` to `end`.

from_mask (*mask*)

A 1D boolean array with the same number of elements as the number of points in the *PointDirectedGraph*. This is then broadcast across the dimensions of the *PointDirectedGraph* and returns a new *PointDirectedGraph* containing only those points that were `True` in the mask.

Parameters**mask** (*(n_points,) ndarray*) – 1D array of booleans

Returns**pointgraph** (*PointDirectedGraph*) – A new pointgraph that has been masked.

Raises**ValueError** – Mask must be a 1D boolean array of the same number of entries as points in this *PointDirectedGraph*.

from_vector (*vector*)

Build a new instance of the object from it's vectorized state.

`self` is used to fill out the missing state required to rebuild a full object from it's standardized flattened state. This is the default implementation, which is which is a `deepcopy` of the object followed by a call to `from_vector_inplace()`. This method can be overridden for a performance benefit if desired.

Parameters**vector** (*(n_parameters,) ndarray*) – Flattened representation of the object.

Returns**object** (*type(self)*) – An new instance of this class.

from_vector_inplace (*vector*)

Deprecated. Use the non-mutating API, `from_vector`.

For internal usage in performance-sensitive spots, see `_from_vector_inplace()`

Parameters`vector` ((`n_parameters`,) `ndarray`) – Flattened representation of this object

get_adjacency_list ()

Returns the adjacency list of the graph, i.e. a *list* of length `n_vertices` that for each vertex has a *list* of the vertex neighbours. If the graph is directed, the neighbours are children.

Returns`adjacency_list` (*list of list* of length `n_vertices`) – The adjacency list of the graph.

h_points ()

Convert pointcloud to a homogeneous array: (`n_dims + 1`, `n_points`)

Type`type`(self)

has_cycles ()

Checks if the graph has at least one cycle.

Returns`has_cycles` (*bool*) – True if the graph has cycles.

has_isolated_vertices ()

Whether the graph has any isolated vertices, i.e. vertices with no edge connections.

Returns`has_isolated_vertices` (*bool*) – True if the graph has at least one isolated vertex.

has_nan_values ()

Tests if the vectorized form of the object contains `nan` values or not. This is particularly useful for objects with unknown values that have been mapped to `nan` values.

Returns`has_nan_values` (*bool*) – If the vectorized object contains `nan` values.

init_2d_grid (*shape*, *spacing=None*)

Create a pointcloud that exists on a regular 2D grid. The first dimension is the number of rows in the grid and the second dimension of the shape is the number of columns. `spacing` optionally allows the definition of the distance between points (uniform over points). The spacing may be different for rows and columns.

Parameters

- **shape** (*tuple* of 2 *int*) – The size of the grid to create, this defines the number of points across each dimension in the grid. The first element is the number of rows and the second is the number of columns.
- **spacing** (*int* or *tuple* of 2 *int*, optional) – The spacing between points. If a single *int* is provided, this is applied uniformly across each dimension. If a *tuple* is provided, the spacing is applied non-uniformly as defined e.g. (2, 3) gives a spacing of 2 for the rows and 3 for the columns.

Returns`shape_cls` (*type*(`cls`)) – A `PointCloud` or subclass arranged in a grid.

init_from_edges (*points*, *edges*, *copy=True*, *skip_checks=False*)

Construct a `PointGraph` from edges array.

Parameters

- **points** ((`n_vertices`, `n_dims`,) `ndarray`) – The array of point locations.
- **edges** ((`n_edges`, 2,) `ndarray`) – The `ndarray` of edges, i.e. all the pairs of vertices that are connected with an edge.
- **copy** (*bool*, optional) – If `False`, the `adjacency_matrix` will not be copied on assignment.
- **skip_checks** (*bool*, optional) – If `True`, no checks will be performed.

Examples

The following undirected graph

```
|---0---|
|       |
```

```

|       |
1-----2
|       |
3-----4
|
|
5

```

can be defined as

```
from menpo.shape import PointUndirectedGraph
import numpy as np
points = np.array([[10, 30], [0, 20], [20, 20], [0, 10], [20, 10],
                  [0, 0]])
edges = np.array([[0, 1], [1, 0], [0, 2], [2, 0], [1, 2], [2, 1],
                  [1, 3], [3, 1], [2, 4], [4, 2], [3, 4], [4, 3],
                  [3, 5], [5, 3]])
graph = PointUndirectedGraph.init_from_edges(points, edges)
```

The following directed graph

```

|-->0<--|
|       |
|       |
1<----->2
|       |
v       v
3----->4
|
v
5

```

can be represented as

```
from menpo.shape import PointDirectedGraph
import numpy as np
points = np.array([[10, 30], [0, 20], [20, 20], [0, 10], [20, 10],
                  [0, 0]])
edges = np.array([[1, 0], [2, 0], [1, 2], [2, 1], [1, 3], [2, 4],
                  [3, 4], [3, 5]])
graph = PointDirectedGraph.init_from_edges(points, edges)
```

Finally, the following graph with isolated vertices

```

0---|
|
|
1    2
|
|
3-----4
|
5

```

can be defined as

```
from menpo.shape import PointUndirectedGraph
import numpy as np
points = np.array([[10, 30], [0, 20], [20, 20], [0, 10], [20, 10],
                  [0, 0]])
edges = np.array([[0, 2], [2, 0], [2, 4], [4, 2], [3, 4], [4, 3]])
graph = PointUndirectedGraph.init_from_edges(points, edges)
```

is_edge (*vertex_1*, *vertex_2*, *skip_checks=False*)

Whether there is an edge between the provided vertices.

Parameters

- **vertex_1** (*int*) – The first selected vertex. Parent if the graph is directed.
- **vertex_2** (*int*) – The second selected vertex. Child if the graph is directed.
- **skip_checks** (*bool*, optional) – If *False*, the given vertices will be checked.

Returns *is_edge* (*bool*) – True if there is an edge connecting *vertex_1* and *vertex_2*.

Raises *ValueError* – The vertex must be between 0 and {*n_vertices*-1}.

is_tree ()

Checks if the graph is tree.

Returns *is_true* (*bool*) – If the graph is a tree.

isolated_vertices ()

Returns the isolated vertices of the graph (if any), i.e. the vertices that have no edge connections.

Returns *isolated_vertices* (*list*) – A *list* of the isolated vertices. If there aren't any, it returns an empty *list*.

n_children (*vertex*, *skip_checks=False*)

Returns the number of children of the selected vertex.

Parameters **vertex** (*int*) – The selected vertex.

Returns

- **n_children** (*int*) – The number of children.
- **skip_checks** (*bool*, optional) – If *False*, the given vertex will be checked.

Raises *ValueError* – The vertex must be in the range [0, *n_vertices* - 1].

n_parents (*vertex*, *skip_checks=False*)

Returns the number of parents of the selected vertex.

Parameters

- **vertex** (*int*) – The selected vertex.
- **skip_checks** (*bool*, optional) – If *False*, the given vertex will be checked.

Returns *n_parents* (*int*) – The number of parents.

Raises *ValueError* – The vertex must be in the range [0, *n_vertices* - 1].

n_paths (*start*, *end*)

Returns the number of all the paths (without cycles) existing from start vertex to end vertex.

Parameters

- **start** (*int*) – The vertex from which the paths start.
- **end** (*int*) – The vertex from which the paths end.

Returns *paths* (*int*) – The paths' numbers.

norm (***kwargs*)

Returns the norm of this *PointCloud*. This is a translation and rotation invariant measure of the point cloud's intrinsic size - in other words, it is always taken around the point cloud's centre.

By default, the Frobenius norm is taken, but this can be changed by setting *kwargs* - see `numpy.linalg.norm` for valid options.

Returns *norm* (*float*) – The norm of this *PointCloud*

parents (*vertex*, *skip_checks=False*)

Returns the parents of the selected vertex.

Parameters

- vertex** (*int*) – The selected vertex.
- skip_checks** (*bool*, optional) – If `False`, the given vertex will be checked.

Returns**parents** (*list*) – The list of parents.

Raises**ValueError** – The vertex must be in the range `[0, n_vertices - 1]`.

range (*boundary=0*)

The range of the extent of the `PointCloud`.

Parameters**boundary** (*float*) – A optional padding distance that is used to extend the bounds from which the range is computed. Default is 0, no extension is performed.

Returns**range** ((*n_dims*,) *ndarray*) – The range of the `PointCloud` extent in each dimension.

relative_location_edge (*parent*, *child*)

Returns the relative location between the provided vertices. That is if vertex *j* is the parent and vertex *i* is its child and vector *l* denotes the coordinates of a vertex, then

$$\begin{aligned} l_i - l_j &= [[x_i], [y_i]] - [[x_j], [y_j]] = \\ &= [[x_i - x_j], [y_i - y_j]] \end{aligned}$$

Parameters

- parent** (*int*) – The first selected vertex which is considered as the parent.
- child** (*int*) – The second selected vertex which is considered as the child.

Returns**relative_location** ((*2*,) *ndarray*) – The relative location vector.

Raises**ValueError** – Vertices `parent` and `child` are not connected with an edge.

relative_locations ()

Returns the relative location between the vertices of each edge. If vertex *j* is the parent and vertex *i* is its child and vector *l* denotes the coordinates of a vertex, then:

$$\begin{aligned} l_i - l_j &= [[x_i], [y_i]] - [[x_j], [y_j]] = \\ &= [[x_i - x_j], [y_i - y_j]] \end{aligned}$$

Returns**relative_locations** ((*n_vertexes*, *2*) *ndarray*) – The relative locations vector.

tojson ()

Convert this `PointGraph` to a dictionary representation suitable for inclusion in the LJJSON landmark format.

Returns**json** (*dict*) – Dictionary with `points` and `connectivity` keys.

view_widget (*browser_style='buttons'*, *figure_size=(10, 8)*, *style='coloured'*)

Visualization of the `PointGraph` using an interactive widget.

Parameters

- browser_style** ({*'buttons'*, *'slider'* }, optional) – It defines whether the selector of the objects will have the form of plus/minus buttons or a slider.
- figure_size** ((*int*, *int*) *tuple*, optional) – The initial size of the rendered figure.
- style** ({*'coloured'*, *'minimal'* }, optional) – If *'coloured'*, then the style of the widget will be coloured. If *minimal*, then the style is simple using black and white colours.

has_landmarks

Whether the object has landmarks.

Type*bool*

landmarks

The landmarks object.

Type*LandmarkManager*

n_dims

The number of dimensions in the pointcloud.

Type*int*

n_edges

Returns the number of edges.

Type*int*

n_landmark_groups

The number of landmark groups on this object.

Type*int*

n_parameters

The length of the vector that this object produces.

Type*int*

n_points

The number of points in the pointcloud.

Type*int*

n_vertices

Returns the number of vertices.

Type*int*

vertices

Returns the *list* of vertices.

Type*list*

PointTree

class menpo.shape.**PointTree** (*points, adjacency_matrix, root_vertex, copy=True, skip_checks=False*)

Bases: *PointDirectedGraph, Tree*

Class for defining a Tree with geometry.

Parameters

- **points** ((*n_vertices, n_dims*) *ndarray*) – The array representing the points.
- **adjacency_matrix** ((*n_vertices, n_vertices,*) *ndarray* or *csr_matrix*) – The adjacency matrix of the tree in which the rows represent parents and columns represent children. The non-edges must be represented with zeros and the edges can have a weight value.
NoteA tree must not have isolated vertices.
- **root_vertex** (*int*) – The vertex to be set as root.
- **copy** (*bool*, optional) – If *False*, the *adjacency_matrix* will not be copied on assignment.
- **skip_checks** (*bool*, optional) – If *True*, no checks will be performed.

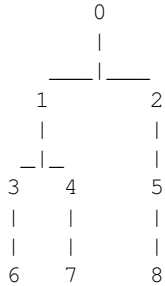
Raises

- *ValueError* – A point for each graph vertex needs to be passed. Got {*n_points*} points instead of {*n_vertices*}.
- *ValueError* – *adjacency_matrix* must be either a *numpy.ndarray* or a *scipy.sparse.csr_matrix*.
- *ValueError* – Graph must have at least two vertices.
- *ValueError* – *adjacency_matrix* must be square (*n_vertices, n_vertices,*), ({*adjacency_matrix.shape[0]*}, {*adjacency_matrix.shape[1]*}) given instead.

- `ValueError` – The provided edges do not represent a tree.
 - `ValueError` – The `root_vertex` must be in the range `[0, n_vertices - 1]`.
 - `ValueError` – The combination of adjacency matrix and root vertex is not valid.
- BFS returns a different tree.

Examples

The following tree



can be defined as

```
import numpy as np
adjacency_matrix = np.array([[0, 1, 1, 0, 0, 0, 0, 0, 0],
                             [0, 0, 0, 1, 1, 0, 0, 0, 0],
                             [0, 0, 0, 0, 0, 1, 0, 0, 0],
                             [0, 0, 0, 0, 0, 0, 1, 0, 0],
                             [0, 0, 0, 0, 0, 0, 0, 1, 0],
                             [0, 0, 0, 0, 0, 0, 0, 0, 1],
                             [0, 0, 0, 0, 0, 0, 0, 0, 0],
                             [0, 0, 0, 0, 0, 0, 0, 0, 0],
                             [0, 0, 0, 0, 0, 0, 0, 0, 0]])
points = np.array([[30, 30], [10, 20], [50, 20], [0, 10], [20, 10],
                  [50, 10], [0, 0], [20, 0], [50, 0]])
tree = PointTree(points, adjacency_matrix, root_vertex=0)
```

or

```
from scipy.sparse import csr_matrix
adjacency_matrix = csr_matrix(([1] * 8, ([0, 0, 1, 1, 2, 3, 4, 5],
                                         [1, 2, 3, 4, 5, 6, 7, 8])),
                              shape=(9, 9))
points = np.array([[30, 30], [10, 20], [50, 20], [0, 10], [20, 10],
                  [50, 10], [0, 0], [20, 0], [50, 0]])
tree = PointTree(points, adjacency_matrix, root_vertex=0)
```

```
_view_2d(figure_id=None, new_figure=False, image_view=True, render_lines=True,
line_colour='r', line_style='-', line_width=1.0, render_markers=True,
marker_style='o', marker_size=20, marker_face_colour='k', marker_edge_colour='k',
marker_edge_width=1.0, render_numbering=False, numbers_horizontal_align='center',
numbers_vertical_align='bottom', numbers_font_name='sans-serif', num-
bers_font_size=10, numbers_font_style='normal', numbers_font_weight='normal',
numbers_font_colour='k', render_axes=True, axes_font_name='sans-serif',
axes_font_size=10, axes_font_style='normal', axes_font_weight='normal',
axes_x_limits=None, axes_y_limits=None, axes_x_ticks=None, axes_y_ticks=None,
figure_size=(10, 8), label=None)
```

Visualization of the PointGraph in 2D.

Returns

- **figure_id** (*object*, optional) – The id of the figure to be used.
- **new_figure** (*bool*, optional) – If `True`, a new figure is created.
- **image_view** (*bool*, optional) – If `True` the `PointGraph` will be viewed as if it is in the image coordinate system.
- **render_lines** (*bool*, optional) – If `True`, the edges will be rendered.
- **line_colour** (*See Below, optional*) – The colour of the lines. Example options:

```
{r, g, b, c, m, k, w}
or
(3, ) ndarray
```

- **line_style** (`{'--', '-.-', '-.', ':'}`, optional) – The style of the lines.
- **line_width** (*float*, optional) – The width of the lines.
- **render_markers** (*bool*, optional) – If `True`, the markers will be rendered.
- **marker_style** (*See Below, optional*) – The style of the markers. Example options

```
{., ,, o, v, ^, <, >, +, x, D, d, s, p, *, h, H, 1, 2, 3, 4, 8}
```

- **marker_size** (*int*, optional) – The size of the markers in points².
- **marker_face_colour** (*See Below, optional*) – The face (filling) colour of the markers. Example options

```
{r, g, b, c, m, k, w}
or
(3, ) ndarray
```

- **marker_edge_colour** (*See Below, optional*) – The edge colour of the markers. Example options

```
{r, g, b, c, m, k, w}
or
(3, ) ndarray
```

- **marker_edge_width** (*float*, optional) – The width of the markers' edge.
- **render_numbering** (*bool*, optional) – If `True`, the landmarks will be numbered.
- **numbers_horizontal_align** (`{center, right, left}`, optional) – The horizontal alignment of the numbers' texts.
- **numbers_vertical_align** (`{center, top, bottom, baseline}`, optional) – The vertical alignment of the numbers' texts.
- **numbers_font_name** (*See Below, optional*) – The font of the numbers. Example options

```
{serif, sans-serif, cursive, fantasy, monospace}
```

- **numbers_font_size** (*int*, optional) – The font size of the numbers.
- **numbers_font_style** (`{normal, italic, oblique}`, optional) – The font style of the numbers.
- **numbers_font_weight** (*See Below, optional*) – The font weight of the numbers. Example options

```
{ultralight, light, normal, regular, book, medium, roman,
semibold, demibold, demi, bold, heavy, extra bold, black}
```

- **numbers_font_colour** (*See Below, optional*) – The font colour of the numbers. Example options

```
{r, g, b, c, m, k, w}
or
(3, ) ndarray
```

- **render_axes** (*bool*, optional) – If `True`, the axes will be rendered.
- **axes_font_name** (*See Below*, optional) – The font of the axes. Example options

```
{serif, sans-serif, cursive, fantasy, monospace}
```

- **axes_font_size** (*int*, optional) – The font size of the axes.
- **axes_font_style** (`{normal, italic, oblique}`, optional) – The font style of the axes.
- **axes_font_weight** (*See Below*, optional) – The font weight of the axes. Example options

```
{ultralight, light, normal, regular, book, medium, roman,
semibold, demibold, demi, bold, heavy, extra bold, black}
```

- **axes_x_limits** (*float* or (*float*, *float*) or `None`, optional) – The limits of the x axis. If *float*, then it sets padding on the right and left of the `PointGraph` as a percentage of the `PointGraph`'s width. If *tuple* or *list*, then it defines the axis limits. If `None`, then the limits are set automatically.
- **axes_y_limits** ((*float*, *float*) *tuple* or `None`, optional) – The limits of the y axis. If *float*, then it sets padding on the top and bottom of the `PointGraph` as a percentage of the `PointGraph`'s height. If *tuple* or *list*, then it defines the axis limits. If `None`, then the limits are set automatically.
- **axes_x_ticks** (*list* or *tuple* or `None`, optional) – The ticks of the x axis.
- **axes_y_ticks** (*list* or *tuple* or `None`, optional) – The ticks of the y axis.
- **figure_size** ((*float*, *float*) *tuple* or `None`, optional) – The size of the figure in inches.
- **label** (*str*, optional) – The name entry in case of a legend.

Returns `viewer` (`PointGraphViewer2d`) – The viewer object.

```
_view_landmarks_2d(group=None, with_labels=None, without_labels=None, figure_id=None,
new_figure=False, image_view=True, render_lines=True, line_colour=None,
line_style='-', line_width=1, render_markers=True, marker_style='o',
marker_size=20, marker_face_colour=None, marker_edge_colour=None,
marker_edge_width=1.0, render_numbering=False, numbers_horizontal_align='center',
numbers_vertical_align='bottom', numbers_font_name='sans-serif',
numbers_font_size=10, numbers_font_style='normal', numbers_font_weight='normal',
numbers_font_colour='k', render_legend=False, legend_title='', legend_font_name='sans-serif',
legend_font_style='normal', legend_font_size=10, legend_font_weight='normal',
legend_marker_scale=None, legend_location=2, legend_bbox_to_anchor=(1.05, 1.0),
legend_border_axes_pad=None, legend_n_columns=1, legend_horizontal_spacing=None,
legend_vertical_spacing=None, legend_border=True, legend_border_padding=None,
legend_shadow=False, legend_rounded_corners=False, render_axes=False,
axes_font_name='sans-serif', axes_font_size=10, axes_font_style='normal',
axes_font_weight='normal', axes_x_limits=None, axes_y_limits=None, axes_x_ticks=None,
axes_y_ticks=None, figure_size=(10, 8))
```

Visualize the landmarks. This method will appear on the `Image` as `view_landmarks` if the `Image` is 2D.

Parameters

- **group** (*str* or “None” optional) – The landmark group to be visualized. If None and there are more than one landmark groups, an error is raised.
- **with_labels** (None or *str* or *list* of *str*, optional) – If not None, only show the given label(s). Should **not** be used with the `without_labels` kwarg.
- **without_labels** (None or *str* or *list* of *str*, optional) – If not None, show all except the given label(s). Should **not** be used with the `with_labels` kwarg.
- **figure_id** (*object*, optional) – The id of the figure to be used.
- **new_figure** (*bool*, optional) – If True, a new figure is created.
- **image_view** (*bool*, optional) – If True the PointCloud will be viewed as if it is in the image coordinate system.
- **render_lines** (*bool*, optional) – If True, the edges will be rendered.
- **line_colour** (*See Below*, optional) – The colour of the lines. Example options:

```
{r, g, b, c, m, k, w}
or
(3, ) ndarray
```

- **line_style** ({`-`, `--`, `-.`, `:`}, optional) – The style of the lines.
- **line_width** (*float*, optional) – The width of the lines.
- **render_markers** (*bool*, optional) – If True, the markers will be rendered.
- **marker_style** (*See Below*, optional) – The style of the markers. Example options

```
{., ,, o, v, ^, <, >, +, x, D, d, s, p, *, h, H, 1, 2, 3, 4, 8}
```

- **marker_size** (*int*, optional) – The size of the markers in points².
- **marker_face_colour** (*See Below*, optional) – The face (filling) colour of the markers. Example options

```
{r, g, b, c, m, k, w}
or
(3, ) ndarray
```

- **marker_edge_colour** (*See Below*, optional) – The edge colour of the markers. Example options

```
{r, g, b, c, m, k, w}
or
(3, ) ndarray
```

- **marker_edge_width** (*float*, optional) – The width of the markers’ edge.
- **render_numbering** (*bool*, optional) – If True, the landmarks will be numbered.
- **numbers_horizontal_align** ({`center`, `right`, `left`}, optional) – The horizontal alignment of the numbers’ texts.
- **numbers_vertical_align** ({`center`, `top`, `bottom`, `baseline`}, optional) – The vertical alignment of the numbers’ texts.
- **numbers_font_name** (*See Below*, optional) – The font of the numbers. Example options

```
{serif, sans-serif, cursive, fantasy, monospace}
```

- **numbers_font_size** (*int*, optional) – The font size of the numbers.
- **numbers_font_style** ({`normal`, `italic`, `oblique`}, optional) – The font style of the numbers.

•**numbers_font_weight** (*See Below, optional*) – The font weight of the numbers. Example options

```
{ultralight, light, normal, regular, book, medium, roman,
semibold, demibold, demi, bold, heavy, extra bold, black}
```

•**numbers_font_colour** (*See Below, optional*) – The font colour of the numbers. Example options

```
{r, g, b, c, m, k, w}
or
(3, ) ndarray
```

•**render_legend** (*bool, optional*) – If `True`, the legend will be rendered.

•**legend_title** (*str, optional*) – The title of the legend.

•**legend_font_name** (*See below, optional*) – The font of the legend. Example options

```
{serif, sans-serif, cursive, fantasy, monospace}
```

•**legend_font_style** (*{normal, italic, oblique}, optional*) – The font style of the legend.

•**legend_font_size** (*int, optional*) – The font size of the legend.

•**legend_font_weight** (*See Below, optional*) – The font weight of the legend. Example options

```
{ultralight, light, normal, regular, book, medium, roman,
semibold, demibold, demi, bold, heavy, extra bold, black}
```

•**legend_marker_scale** (*float, optional*) – The relative size of the legend markers with respect to the original

•**legend_location** (*int, optional*) – The location of the legend. The predefined values are:

'best'	0
'upper right'	1
'upper left'	2
'lower left'	3
'lower right'	4
'right'	5
'center left'	6
'center right'	7
'lower center'	8
'upper center'	9
'center'	10

•**legend_bbox_to_anchor** (*((float, float) tuple, optional)*) – The bbox that the legend will be anchored.

•**legend_border_axes_pad** (*float, optional*) – The pad between the axes and legend border.

•**legend_n_columns** (*int, optional*) – The number of the legend's columns.

•**legend_horizontal_spacing** (*float, optional*) – The spacing between the columns.

•**legend_vertical_spacing** (*float, optional*) – The vertical space between the legend entries.

•**legend_border** (*bool, optional*) – If `True`, a frame will be drawn around the legend.

- **legend_border_padding** (*float*, optional) – The fractional whitespace inside the legend border.
- **legend_shadow** (*bool*, optional) – If `True`, a shadow will be drawn behind legend.
- **legend_rounded_corners** (*bool*, optional) – If `True`, the frame’s corners will be rounded (fancybox).
- **render_axes** (*bool*, optional) – If `True`, the axes will be rendered.
- **axes_font_name** (*See Below*, optional) – The font of the axes. Example options

```
{serif, sans-serif, cursive, fantasy, monospace}
```

- **axes_font_size** (*int*, optional) – The font size of the axes.
- **axes_font_style** ({*normal*, *italic*, *oblique*}, optional) – The font style of the axes.
- **axes_font_weight** (*See Below*, optional) – The font weight of the axes. Example options

```
{ultralight, light, normal, regular, book, medium, roman, semibold, demibold, demi, bold, heavy, extra bold, black}
```

- **axes_x_limits** (*float* or (*float*, *float*) or `None`, optional) – The limits of the x axis. If *float*, then it sets padding on the right and left of the PointCloud as a percentage of the PointCloud’s width. If *tuple* or *list*, then it defines the axis limits. If `None`, then the limits are set automatically.
- **axes_y_limits** ((*float*, *float*) *tuple* or `None`, optional) – The limits of the y axis. If *float*, then it sets padding on the top and bottom of the PointCloud as a percentage of the PointCloud’s height. If *tuple* or *list*, then it defines the axis limits. If `None`, then the limits are set automatically.
- **axes_x_ticks** (*list* or *tuple* or `None`, optional) – The ticks of the x axis.
- **axes_y_ticks** (*list* or *tuple* or `None`, optional) – The ticks of the y axis.
- **figure_size** ((*float*, *float*) *tuple* or `None` optional) – The size of the figure in inches.

Raises

- `ValueError` – If both `with_labels` and `without_labels` are passed.
- `ValueError` – If the landmark manager doesn’t contain the provided group label.

as_vector (***kwargs*)

Returns a flattened representation of the object as a single vector.

Returns `vector` ((*N*,) *ndarray*) – The core representation of the object, flattened into a single vector. Note that this is always a view back on to the original object, but is not writable.

bounding_box ()

Return a bounding box from two corner points as a directed graph. The the first point (0) should be nearest the origin. In the case of an image, this ordering would appear as:

```
0<--3
|   ^
|   |
v   |
1-->2
```

In the case of a pointcloud, the ordering will appear as:

```
3<--2
|   ^
|   |
v   |
0-->1
```

Returns`bounding_box` (*PointCloudDirectedGraph*) – The axis aligned bounding box of the *PointCloud*.

bounds (*boundary=0*)

The minimum to maximum extent of the *PointCloud*. An optional boundary argument can be provided to expand the bounds by a constant margin.

Parameters`boundary` (*float*) – A optional padding distance that is added to the bounds. Default is 0, meaning the max/min of tightest possible containing square/cube/hypercube is returned.

Returns

- `min_b` ((*n_dims*,) *ndarray*) – The minimum extent of the *PointCloud* and boundary along each dimension

- `max_b` ((*n_dims*,) *ndarray*) – The maximum extent of the *PointCloud* and boundary along each dimension

centre ()

The mean of all the points in this *PointCloud* (centre of mass).

Returns`centre` ((*n_dims*) *ndarray*) – The mean of this *PointCloud*’s points.

centre_of_bounds ()

The centre of the absolute bounds of this *PointCloud*. Contrast with `centre()`, which is the mean point position.

Returns`centre` (*n_dims ndarray*) – The centre of the bounds of this *PointCloud*.

children (*vertex*, *skip_checks=False*)

Returns the children of the selected vertex.

Parameters

- `vertex` (*int*) – The selected vertex.

- `skip_checks` (*bool*, optional) – If `False`, the given vertex will be checked.

Returns`children` (*list*) – The list of children.

Raises`ValueError` – The vertex must be between 0 and {*n_vertices*-1}.

copy ()

Generate an efficient copy of this object.

Note that Numpy arrays and other *Copyable* objects on `self` will be deeply copied. Dictionaries and sets will be shallow copied, and everything else will be assigned (no copy will be made).

Classes that store state other than numpy arrays and immutable types should overwrite this method to ensure all state is copied.

Returns`type(self)` – A copy of this object

depth_of_vertex (*vertex*, *skip_checks=False*)

Returns the depth of the specified vertex.

Parameters

- `vertex` (*int*) – The selected vertex.

- `skip_checks` (*bool*, optional) – If `False`, the given vertex will be checked.

Returns`depth` (*int*) – The depth of the selected vertex.

Raises`ValueError` – The vertex must be in the range [0, *n_vertices* - 1].

distance_to (*pointcloud*, ***kwargs*)

Returns a distance matrix between this *PointCloud* and another. By default the Euclidean distance is calculated - see `scipy.spatial.distance.cdist` for valid kwargs to change the metric and other properties.

Parameters`pointcloud` (*PointCloud*) – The second pointcloud to compute distances between. This must be of the same dimension as this *PointCloud*.

Returns`distance_matrix` ((*n_points*, *n_points*) *ndarray*) – The symmetric pairwise distance matrix between the two *PointCloud*s s.t. `distance_matrix[i, j]` is the distance between the *i*'th point of this *PointCloud* and the *j*'th point of the input *PointCloud*.

find_all_paths (*start*, *end*, *path*=[])

Returns a list of lists with all the paths (without cycles) found from *start* vertex to *end* vertex.

Parameters

- **start** (*int*) – The vertex from which the paths start.
- **end** (*int*) – The vertex from which the paths end.
- **path** (*list*, optional) – An existing path to append to.

Returns`paths` (*list of list*) – The list containing all the paths from *start* to *end*.

find_all_shortest_paths (*algorithm*='auto', *unweighted*=False)

Returns the distances and predecessors arrays of the graph's shortest paths.

Parameters

- **algorithm** ('str', see below, optional) – The algorithm to be used. Possible options are:

'dijkstra'	Dijkstra's algorithm with Fibonacci heaps
'bellman-ford'	Bellman-Ford algorithm
'johnson'	Johnson's algorithm
'floyd-warshall'	Floyd-Warshall algorithm
'auto'	Select the best among the above

- **unweighted** (*bool*, optional) – If *True*, then find unweighted distances. That is, rather than finding the path between each vertex such that the sum of weights is minimized, find the path such that the number of edges is minimized.

Returns

- **distances** ((*n_vertices*, *n_vertices*,) *ndarray*) – The matrix of distances between all graph vertices. `distances[i, j]` gives the shortest distance from vertex *i* to vertex *j* along the graph.
- **predecessors** ((*n_vertices*, *n_vertices*,) *ndarray*) – The matrix of predecessors, which can be used to reconstruct the shortest paths. Each entry `predecessors[i, j]` gives the index of the previous vertex in the path from vertex *i* to vertex *j*. If no path exists between vertices *i* and *j*, then `predecessors[i, j] = -9999`.

find_path (*start*, *end*, *method*='bfs', *skip_checks*=False)

Returns a *list* with the first path (without cycles) found from the *start* vertex to the *end* vertex. It can employ either depth-first search or breadth-first search.

Parameters

- **start** (*int*) – The vertex from which the path starts.
- **end** (*int*) – The vertex to which the path ends.
- **method** ({*bfs*, *dfs*}, optional) – The method to be used.
- **skip_checks** (*bool*, optional) – If *True*, then input arguments won't pass through checks. Useful for efficiency.

Returns`path` (*list*) – The path's vertices.

Raises`ValueError` – Method must be either *bfs* or *dfs*.

find_shortest_path (*start*, *end*, *algorithm*='auto', *unweighted*=False, *skip_checks*=False)

Returns a *list* with the shortest path (without cycles) found from *start* vertex to *end* vertex.

Parameters

- **start** (*int*) – The vertex from which the path starts.
- **end** (*int*) – The vertex to which the path ends.

- algorithm** (*'str'*, *see below, optional*) – The algorithm to be used. Possible options are:

'dijkstra'	Dijkstra's algorithm with Fibonacci heaps
'bellman-ford'	Bellman-Ford algorithm
'johnson'	Johnson's algorithm
'floyd-warshall'	Floyd-Warshall algorithm
'auto'	Select the best among the above

- unweighted** (*bool*, *optional*) – If `True`, then find unweighted distances. That is, rather than finding the path such that the sum of weights is minimized, find the path such that the number of edges is minimized.
- skip_checks** (*bool*, *optional*) – If `True`, then input arguments won't pass through checks. Useful for efficiency.

Returns

- path** (*list*) – The shortest path's vertices, including `start` and `end`. If there was not path connecting the vertices, then an empty *list* is returned.
- distance** (*int* or *float*) – The distance (cost) of the path from `start` to `end`.

from_mask (*mask*)

A 1D boolean array with the same number of elements as the number of points in the *PointTree*. This is then broadcast across the dimensions of the *PointTree* and returns a new *PointTree* containing only those points that were `True` in the mask.

Parameters**mask** ((*n_points*,) *ndarray*) – 1D array of booleans

Returns**pointtree** (*PointTree*) – A new pointtree that has been masked.

Raises

- ValueError** – Mask must be a 1D boolean array of the same number of entries as points in this *PointTree*.
- ValueError** – Cannot remove root vertex.

from_vector (*vector*)

Build a new instance of the object from it's vectorized state.

`self` is used to fill out the missing state required to rebuild a full object from it's standardized flattened state. This is the default implementation, which is which is a `deepcopy` of the object followed by a call to `from_vector_inplace()`. This method can be overridden for a performance benefit if desired.

Parameters**vector** ((*n_parameters*,) *ndarray*) – Flattened representation of the object.

Returns**object** (`type(self)`) – An new instance of this class.

from_vector_inplace (*vector*)

Deprecated. Use the non-mutating API, `from_vector`.

For internal usage in performance-sensitive spots, see `_from_vector_inplace()`

Parameters**vector** ((*n_parameters*,) *ndarray*) – Flattened representation of this object

get_adjacency_list ()

Returns the adjacency list of the graph, i.e. a *list* of length `n_vertices` that for each vertex has a *list* of the vertex neighbours. If the graph is directed, the neighbours are children.

Returns**adjacency_list** (*list* of *list* of length `n_vertices`) – The adjacency list of the graph.

h_points ()

Convert poincloud to a homogeneous array: (`n_dims + 1`, `n_points`)

Type`type(self)`

has_cycles ()

Checks if the graph has at least one cycle.

Returnshas_cycles (*bool*) – True if the graph has cycles.

has_isolated_vertices ()

Whether the graph has any isolated vertices, i.e. vertices with no edge connections.

Returnshas_isolated_vertices (*bool*) – True if the graph has at least one isolated vertex.

has_nan_values ()

Tests if the vectorized form of the object contains `nan` values or not. This is particularly useful for objects with unknown values that have been mapped to `nan` values.

Returnshas_nan_values (*bool*) – If the vectorized object contains `nan` values.

init_2d_grid (*shape*, *spacing=None*)

Create a pointcloud that exists on a regular 2D grid. The first dimension is the number of rows in the grid and the second dimension of the shape is the number of columns. `spacing` optionally allows the definition of the distance between points (uniform over points). The spacing may be different for rows and columns.

Parameters

- **shape** (*tuple* of 2 *int*) – The size of the grid to create, this defines the number of points across each dimension in the grid. The first element is the number of rows and the second is the number of columns.
- **spacing** (*int* or *tuple* of 2 *int*, optional) – The spacing between points. If a single *int* is provided, this is applied uniformly across each dimension. If a *tuple* is provided, the spacing is applied non-uniformly as defined e.g. (2, 3) gives a spacing of 2 for the rows and 3 for the columns.

Returnsshape_cls (*type(cls)*) – A PointCloud or subclass arranged in a grid.

classmethod init_from_edges (*points*, *edges*, *root_vertex*, *copy=True*, *skip_checks=False*)

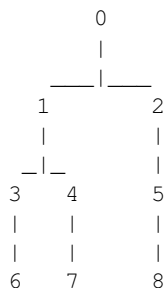
Construct a [PointTree](#) from edges array.

Parameters

- **points** ((*n_vertices*, *n_dims*,) *ndarray*) – The array of point locations.
- **edges** ((*n_edges*, 2,) *ndarray*) – The *ndarray* of edges, i.e. all the pairs of vertices that are connected with an edge.
- **root_vertex** (*int*) – That vertex that will be set as root.
- **copy** (*bool*, optional) – If False, the `adjacency_matrix` will not be copied on assignment.
- **skip_checks** (*bool*, optional) – If True, no checks will be performed.

Examples

The following tree



can be defined as

```

from menpo.shape import PointTree
import numpy as np
points = np.array([[30, 30], [10, 20], [50, 20], [0, 10], [20, 10],

```

```
edges = np.array([[50, 10], [0, 0], [20, 0], [50, 0]])
edges = np.array([[0, 1], [0, 2], [1, 3], [1, 4], [2, 5], [3, 6],
                  [4, 7], [5, 8]])
tree = PointTree.init_from_edges(points, edges, root_vertex=0)
```

is_edge (*vertex_1*, *vertex_2*, *skip_checks=False*)

Whether there is an edge between the provided vertices.

Parameters

- vertex_1** (*int*) – The first selected vertex. Parent if the graph is directed.
- vertex_2** (*int*) – The second selected vertex. Child if the graph is directed.
- skip_checks** (*bool*, optional) – If `False`, the given vertices will be checked.

Returns**is_edge** (*bool*) – True if there is an edge connecting *vertex_1* and *vertex_2*.

Raises**ValueError** – The vertex must be between 0 and {*n_vertices*-1}.

is_leaf (*vertex*, *skip_checks=False*)

Whether the vertex is a leaf.

Parameters

- vertex** (*int*) – The selected vertex.
- skip_checks** (*bool*, optional) – If `False`, the given vertex will be checked.

Returns**is_leaf** (*bool*) – If `True`, then selected vertex is a leaf.

Raises**ValueError** – The vertex must be in the range [0, *n_vertices* - 1].

is_tree ()

Checks if the graph is tree.

Returns**is_true** (*bool*) – If the graph is a tree.

isolated_vertices ()

Returns the isolated vertices of the graph (if any), i.e. the vertices that have no edge connections.

Returns**isolated_vertices** (*list*) – A *list* of the isolated vertices. If there aren't any, it returns an empty *list*.

n_children (*vertex*, *skip_checks=False*)

Returns the number of children of the selected vertex.

Parameters**vertex** (*int*) – The selected vertex.

Returns

- n_children** (*int*) – The number of children.
- skip_checks** (*bool*, optional) – If `False`, the given vertex will be checked.

Raises**ValueError** – The vertex must be in the range [0, *n_vertices* - 1].

n_parents (*vertex*, *skip_checks=False*)

Returns the number of parents of the selected vertex.

Parameters

- vertex** (*int*) – The selected vertex.
- skip_checks** (*bool*, optional) – If `False`, the given vertex will be checked.

Returns**n_parents** (*int*) – The number of parents.

Raises**ValueError** – The vertex must be in the range [0, *n_vertices* - 1].

n_paths (*start*, *end*)

Returns the number of all the paths (without cycles) existing from start vertex to end vertex.

Parameters

- start** (*int*) – The vertex from which the paths start.
- end** (*int*) – The vertex from which the paths end.

Returns**n_paths** (*int*) – The paths' numbers.

n_vertices_at_depth (*depth*)

Returns the number of vertices at the specified depth.

Parameters**depth** (*int*) – The selected depth.

Returns`sn_vertices` (*int*) – The number of vertices that lie in the specified depth.

norm (***kwargs*)

Returns the norm of this `PointCloud`. This is a translation and rotation invariant measure of the point cloud's intrinsic size - in other words, it is always taken around the point cloud's centre.

By default, the Frobenius norm is taken, but this can be changed by setting `kwargs` - see `numpy.linalg.norm` for valid options.

Returns`norm` (*float*) – The norm of this `PointCloud`

parent (*vertex*, *skip_checks=False*)

Returns the parent of the selected vertex.

Parameters

•**vertex** (*int*) – The selected vertex.

•**skip_checks** (*bool*, optional) – If `False`, the given vertex will be checked.

Returns`parent` (*int*) – The parent vertex.

Raises`ValueError` – The vertex must be in the range `[0, n_vertices - 1]`.

parents (*vertex*, *skip_checks=False*)

Returns the parents of the selected vertex.

Parameters

•**vertex** (*int*) – The selected vertex.

•**skip_checks** (*bool*, optional) – If `False`, the given vertex will be checked.

Returns`parents` (*list*) – The list of parents.

Raises`ValueError` – The vertex must be in the range `[0, n_vertices - 1]`.

range (*boundary=0*)

The range of the extent of the `PointCloud`.

Parameters`boundary` (*float*) – A optional padding distance that is used to extend the bounds from which the range is computed. Default is 0, no extension is performed.

Returns`range` ((*n_dims*,) *ndarray*) – The range of the `PointCloud` extent in each dimension.

relative_location_edge (*parent*, *child*)

Returns the relative location between the provided vertices. That is if vertex `j` is the parent and vertex `i` is its child and vector `l` denotes the coordinates of a vertex, then

$$\begin{aligned} l_i - l_j &= [[x_i], [y_i]] - [[x_j], [y_j]] = \\ &= [[x_i - x_j], [y_i - y_j]] \end{aligned}$$

Parameters

•**parent** (*int*) – The first selected vertex which is considered as the parent.

•**child** (*int*) – The second selected vertex which is considered as the child.

Returns`relative_location` ((*2*,) *ndarray*) – The relative location vector.

Raises`ValueError` – Vertices `parent` and `child` are not connected with an edge.

relative_locations ()

Returns the relative location between the vertices of each edge. If vertex `j` is the parent and vertex `i` is its child and vector `l` denotes the coordinates of a vertex, then:

$$\begin{aligned} l_i - l_j &= [[x_i], [y_i]] - [[x_j], [y_j]] = \\ &= [[x_i - x_j], [y_i - y_j]] \end{aligned}$$

Returns`relative_locations` ((*n_vertices*, *2*) *ndarray*) – The relative locations vector.

tojson ()

Convert this `PointGraph` to a dictionary representation suitable for inclusion in the LJSON landmark format.

Returns`json` (*dict*) – Dictionary with `points` and `connectivity` keys.

vertices_at_depth (*depth*)

Returns a list of vertices at the specified depth.

Parameters`depth` (*int*) – The selected depth.

Returns`vertices` (*list*) – The vertices that lie in the specified depth.

view_widget (*browser_style='buttons', figure_size=(10, 8), style='coloured'*)

Visualization of the PointGraph using an interactive widget.

Parameters

- browser_style** (`{'buttons', 'slider'}`, optional) – It defines whether the selector of the objects will have the form of plus/minus buttons or a slider.

- figure_size** (`((int, int) tuple`, optional) – The initial size of the rendered figure.

- style** (`{'coloured', 'minimal'}`, optional) – If `'coloured'`, then the style of the widget will be coloured. If `minimal`, then the style is simple using black and white colours.

has_landmarks

Whether the object has landmarks.

Type`bool`

landmarks

The landmarks object.

Type`LandmarkManager`

leaves

Returns a *list* with the all leaves of the tree.

Type`list`

maximum_depth

Returns the maximum depth of the tree.

Type`int`

n_dims

The number of dimensions in the pointcloud.

Type`int`

n_edges

Returns the number of edges.

Type`int`

n_landmark_groups

The number of landmark groups on this object.

Type`int`

n_leaves

Returns the number of leaves of the tree.

Type`int`

n_parameters

The length of the vector that this object produces.

Type`int`

n_points

The number of points in the pointcloud.

Type`int`

n_vertices

Returns the number of vertices.

Type*int*

vertices

Returns the *list* of vertices.

Type*list*

2.8.5 Predefined Graphs

empty_graph

`menpo.shape.empty_graph(shape, return_pointgraph=True)`

Returns an empty graph given the landmarks configuration of a shape instance.

Parameters

- **shape** (*PointCloud* or *LandmarkGroup* or subclass) – The shape instance that defines the landmarks configuration based on which the graph will be created.
- **return_pointgraph** (*bool*, optional) – If *True*, then a *PointUndirectedGraph* instance will be returned. If *False*, then an *UndirectedGraph* instance will be returned.

Returns*graph* (*UndirectedGraph* or *PointUndirectedGraph*) – The generated graph.

star_graph

`menpo.shape.star_graph(shape, root_vertex, graph_cls=<class 'menpo.shape.graph.PointTree'>)`

Returns a star graph given the landmarks configuration of a shape instance.

Parameters

- **shape** (*PointCloud* or *LandmarkGroup* or subclass) – The shape instance that defines the landmarks configuration based on which the graph will be created.
- **root_vertex** (*int*) – The root of the star tree.
- **graph_cls** (*Graph* or *PointGraph* subclass) – The output graph type. Possible options are

```
{:map:`UndirectedGraph`, :map:`DirectedGraph`, :map:`Tree`,
 :map:`PointUndirectedGraph`, :map:`PointDirectedGraph`,
 :map:`PointTree` }
```

Returns*graph* (*Graph* or *PointGraph* subclass) – The generated graph.

Raises*ValueError* – *graph_cls* must be *UndirectedGraph*, *DirectedGraph*, *Tree*, *PointUndirectedGraph*, *PointDirectedGraph* or *PointTree*.

complete_graph

`menpo.shape.complete_graph(shape, graph_cls=<class 'menpo.shape.graph.PointUndirectedGraph'>)`

Returns a complete graph given the landmarks configuration of a shape instance.

Parameters

- **shape** (*PointCloud* or *LandmarkGroup* or subclass) – The shape instance that defines the landmarks configuration based on which the graph will be created.
- **graph_cls** (*Graph* or *PointGraph* subclass) – The output graph type. Possible options are

```
{:map:`UndirectedGraph`, :map:`DirectedGraph`,
 :map:`PointUndirectedGraph`, :map:`PointDirectedGraph` }
```

Returns*graph* (*Graph* or *PointGraph* subclass) – The generated graph.

Raises`ValueError` – `graph_cls` must be `UndirectedGraph`, `DirectedGraph`, `PointUndirectedGraph` or `PointDirectedGraph`.

chain_graph

`menpo.shape.chain_graph(shape, graph_cls=<class 'menpo.shape.graph.PointDirectedGraph'>, closed=False)`

Returns a chain graph given the landmarks configuration of a shape instance.

Parameters

- **shape** (`PointCloud` or `LandmarkGroup` or subclass) – The shape instance that defines the landmarks configuration based on which the graph will be created.
- **graph_cls** (`Graph` or `PointGraph` subclass) – The output graph type. Possible options are

```
{:map:`UndirectedGraph`, :map:`DirectedGraph`, :map:`Tree`,
 :map:`PointUndirectedGraph`, :map:`PointDirectedGraph`,
 :map:`PointTree` }
```

- **closed** (`bool`, optional) – If `True`, then the chain will be closed (i.e. edge between the first and last vertices).

Returns`graph` (`Graph` or `PointGraph` subclass) – The generated graph.

Raises

- `ValueError` – A closed chain graph cannot be a `Tree` or `PointTree` instance.
- `ValueError` – `graph_cls` must be `UndirectedGraph`, `DirectedGraph`, `Tree`, `PointUndirectedGraph`, `PointDirectedGraph` or `PointTree`.

delaunay_graph

`menpo.shape.delaunay_graph(shape, return_pointgraph=True)`

Returns a graph with the edges being generated by Delaunay triangulation.

Parameters

- **shape** (`PointCloud` or `LandmarkGroup` or subclass) – The shape instance that defines the landmarks configuration based on which the graph will be created.
- **return_pointgraph** (`bool`, optional) – If `True`, then a `PointUndirectedGraph` instance will be returned. If `False`, then an `UndirectedGraph` instance will be returned.

Returns`graph` (`UndirectedGraph` or `PointUndirectedGraph`) – The generated graph.

2.8.6 Triangular Meshes

TriMesh

`class menpo.shape.TriMesh(points, trilst=None, copy=True)`

Bases: `PointCloud`

A `PointCloud` with a connectivity defined by a triangle list. These are designed to be explicitly 2D or 3D.

Parameters

- **points** ((`n_points`, `n_dims`) `ndarray`) – The array representing the points.
- **trilst** ((`M`, `3`) `ndarray` or `None`, optional) – The triangle list. If `None`, a Delaunay triangulation of the points will be used instead.
- **copy** (`bool`, optional) – If `False`, the points will not be copied on assignment. Any trilst will also not be copied. In general this should only be used if you know what you are doing.

```
_view_2d (figure_id=None, new_figure=False, image_view=True, render_lines=True,
line_colour='r', line_style='-', line_width=1.0, render_markers=True,
marker_style='o', marker_size=20, marker_face_colour='k', marker_edge_colour='k',
marker_edge_width=1.0, render_numbering=False, numbers_horizontal_align='center',
numbers_vertical_align='bottom', numbers_font_name='sans-serif', num-
bers_font_size=10, numbers_font_style='normal', numbers_font_weight='normal',
numbers_font_colour='k', render_axes=True, axes_font_name='sans-serif',
axes_font_size=10, axes_font_style='normal', axes_font_weight='normal',
axes_x_limits=None, axes_y_limits=None, axes_x_ticks=None, axes_y_ticks=None,
figure_size=(10, 8), label=None)
```

Visualization of the TriMesh in 2D.

Returns

- **figure_id** (*object*, optional) – The id of the figure to be used.
- **new_figure** (*bool*, optional) – If `True`, a new figure is created.
- **image_view** (*bool*, optional) – If `True` the TriMesh will be viewed as if it is in the image coordinate system.
- **render_lines** (*bool*, optional) – If `True`, the edges will be rendered.
- **line_colour** (*See Below*, optional) – The colour of the lines. Example options:

```
{r, g, b, c, m, k, w}
or
(3, ) ndarray
```

- **line_style** (*{- , -- , -. , : }*, optional) – The style of the lines.
- **line_width** (*float*, optional) – The width of the lines.
- **render_markers** (*bool*, optional) – If `True`, the markers will be rendered.
- **marker_style** (*See Below*, optional) – The style of the markers. Example options

```
{., ,, o, v, ^, <, >, +, x, D, d, s, p, *, h, H, 1, 2, 3, 4, 8}
```

- **marker_size** (*int*, optional) – The size of the markers in points².
- **marker_face_colour** (*See Below*, optional) – The face (filling) colour of the markers. Example options

```
{r, g, b, c, m, k, w}
or
(3, ) ndarray
```

- **marker_edge_colour** (*See Below*, optional) – The edge colour of the markers. Example options

```
{r, g, b, c, m, k, w}
or
(3, ) ndarray
```

- **marker_edge_width** (*float*, optional) – The width of the markers' edge.
- **render_numbering** (*bool*, optional) – If `True`, the landmarks will be numbered.
- **numbers_horizontal_align** (*{center, right, left}*, optional) – The horizontal alignment of the numbers' texts.
- **numbers_vertical_align** (*{center, top, bottom, baseline}*, optional) – The vertical alignment of the numbers' texts.
- **numbers_font_name** (*See Below*, optional) – The font of the numbers. Example options

```
{serif, sans-serif, cursive, fantasy, monospace}
```

- **numbers_font_size** (*int*, optional) – The font size of the numbers.

- **numbers_font_style** ({normal, italic, oblique}, optional) – The font style of the numbers.
- **numbers_font_weight** (*See Below, optional*) – The font weight of the numbers. Example options

```
{ultralight, light, normal, regular, book, medium, roman,
semibold, demibold, demi, bold, heavy, extra bold, black}
```

- **numbers_font_colour** (*See Below, optional*) – The font colour of the numbers. Example options

```
{r, g, b, c, m, k, w}
or
(3, ) ndarray
```

- **render_axes** (*bool, optional*) – If True, the axes will be rendered.
- **axes_font_name** (*See Below, optional*) – The font of the axes. Example options

```
{serif, sans-serif, cursive, fantasy, monospace}
```

- **axes_font_size** (*int, optional*) – The font size of the axes.
- **axes_font_style** ({normal, italic, oblique}, optional) – The font style of the axes.
- **axes_font_weight** (*See Below, optional*) – The font weight of the axes. Example options

```
{ultralight, light, normal, regular, book, medium, roman,
semibold, demibold, demi, bold, heavy, extra bold, black}
```

- **axes_x_limits** (*float or (float, float) or None, optional*) – The limits of the x axis. If *float*, then it sets padding on the right and left of the TriMesh as a percentage of the TriMesh's width. If *tuple* or *list*, then it defines the axis limits. If *None*, then the limits are set automatically.
- **axes_y_limits** (*(float, float) tuple or None, optional*) – The limits of the y axis. If *float*, then it sets padding on the top and bottom of the TriMesh as a percentage of the TriMesh's height. If *tuple* or *list*, then it defines the axis limits. If *None*, then the limits are set automatically.
- **axes_x_ticks** (*list or tuple or None, optional*) – The ticks of the x axis.
- **axes_y_ticks** (*list or tuple or None, optional*) – The ticks of the y axis.
- **figure_size** (*(float, float) tuple or None, optional*) – The size of the figure in inches.
- **label** (*str, optional*) – The name entry in case of a legend.

Returnsviewer (PointGraphViewer2d) – The viewer object.

```
_view_landmarks_2d (group=None, with_labels=None, without_labels=None, figure_id=None, new_figure=False, image_view=True, render_lines=True, line_colour=None, line_style='-', line_width=1, render_markers=True, marker_style='o', marker_size=20, marker_face_colour=None, marker_edge_colour=None, marker_edge_width=1.0, render_numbering=False, numbers_horizontal_align='center', numbers_vertical_align='bottom', numbers_font_name='sans-serif', numbers_font_size=10, numbers_font_style='normal', numbers_font_weight='normal', numbers_font_colour='k', render_legend=False, legend_title='', legend_font_name='sans-serif', legend_font_style='normal', legend_font_size=10, legend_font_weight='normal', legend_marker_scale=None, legend_location=2, legend_bbox_to_anchor=(1.05, 1.0), legend_border_axes_pad=None, legend_n_columns=1, legend_horizontal_spacing=None, legend_vertical_spacing=None, legend_border=True, legend_border_padding=None, legend_shadow=False, legend_rounded_corners=False, render_axes=False, axes_font_name='sans-serif', axes_font_size=10, axes_font_style='normal', axes_font_weight='normal', axes_x_limits=None, axes_y_limits=None, axes_x_ticks=None, axes_y_ticks=None, figure_size=(10, 8))
```

Visualize the landmarks. This method will appear on the Image as `view_landmarks` if the Image is 2D.

Parameters

- **group** (*str* or “None” optional) – The landmark group to be visualized. If None and there are more than one landmark groups, an error is raised.
- **with_labels** (None or *str* or *list* of *str*, optional) – If not None, only show the given label(s). Should **not** be used with the `without_labels` kwarg.
- **without_labels** (None or *str* or *list* of *str*, optional) – If not None, show all except the given label(s). Should **not** be used with the `with_labels` kwarg.
- **figure_id** (*object*, optional) – The id of the figure to be used.
- **new_figure** (*bool*, optional) – If True, a new figure is created.
- **image_view** (*bool*, optional) – If True the PointCloud will be viewed as if it is in the image coordinate system.
- **render_lines** (*bool*, optional) – If True, the edges will be rendered.
- **line_colour** (*See Below*, optional) – The colour of the lines. Example options:

```
{r, g, b, c, m, k, w}
or
(3, ) ndarray
```

- **line_style** (`{-, --, -. , :}`, optional) – The style of the lines.
- **line_width** (*float*, optional) – The width of the lines.
- **render_markers** (*bool*, optional) – If True, the markers will be rendered.
- **marker_style** (*See Below*, optional) – The style of the markers. Example options

```
{., ,, o, v, ^, <, >, +, x, D, d, s, p, *, h, H, 1, 2, 3, 4, 8}
```

- **marker_size** (*int*, optional) – The size of the markers in points².
- **marker_face_colour** (*See Below*, optional) – The face (filling) colour of the markers. Example options

```
{r, g, b, c, m, k, w}  
or  
(3, ) ndarray
```

•**marker_edge_colour** (*See Below, optional*) – The edge colour of the markers. Example options

```
{r, g, b, c, m, k, w}  
or  
(3, ) ndarray
```

•**marker_edge_width** (*float, optional*) – The width of the markers' edge.
•**render_numbering** (*bool, optional*) – If `True`, the landmarks will be numbered.
•**numbers_horizontal_align** (`{center, right, left}`, *optional*) – The horizontal alignment of the numbers' texts.
•**numbers_vertical_align** (`{center, top, bottom, baseline}`, *optional*) – The vertical alignment of the numbers' texts.
•**numbers_font_name** (*See Below, optional*) – The font of the numbers. Example options

```
{serif, sans-serif, cursive, fantasy, monospace}
```

•**numbers_font_size** (*int, optional*) – The font size of the numbers.
•**numbers_font_style** (`{normal, italic, oblique}`, *optional*) – The font style of the numbers.
•**numbers_font_weight** (*See Below, optional*) – The font weight of the numbers. Example options

```
{ultralight, light, normal, regular, book, medium, roman,  
semibold, demibold, demi, bold, heavy, extra bold, black}
```

•**numbers_font_colour** (*See Below, optional*) – The font colour of the numbers. Example options

```
{r, g, b, c, m, k, w}  
or  
(3, ) ndarray
```

•**render_legend** (*bool, optional*) – If `True`, the legend will be rendered.
•**legend_title** (*str, optional*) – The title of the legend.
•**legend_font_name** (*See below, optional*) – The font of the legend. Example options

```
{serif, sans-serif, cursive, fantasy, monospace}
```

•**legend_font_style** (`{normal, italic, oblique}`, *optional*) – The font style of the legend.
•**legend_font_size** (*int, optional*) – The font size of the legend.
•**legend_font_weight** (*See Below, optional*) – The font weight of the legend. Example options

```
{ultralight, light, normal, regular, book, medium, roman,  
semibold, demibold, demi, bold, heavy, extra bold, black}
```

•**legend_marker_scale** (*float, optional*) – The relative size of the legend markers with respect to the original

- **legend_location** (*int*, optional) – The location of the legend. The predefined values are:

'best'	0
'upper right'	1
'upper left'	2
'lower left'	3
'lower right'	4
'right'	5
'center left'	6
'center right'	7
'lower center'	8
'upper center'	9
'center'	10

- **legend_bbox_to_anchor** (*(float, float) tuple*, optional) – The bbox that the legend will be anchored.
- **legend_border_axes_pad** (*float*, optional) – The pad between the axes and legend border.
- **legend_n_columns** (*int*, optional) – The number of the legend's columns.
- **legend_horizontal_spacing** (*float*, optional) – The spacing between the columns.
- **legend_vertical_spacing** (*float*, optional) – The vertical space between the legend entries.
- **legend_border** (*bool*, optional) – If `True`, a frame will be drawn around the legend.
- **legend_border_padding** (*float*, optional) – The fractional whitespace inside the legend border.
- **legend_shadow** (*bool*, optional) – If `True`, a shadow will be drawn behind legend.
- **legend_rounded_corners** (*bool*, optional) – If `True`, the frame's corners will be rounded (fancybox).
- **render_axes** (*bool*, optional) – If `True`, the axes will be rendered.
- **axes_font_name** (*See Below, optional*) – The font of the axes. Example options

```
{serif, sans-serif, cursive, fantasy, monospace}
```

- **axes_font_size** (*int*, optional) – The font size of the axes.
- **axes_font_style** (*{normal, italic, oblique}*, optional) – The font style of the axes.
- **axes_font_weight** (*See Below, optional*) – The font weight of the axes. Example options

```
{ultralight, light, normal, regular, book, medium, roman, semibold, demibold, demi, bold, heavy, extra bold, black}
```

- **axes_x_limits** (*float* or *(float, float)* or `None`, optional) – The limits of the x axis. If *float*, then it sets padding on the right and left of the PointCloud as a percentage of the PointCloud's width. If *tuple* or *list*, then it defines the axis limits. If `None`, then the limits are set automatically.
- **axes_y_limits** (*(float, float) tuple* or `None`, optional) – The limits of the y axis. If *float*, then it sets padding on the top and bottom of the PointCloud as a percentage of the PointCloud's height. If *tuple* or *list*, then it defines the axis limits. If `None`, then the limits are set automatically.
- **axes_x_ticks** (*list* or *tuple* or `None`, optional) – The ticks of the x axis.
- **axes_y_ticks** (*list* or *tuple* or `None`, optional) – The ticks of the y axis.

- figure_size** ((float, float) tuple or None optional) – The size of the figure in inches.

Raises

- ValueError** – If both `with_labels` and `without_labels` are passed.
- ValueError** – If the landmark manager doesn't contain the provided group label.

as_pointgraph (*copy=True, skip_checks=False*)

Converts the TriMesh to a *PointUndirectedGraph*.

Parameters

- copy** (bool, optional) – If `True`, the graph will be a copy.
- skip_checks** (bool, optional) – If `True`, no checks will be performed.

Returns**pointgraph** (*PointUndirectedGraph*) – The point graph.

as_vector (***kwargs*)

Returns a flattened representation of the object as a single vector.

Returns**vector** ((N,) ndarray) – The core representation of the object, flattened into a single vector. Note that this is always a view back on to the original object, but is not writable.

boundary_tri_index ()

Boolean index into triangles that are at the edge of the TriMesh

Returns**boundary_tri_index** ((n_tris,) ndarray) – For each triangle (ABC), returns whether any of it's edges is not also an edge of another triangle (and so this triangle exists on the boundary of the TriMesh)

bounding_box ()

Return a bounding box from two corner points as a directed graph. The the first point (0) should be nearest the origin. In the case of an image, this ordering would appear as:

```
0<--3
|   ^
|   |
v   |
1-->2
```

In the case of a pointcloud, the ordering will appear as:

```
3<--2
|   ^
|   |
v   |
0-->1
```

Returns**bounding_box** (*PointDirectedGraph*) – The axis aligned bounding box of the PointCloud.

bounds (*boundary=0*)

The minimum to maximum extent of the PointCloud. An optional boundary argument can be provided to expand the bounds by a constant margin.

Parameters**boundary** (float) – A optional padding distance that is added to the bounds. Default is 0, meaning the max/min of tightest possible containing square/cube/hypercube is returned.

Returns

- min_b** ((n_dims,) ndarray) – The minimum extent of the *PointCloud* and boundary along each dimension
- max_b** ((n_dims,) ndarray) – The maximum extent of the *PointCloud* and boundary along each dimension

centre()

The mean of all the points in this `PointCloud` (centre of mass).

Returns`centre` ((n_dims) *ndarray*) – The mean of this `PointCloud`’s points.

centre_of_bounds()

The centre of the absolute bounds of this `PointCloud`. Contrast with `centre()`, which is the mean point position.

Returns`centre` (n_dims *ndarray*) – The centre of the bounds of this `PointCloud`.

copy()

Generate an efficient copy of this object.

Note that Numpy arrays and other *Copyable* objects on `self` will be deeply copied. Dictionaries and sets will be shallow copied, and everything else will be assigned (no copy will be made).

Classes that store state other than numpy arrays and immutable types should overwrite this method to ensure all state is copied.

Returns`type(self)` – A copy of this object

distance_to(pointcloud, **kwargs)

Returns a distance matrix between this `PointCloud` and another. By default the Euclidean distance is calculated - see `scipy.spatial.distance.cdist` for valid kwargs to change the metric and other properties.

Parameters`pointcloud` (*PointCloud*) – The second pointcloud to compute distances between. This must be of the same dimension as this `PointCloud`.

Returns`distance_matrix` ((n_points, n_points) *ndarray*) – The symmetric pairwise distance matrix between the two `PointCloud`s s.t. `distance_matrix[i, j]` is the distance between the *i*’th point of this `PointCloud` and the *j*’th point of the input `PointCloud`.

edge_indices()

An unordered index into points that rebuilds the edges of this *TriMesh*.

Note that there will be two edges present in cases where two triangles ‘share’ an edge. Consider `unique_edge_indices()` for a single index for each physical edge on the *TriMesh*.

Returns`edge_indices` ((n_tris * 3, 2) *ndarray*) – For each triangle (ABC), returns the pair of point indices that rebuild AB, AC, BC. All edge indices are concatenated for a total of `n_tris * 3` `edge_indices`. The ordering is done so that all AB vectors are first in the returned list, followed by BC, then CA.

edge_lengths()

The length of each edge in this *TriMesh*.

Note that there will be two edges present in cases where two triangles ‘share’ an edge. Consider `unique_edge_indices()` for a single index for each physical edge on the *TriMesh*. The ordering matches the case for edges and `edge_indices`.

Returns`edge_lengths` ((n_tris * 3,) *ndarray*) – Scalar euclidean lengths for each edge in this *TriMesh*.

edge_vectors()

A vector of edges of each triangle face.

Note that there will be two edges present in cases where two triangles ‘share’ an edge. Consider `unique_edge_vectors()` for a single vector for each physical edge on the *TriMesh*.

Returns`edges` ((n_tris * 3, n_dims) *ndarray*) – For each triangle (ABC), returns the edge vectors AB, BC, CA. All edges are concatenated for a total of `n_tris * 3` edges. The ordering is done so that all AB vectors are first in the returned list, followed by BC, then CA.

from_mask(mask)

A 1D boolean array with the same number of elements as the number of points in the *TriMesh*. This is

then broadcast across the dimensions of the mesh and returns a new mesh containing only those points that were `True` in the mask.

Parameters`mask` ((`n_points`,) *ndarray*) – 1D array of booleans

Returns`mesh` (*TriMesh*) – A new mesh that has been masked.

from_vector (*vector*)

Build a new instance of the object from it's vectorized state.

`self` is used to fill out the missing state required to rebuild a full object from it's standardized flattened state. This is the default implementation, which is which is a `deepcopy` of the object followed by a call to `from_vector_inplace()`. This method can be overridden for a performance benefit if desired.

Parameters`vector` ((`n_parameters`,) *ndarray*) – Flattened representation of the object.

Returns`object` (`type(self)`) – An new instance of this class.

from_vector_inplace (*vector*)

Deprecated. Use the non-mutating API, `from_vector`.

For internal usage in performance-sensitive spots, see `_from_vector_inplace()`

Parameters`vector` ((`n_parameters`,) *ndarray*) – Flattened representation of this object

h_points ()

Convert poincloud to a homogeneous array: (`n_dims + 1`, `n_points`)

Types`type(self)`

has_nan_values ()

Tests if the vectorized form of the object contains `nan` values or not. This is particularly useful for objects with unknown values that have been mapped to `nan` values.

Returns`has_nan_values` (*bool*) – If the vectorized object contains `nan` values.

classmethod init_2d_grid (*shape*, *spacing=None*)

Create a *TriMesh* that exists on a regular 2D grid. The first dimension is the number of rows in the grid and the second dimension of the *shape* is the number of columns. *spacing* optionally allows the definition of the distance between points (uniform over points). The spacing may be different for rows and columns.

The triangulation will be right-handed and the diagonal will go from the top left to the bottom right of a square on the grid.

Parameters

- shape** (*tuple* of 2 *int*) – The size of the grid to create, this defines the number of points across each dimension in the grid. The first element is the number of rows and the second is the number of columns.

- spacing** (*int* or *tuple* of 2 *int*, optional) – The spacing between points. If a single *int* is provided, this is applied uniformly across each dimension. If a *tuple* is provided, the spacing is applied non-uniformly as defined e.g. (2, 3) gives a spacing of 2 for the rows and 3 for the columns.

Returns`trimesh` (*TriMesh*) – A *TriMesh* arranged in a grid.

mean_edge_length (*unique=True*)

The mean length of each edge in this *TriMesh*.

Parameters`unique` (*bool*, optional) – If `True`, each shared edge will only be counted once towards the average. If `false`, shared edges will be counted twice.

Returns`mean_edge_length` (*float*) – The mean length of each edge in this *TriMesh*

mean_tri_area ()

The mean area of each triangle face in this *TriMesh*.

Returns`mean_tri_area` (*float*) – The mean area of each triangle face in this *TriMesh*

Raises`ValueError` – If mesh is not 3D

norm (***kwargs*)

Returns the norm of this *PointCloud*. This is a translation and rotation invariant measure of the point cloud's intrinsic size - in other words, it is always taken around the point cloud's centre.

By default, the Frobenius norm is taken, but this can be changed by setting *kwargs* - see `numpy.linalg.norm` for valid options.

Returns*norm* (*float*) – The norm of this *PointCloud*

range (*boundary=0*)

The range of the extent of the *PointCloud*.

Parameters*boundary* (*float*) – A optional padding distance that is used to extend the bounds from which the range is computed. Default is 0, no extension is performed.

Returns*range* ((*n_dims*,) *ndarray*) – The range of the *PointCloud* extent in each dimension.

tojson ()

Convert this *TriMesh* to a dictionary representation suitable for inclusion in the LJSON landmark format. Note that this enforces a simpler representation, and as such is not suitable for a permanent serialization of a *TriMesh* (to be clear, *TriMesh*'s serialized as part of a landmark set will be rebuilt as a *PointUndirectedGraph*).

Returns*json* (*dict*) – Dictionary with *points* and *connectivity* keys.

tri_areas ()

The area of each triangle face.

Returns*areas* ((*n_tris*,) *ndarray*) – Area of each triangle, ordered as the *trilist* is

Raises*ValueError* – If mesh is not 2D or 3D

tri_normals ()

Compute the triangle face normals from the current set of points and triangle list. Only valid for 3D dimensional meshes.

Returns*normals* ((*n_tris*, 3) *ndarray*) – Normal at each triangle face.

Raises*ValueError* – If mesh is not 3D

unique_edge_indices ()

An unordered index into points that rebuilds the unique edges of this *TriMesh*.

Note that each physical edge will only be counted once in this method (i.e. edges shared between neighbouring triangles are only counted once not twice). The ordering should be considered random.

Returns*unique_edge_indices* ((*n_unique_edges*, 2) *ndarray*) – Return a point index that rebuilds all edges present in this *TriMesh* only once.

unique_edge_lengths ()

The length of each edge in this *TriMesh*.

Note that each physical edge will only be counted once in this method (i.e. edges shared between neighbouring triangles are only counted once not twice). The ordering should be considered random.

Returns*edge_lengths* ((*n_tris* * 3,) *ndarray*) – Scalar euclidean lengths for each edge in this *TriMesh*.

unique_edge_vectors ()

An unordered vector of unique edges for the whole *TriMesh*.

Note that each physical edge will only be counted once in this method (i.e. edges shared between neighbouring triangles are only counted once not twice). The ordering should be considered random.

Returns*unique_edge_vectors* ((*n_unique_edges*, *n_dims*) *ndarray*) – Vectors for each unique edge in this *TriMesh*.

vertex_normals ()

Compute the per-vertex normals from the current set of points and triangle list. Only valid for 3D dimensional meshes.

Returns`normals` ((`n_points`, 3) *ndarray*) – Normal at each point.

Raises`ValueError` – If mesh is not 3D

view_widget (*browser_style='buttons', figure_size=(10, 8), style='coloured'*)

Visualization of the `TriMesh` using an interactive widget.

Parameters

• **browser_style** ({`'buttons'`, `'slider'` }, optional) – It defines whether the selector of the objects will have the form of plus/minus buttons or a slider.

• **figure_size** ((*int*, *int*) *tuple*, optional) – The initial size of the rendered figure.

• **style** ({`'coloured'`, `'minimal'` }, optional) – If `'coloured'`, then the style of the widget will be coloured. If `minimal`, then the style is simple using black and white colours.

has_landmarks

Whether the object has landmarks.

Type*bool*

landmarks

The landmarks object.

Type*LandmarkManager*

n_dims

The number of dimensions in the pointcloud.

Type*int*

n_landmark_groups

The number of landmark groups on this object.

Type*int*

n_parameters

The length of the vector that this object produces.

Type*int*

n_points

The number of points in the pointcloud.

Type*int*

n_tris

The number of triangles in the triangle list.

Type*int*

ColouredTriMesh

class `menpo.shape.ColouredTriMesh` (*points, trilst=None, colours=None, copy=True*)

Bases: `TriMesh`

Combines a *TriMesh* with a colour per vertex.

Parameters

• **points** ((`n_points`, `n_dims`) *ndarray*) – The array representing the points.

• **trilst** ((`M`, 3) *ndarray* or `None`, optional) – The triangle list. If `None`, a Delaunay triangulation of the points will be used instead.

• **colours** ((`N`, 3) *ndarray*, optional) – The floating point RGB colour per vertex. If not given, grey will be assigned to each vertex.

• **copy** (*bool*, optional) – If `False`, the points, trilst and colours will not be copied on assignment. In general this should only be used if you know what you are doing.

Raises`ValueError` – If the number of colour values does not match the number of vertices.

```
_view_2d (figure_id=None, new_figure=False, image_view=True, render_lines=True,
line_colour='r', line_style='-', line_width=1.0, render_markers=True,
marker_style='o', marker_size=20, marker_face_colour='k', marker_edge_colour='k',
marker_edge_width=1.0, render_numbering=False, numbers_horizontal_align='center',
numbers_vertical_align='bottom', numbers_font_name='sans-serif', num-
bers_font_size=10, numbers_font_style='normal', numbers_font_weight='normal',
numbers_font_colour='k', render_axes=True, axes_font_name='sans-serif',
axes_font_size=10, axes_font_style='normal', axes_font_weight='normal',
axes_x_limits=None, axes_y_limits=None, axes_x_ticks=None, axes_y_ticks=None,
figure_size=(10, 8), label=None)
```

Visualization of the TriMesh in 2D. Currently, explicit coloured TriMesh viewing is not supported, and therefore viewing falls back to uncoloured 2D TriMesh viewing.

Returns

- **figure_id** (*object*, optional) – The id of the figure to be used.
- **new_figure** (*bool*, optional) – If `True`, a new figure is created.
- **image_view** (*bool*, optional) – If `True` the ColouredTriMesh will be viewed as if it is in the image coordinate system.
- **render_lines** (*bool*, optional) – If `True`, the edges will be rendered.
- **line_colour** (*See Below*, optional) – The colour of the lines. Example options:

```
{r, g, b, c, m, k, w}
or
(3, ) ndarray
```

- **line_style** ({`-`, `--`, `-.`, `:`}, optional) – The style of the lines.
- **line_width** (*float*, optional) – The width of the lines.
- **render_markers** (*bool*, optional) – If `True`, the markers will be rendered.
- **marker_style** (*See Below*, optional) – The style of the markers. Example options

```
{., ,, o, v, ^, <, >, +, x, D, d, s, p, *, h, H, 1, 2, 3, 4, 8}
```

- **marker_size** (*int*, optional) – The size of the markers in points².
- **marker_face_colour** (*See Below*, optional) – The face (filling) colour of the markers. Example options

```
{r, g, b, c, m, k, w}
or
(3, ) ndarray
```

- **marker_edge_colour** (*See Below*, optional) – The edge colour of the markers. Example options

```
{r, g, b, c, m, k, w}
or
(3, ) ndarray
```

- **marker_edge_width** (*float*, optional) – The width of the markers' edge.
- **render_numbering** (*bool*, optional) – If `True`, the landmarks will be numbered.
- **numbers_horizontal_align** ({`center`, `right`, `left`}, optional) – The horizontal alignment of the numbers' texts.
- **numbers_vertical_align** ({`center`, `top`, `bottom`, `baseline`}, optional) – The vertical alignment of the numbers' texts.
- **numbers_font_name** (*See Below*, optional) – The font of the numbers. Example options

```
{serif, sans-serif, cursive, fantasy, monospace}
```

- **numbers_font_size** (*int*, optional) – The font size of the numbers.

- numbers_font_style** ({normal, italic, oblique}, optional) – The font style of the numbers.
- numbers_font_weight** (*See Below, optional*) – The font weight of the numbers. Example options

```
{ultralight, light, normal, regular, book, medium, roman,
semibold, demibold, demi, bold, heavy, extra bold, black}
```

- numbers_font_colour** (*See Below, optional*) – The font colour of the numbers. Example options

```
{r, g, b, c, m, k, w}
or
(3, ) ndarray
```

- render_axes** (*bool, optional*) – If True, the axes will be rendered.
- axes_font_name** (*See Below, optional*) – The font of the axes. Example options

```
{serif, sans-serif, cursive, fantasy, monospace}
```

- axes_font_size** (*int, optional*) – The font size of the axes.
- axes_font_style** ({normal, italic, oblique}, optional) – The font style of the axes.
- axes_font_weight** (*See Below, optional*) – The font weight of the axes. Example options

```
{ultralight, light, normal, regular, book, medium, roman,
semibold, demibold, demi, bold, heavy, extra bold, black}
```

- axes_x_limits** (*float or (float, float) or None, optional*) – The limits of the x axis. If *float*, then it sets padding on the right and left of the TriMesh as a percentage of the TriMesh's width. If *tuple* or *list*, then it defines the axis limits. If *None*, then the limits are set automatically.
- axes_y_limits** (*(float, float) tuple or None, optional*) – The limits of the y axis. If *float*, then it sets padding on the top and bottom of the TriMesh as a percentage of the TriMesh's height. If *tuple* or *list*, then it defines the axis limits. If *None*, then the limits are set automatically.
- axes_x_ticks** (*list or tuple or None, optional*) – The ticks of the x axis.
- axes_y_ticks** (*list or tuple or None, optional*) – The ticks of the y axis.
- figure_size** (*(float, float) tuple or None, optional*) – The size of the figure in inches.
- label** (*str, optional*) – The name entry in case of a legend.

Returnsviewer (PointGraphViewer2d) – The viewer object.

Raiseswarning – 2D Viewing of Coloured TriMeshes is not supported, automatically falls back to 2D *TriMesh* viewing.


```
_view_landmarks_2d (group=None, with_labels=None, without_labels=None, figure_id=None, new_figure=False, image_view=True, render_lines=True, line_colour=None, line_style='-', line_width=1, render_markers=True, marker_style='o', marker_size=20, marker_face_colour=None, marker_edge_colour=None, marker_edge_width=1.0, render_numbering=False, numbers_horizontal_align='center', numbers_vertical_align='bottom', numbers_font_name='sans-serif', numbers_font_size=10, numbers_font_style='normal', numbers_font_weight='normal', numbers_font_colour='k', render_legend=False, legend_title='', legend_font_name='sans-serif', legend_font_style='normal', legend_font_size=10, legend_font_weight='normal', legend_marker_scale=None, legend_location=2, legend_bbox_to_anchor=(1.05, 1.0), legend_border_axes_pad=None, legend_n_columns=1, legend_horizontal_spacing=None, legend_vertical_spacing=None, legend_border=True, legend_border_padding=None, legend_shadow=False, legend_rounded_corners=False, render_axes=False, axes_font_name='sans-serif', axes_font_size=10, axes_font_style='normal', axes_font_weight='normal', axes_x_limits=None, axes_y_limits=None, axes_x_ticks=None, axes_y_ticks=None, figure_size=(10, 8))
```

Visualize the landmarks. This method will appear on the Image as `view_landmarks` if the Image is 2D.

Parameters

- **group** (*str* or “None” optional) – The landmark group to be visualized. If None and there are more than one landmark groups, an error is raised.
- **with_labels** (None or *str* or *list* of *str*, optional) – If not None, only show the given label(s). Should **not** be used with the `without_labels` kwarg.
- **without_labels** (None or *str* or *list* of *str*, optional) – If not None, show all except the given label(s). Should **not** be used with the `with_labels` kwarg.
- **figure_id** (*object*, optional) – The id of the figure to be used.
- **new_figure** (*bool*, optional) – If True, a new figure is created.
- **image_view** (*bool*, optional) – If True the PointCloud will be viewed as if it is in the image coordinate system.
- **render_lines** (*bool*, optional) – If True, the edges will be rendered.
- **line_colour** (*See Below*, optional) – The colour of the lines. Example options:

```
{r, g, b, c, m, k, w}
or
(3, ) ndarray
```

- **line_style** (`{-, --, -. , :}`, optional) – The style of the lines.
- **line_width** (*float*, optional) – The width of the lines.
- **render_markers** (*bool*, optional) – If True, the markers will be rendered.
- **marker_style** (*See Below*, optional) – The style of the markers. Example options

```
{., ,, o, v, ^, <, >, +, x, D, d, s, p, *, h, H, 1, 2, 3, 4, 8}
```

- **marker_size** (*int*, optional) – The size of the markers in points².
- **marker_face_colour** (*See Below*, optional) – The face (filling) colour of the markers. Example options

```
{r, g, b, c, m, k, w}  
or  
(3, ) ndarray
```

•**marker_edge_colour** (*See Below, optional*) – The edge colour of the markers. Example options

```
{r, g, b, c, m, k, w}  
or  
(3, ) ndarray
```

•**marker_edge_width** (*float, optional*) – The width of the markers' edge.
•**render_numbering** (*bool, optional*) – If `True`, the landmarks will be numbered.
•**numbers_horizontal_align** (`{center, right, left}`, *optional*) – The horizontal alignment of the numbers' texts.
•**numbers_vertical_align** (`{center, top, bottom, baseline}`, *optional*) – The vertical alignment of the numbers' texts.
•**numbers_font_name** (*See Below, optional*) – The font of the numbers. Example options

```
{serif, sans-serif, cursive, fantasy, monospace}
```

•**numbers_font_size** (*int, optional*) – The font size of the numbers.
•**numbers_font_style** (`{normal, italic, oblique}`, *optional*) – The font style of the numbers.
•**numbers_font_weight** (*See Below, optional*) – The font weight of the numbers. Example options

```
{ultralight, light, normal, regular, book, medium, roman,  
semibold, demibold, demi, bold, heavy, extra bold, black}
```

•**numbers_font_colour** (*See Below, optional*) – The font colour of the numbers. Example options

```
{r, g, b, c, m, k, w}  
or  
(3, ) ndarray
```

•**render_legend** (*bool, optional*) – If `True`, the legend will be rendered.
•**legend_title** (*str, optional*) – The title of the legend.
•**legend_font_name** (*See below, optional*) – The font of the legend. Example options

```
{serif, sans-serif, cursive, fantasy, monospace}
```

•**legend_font_style** (`{normal, italic, oblique}`, *optional*) – The font style of the legend.
•**legend_font_size** (*int, optional*) – The font size of the legend.
•**legend_font_weight** (*See Below, optional*) – The font weight of the legend. Example options

```
{ultralight, light, normal, regular, book, medium, roman,  
semibold, demibold, demi, bold, heavy, extra bold, black}
```

•**legend_marker_scale** (*float, optional*) – The relative size of the legend markers with respect to the original

- **legend_location** (*int*, optional) – The location of the legend. The predefined values are:

'best'	0
'upper right'	1
'upper left'	2
'lower left'	3
'lower right'	4
'right'	5
'center left'	6
'center right'	7
'lower center'	8
'upper center'	9
'center'	10

- **legend_bbox_to_anchor** (*(float, float) tuple*, optional) – The bbox that the legend will be anchored.
- **legend_border_axes_pad** (*float*, optional) – The pad between the axes and legend border.
- **legend_n_columns** (*int*, optional) – The number of the legend's columns.
- **legend_horizontal_spacing** (*float*, optional) – The spacing between the columns.
- **legend_vertical_spacing** (*float*, optional) – The vertical space between the legend entries.
- **legend_border** (*bool*, optional) – If `True`, a frame will be drawn around the legend.
- **legend_border_padding** (*float*, optional) – The fractional whitespace inside the legend border.
- **legend_shadow** (*bool*, optional) – If `True`, a shadow will be drawn behind legend.
- **legend_rounded_corners** (*bool*, optional) – If `True`, the frame's corners will be rounded (fancybox).
- **render_axes** (*bool*, optional) – If `True`, the axes will be rendered.
- **axes_font_name** (*See Below, optional*) – The font of the axes. Example options

```
{serif, sans-serif, cursive, fantasy, monospace}
```

- **axes_font_size** (*int*, optional) – The font size of the axes.
- **axes_font_style** (*{normal, italic, oblique}*, optional) – The font style of the axes.
- **axes_font_weight** (*See Below, optional*) – The font weight of the axes. Example options

```
{ultralight, light, normal, regular, book, medium, roman, semibold, demibold, demi, bold, heavy, extra bold, black}
```

- **axes_x_limits** (*float* or *(float, float)* or *None*, optional) – The limits of the x axis. If *float*, then it sets padding on the right and left of the PointCloud as a percentage of the PointCloud's width. If *tuple* or *list*, then it defines the axis limits. If *None*, then the limits are set automatically.
- **axes_y_limits** (*(float, float) tuple* or *None*, optional) – The limits of the y axis. If *float*, then it sets padding on the top and bottom of the PointCloud as a percentage of the PointCloud's height. If *tuple* or *list*, then it defines the axis limits. If *None*, then the limits are set automatically.
- **axes_x_ticks** (*list* or *tuple* or *None*, optional) – The ticks of the x axis.
- **axes_y_ticks** (*list* or *tuple* or *None*, optional) – The ticks of the y axis.

- figure_size** ((float, float) tuple or None optional) – The size of the figure in inches.

Raises

- ValueError** – If both `with_labels` and `without_labels` are passed.
- ValueError** – If the landmark manager doesn't contain the provided group label.

as_pointgraph (*copy=True, skip_checks=False*)Converts the TriMesh to a *PointUndirectedGraph*.**Parameters**

- copy** (bool, optional) – If `True`, the graph will be a copy.
- skip_checks** (bool, optional) – If `True`, no checks will be performed.

Returns*pointgraph* (*PointUndirectedGraph*) – The point graph.**as_vector** (***kwargs*)

Returns a flattened representation of the object as a single vector.

Returns*vector* ((*N*,) *ndarray*) – The core representation of the object, flattened into a single vector. Note that this is always a view back on to the original object, but is not writable.**boundary_tri_index** ()

Boolean index into triangles that are at the edge of the TriMesh

Returns*boundary_tri_index* ((*n_tris*,) *ndarray*) – For each triangle (ABC), returns whether any of it's edges is not also an edge of another triangle (and so this triangle exists on the boundary of the TriMesh)**bounding_box** ()

Return a bounding box from two corner points as a directed graph. The the first point (0) should be nearest the origin. In the case of an image, this ordering would appear as:

```
0<--3
|   ^
|   |
v   |
1-->2
```

In the case of a pointcloud, the ordering will appear as:

```
3<--2
|   ^
|   |
v   |
0-->1
```

Returns*bounding_box* (*PointDirectedGraph*) – The axis aligned bounding box of the *PointCloud*.**bounds** (*boundary=0*)The minimum to maximum extent of the *PointCloud*. An optional boundary argument can be provided to expand the bounds by a constant margin.**Parameters***boundary* (float) – A optional padding distance that is added to the bounds. Default is 0, meaning the max/min of tightest possible containing square/cube/hypercube is returned.**Returns**

- min_b** ((*n_dims*,) *ndarray*) – The minimum extent of the *PointCloud* and boundary along each dimension
- max_b** ((*n_dims*,) *ndarray*) – The maximum extent of the *PointCloud* and boundary along each dimension

centre()

The mean of all the points in this *PointCloud* (centre of mass).

Returns*centre* ((n_dims) *ndarray*) – The mean of this *PointCloud*’s points.

centre_of_bounds()

The centre of the absolute bounds of this *PointCloud*. Contrast with *centre()*, which is the mean point position.

Returns*centre* (n_dims *ndarray*) – The centre of the bounds of this *PointCloud*.

copy()

Generate an efficient copy of this object.

Note that Numpy arrays and other *Copyable* objects on *self* will be deeply copied. Dictionaries and sets will be shallow copied, and everything else will be assigned (no copy will be made).

Classes that store state other than numpy arrays and immutable types should overwrite this method to ensure all state is copied.

Returns*type*(*self*) – A copy of this object

distance_to(pointcloud, **kwargs)

Returns a distance matrix between this *PointCloud* and another. By default the Euclidean distance is calculated - see *scipy.spatial.distance.cdist* for valid kwargs to change the metric and other properties.

Parameters*pointcloud* (*PointCloud*) – The second pointcloud to compute distances between. This must be of the same dimension as this *PointCloud*.

Returns*distance_matrix* ((n_points, n_points) *ndarray*) – The symmetric pairwise distance matrix between the two *PointCloud*s s.t. *distance_matrix*[i, j] is the distance between the i’th point of this *PointCloud* and the j’th point of the input *PointCloud*.

edge_indices()

An unordered index into points that rebuilds the edges of this *TriMesh*.

Note that there will be two edges present in cases where two triangles ‘share’ an edge. Consider *unique_edge_indices()* for a single index for each physical edge on the *TriMesh*.

Returns*edge_indices* ((n_tris * 3, 2) *ndarray*) – For each triangle (ABC), returns the pair of point indices that rebuild AB, AC, BC. All edge indices are concatenated for a total of n_tris * 3 *edge_indices*. The ordering is done so that all AB vectors are first in the returned list, followed by BC, then CA.

edge_lengths()

The length of each edge in this *TriMesh*.

Note that there will be two edges present in cases where two triangles ‘share’ an edge. Consider *unique_edge_indices()* for a single index for each physical edge on the *TriMesh*. The ordering matches the case for edges and *edge_indices*.

Returns*edge_lengths* ((n_tris * 3,) *ndarray*) – Scalar euclidean lengths for each edge in this *TriMesh*.

edge_vectors()

A vector of edges of each triangle face.

Note that there will be two edges present in cases where two triangles ‘share’ an edge. Consider *unique_edge_vectors()* for a single vector for each physical edge on the *TriMesh*.

Returns*edges* ((n_tris * 3, n_dims) *ndarray*) – For each triangle (ABC), returns the edge vectors AB, BC, CA. All edges are concatenated for a total of n_tris * 3 edges. The ordering is done so that all AB vectors are first in the returned list, followed by BC, then CA.

from_mask(mask)

A 1D boolean array with the same number of elements as the number of points in the *ColouredTriMesh*.

This is then broadcast across the dimensions of the mesh and returns a new mesh containing only those points that were `True` in the mask.

Parameters`mask` ((`n_points`,) `ndarray`) – 1D array of booleans

Returns`mesh` (`ColouredTriMesh`) – A new mesh that has been masked.

from_vector (`vector`)

Build a new instance of the object from it's vectorized state.

`self` is used to fill out the missing state required to rebuild a full object from it's standardized flattened state. This is the default implementation, which is which is a `deepcopy` of the object followed by a call to `from_vector_inplace()`. This method can be overridden for a performance benefit if desired.

Parameters`vector` ((`n_parameters`,) `ndarray`) – Flattened representation of the object.

Returns`object` (`type(self)`) – An new instance of this class.

from_vector_inplace (`vector`)

Deprecated. Use the non-mutating API, `from_vector`.

For internal usage in performance-sensitive spots, see `_from_vector_inplace()`

Parameters`vector` ((`n_parameters`,) `ndarray`) – Flattened representation of this object

h_points ()

Convert poincloud to a homogeneous array: (`n_dims` + 1, `n_points`)

Types`type(self)`

has_nan_values ()

Tests if the vectorized form of the object contains `nan` values or not. This is particularly useful for objects with unknown values that have been mapped to `nan` values.

Returns`has_nan_values` (`bool`) – If the vectorized object contains `nan` values.

init_2d_grid (`shape`, `spacing=None`)

Create a `TriMesh` that exists on a regular 2D grid. The first dimension is the number of rows in the grid and the second dimension of the `shape` is the number of columns. `spacing` optionally allows the definition of the distance between points (uniform over points). The spacing may be different for rows and columns.

The triangulation will be right-handed and the diagonal will go from the top left to the bottom right of a square on the grid.

Parameters

- shape** (`tuple` of 2 `int`) – The size of the grid to create, this defines the number of points across each dimension in the grid. The first element is the number of rows and the second is the number of columns.

- spacing** (`int` or `tuple` of 2 `int`, optional) – The spacing between points. If a single `int` is provided, this is applied uniformly across each dimension. If a `tuple` is provided, the spacing is applied non-uniformly as defined e.g. (2, 3) gives a spacing of 2 for the rows and 3 for the columns.

Returns`trimesh` (`TriMesh`) – A `TriMesh` arranged in a grid.

mean_edge_length (`unique=True`)

The mean length of each edge in this `TriMesh`.

Parameters`unique` (`bool`, optional) – If `True`, each shared edge will only be counted once towards the average. If `false`, shared edges will be counted twice.

Returns`mean_edge_length` (`float`) – The mean length of each edge in this `TriMesh`

mean_tri_area ()

The mean area of each triangle face in this `TriMesh`.

Returns`mean_tri_area` (`float`) – The mean area of each triangle face in this `TriMesh`

Raises`ValueError` – If mesh is not 3D

norm (***kwargs*)

Returns the norm of this *PointCloud*. This is a translation and rotation invariant measure of the point cloud's intrinsic size - in other words, it is always taken around the point cloud's centre.

By default, the Frobenius norm is taken, but this can be changed by setting *kwargs* - see `numpy.linalg.norm` for valid options.

Returns*norm* (*float*) – The norm of this *PointCloud*

range (*boundary=0*)

The range of the extent of the *PointCloud*.

Parameters*boundary* (*float*) – A optional padding distance that is used to extend the bounds from which the range is computed. Default is 0, no extension is performed.

Returns*range* ((*n_dims*,) *ndarray*) – The range of the *PointCloud* extent in each dimension.

tojson ()

Convert this *TriMesh* to a dictionary representation suitable for inclusion in the LJSON landmark format. Note that this enforces a simpler representation, and as such is not suitable for a permanent serialization of a *TriMesh* (to be clear, *TriMesh*'s serialized as part of a landmark set will be rebuilt as a *PointUndirectedGraph*).

Returns*json* (*dict*) – Dictionary with *points* and *connectivity* keys.

tri_areas ()

The area of each triangle face.

Returns*areas* ((*n_tris*,) *ndarray*) – Area of each triangle, ordered as the *trilist* is

Raises*ValueError* – If mesh is not 2D or 3D

tri_normals ()

Compute the triangle face normals from the current set of points and triangle list. Only valid for 3D dimensional meshes.

Returns*normals* ((*n_tris*, 3) *ndarray*) – Normal at each triangle face.

Raises*ValueError* – If mesh is not 3D

unique_edge_indices ()

An unordered index into points that rebuilds the unique edges of this *TriMesh*.

Note that each physical edge will only be counted once in this method (i.e. edges shared between neighbouring triangles are only counted once not twice). The ordering should be considered random.

Returns*unique_edge_indices* ((*n_unique_edges*, 2) *ndarray*) – Return a point index that rebuilds all edges present in this *TriMesh* only once.

unique_edge_lengths ()

The length of each edge in this *TriMesh*.

Note that each physical edge will only be counted once in this method (i.e. edges shared between neighbouring triangles are only counted once not twice). The ordering should be considered random.

Returns*edge_lengths* ((*n_tris* * 3,) *ndarray*) – Scalar euclidean lengths for each edge in this *TriMesh*.

unique_edge_vectors ()

An unordered vector of unique edges for the whole *TriMesh*.

Note that each physical edge will only be counted once in this method (i.e. edges shared between neighbouring triangles are only counted once not twice). The ordering should be considered random.

Returns*unique_edge_vectors* ((*n_unique_edges*, *n_dims*) *ndarray*) – Vectors for each unique edge in this *TriMesh*.

vertex_normals ()

Compute the per-vertex normals from the current set of points and triangle list. Only valid for 3D dimensional meshes.

Returns`normals` ((`n_points`, 3) *ndarray*) – Normal at each point.

Raises`ValueError` – If mesh is not 3D

view_widget (*browser_style='buttons', figure_size=(10, 8), style='coloured'*)

Visualization of the `TriMesh` using an interactive widget.

Parameters

• **browser_style** ({`'buttons'`, `'slider'` }, optional) – It defines whether the selector of the objects will have the form of plus/minus buttons or a slider.

• **figure_size** ((*int*, *int*) *tuple*, optional) – The initial size of the rendered figure.

• **style** ({`'coloured'`, `'minimal'` }, optional) – If `'coloured'`, then the style of the widget will be coloured. If `minimal`, then the style is simple using black and white colours.

has_landmarks

Whether the object has landmarks.

Type*bool*

landmarks

The landmarks object.

Type*LandmarkManager*

n_dims

The number of dimensions in the pointcloud.

Type*int*

n_landmark_groups

The number of landmark groups on this object.

Type*int*

n_parameters

The length of the vector that this object produces.

Type*int*

n_points

The number of points in the pointcloud.

Type*int*

n_tris

The number of triangles in the triangle list.

Type*int*

TexturedTriMesh

class `menpo.shape.TexturedTriMesh` (*points, tcoords, texture, trilst=None, copy=True*)

Bases: `TriMesh`

Combines a *TriMesh* with a texture. Also encapsulates the texture coordinates required to render the texture on the mesh.

Parameters

• **points** ((`n_points`, `n_dims`) *ndarray*) – The array representing the points.

• **tcoords** ((`N`, 2) *ndarray*) – The texture coordinates for the mesh.

• **texture** (*Image*) – The texture for the mesh.

• **trilst** ((`M`, 3) *ndarray* or `None`, optional) – The triangle list. If `None`, a Delaunay triangulation of the points will be used instead.

• **copy** (*bool*, optional) – If `False`, the points, trilst and texture will not be copied on assignment. In general this should only be used if you know what you are doing.


```
_view_2d (figure_id=None, new_figure=False, image_view=True, render_lines=True,
line_colour='r', line_style='-', line_width=1.0, render_markers=True,
marker_style='o', marker_size=20, marker_face_colour='k', marker_edge_colour='k',
marker_edge_width=1.0, render_numbering=False, numbers_horizontal_align='center',
numbers_vertical_align='bottom', numbers_font_name='sans-serif', num-
bers_font_size=10, numbers_font_style='normal', numbers_font_weight='normal',
numbers_font_colour='k', render_axes=True, axes_font_name='sans-serif',
axes_font_size=10, axes_font_style='normal', axes_font_weight='normal',
axes_x_limits=None, axes_y_limits=None, axes_x_ticks=None, axes_y_ticks=None,
figure_size=(10, 8), label=None)
```

Visualization of the TriMesh in 2D. Currently, explicit textured TriMesh viewing is not supported, and therefore viewing falls back to untextured 2D TriMesh viewing.

Returns

- **figure_id** (*object*, optional) – The id of the figure to be used.
- **new_figure** (*bool*, optional) – If `True`, a new figure is created.
- **image_view** (*bool*, optional) – If `True` the TexturedTriMesh will be viewed as if it is in the image coordinate system.
- **render_lines** (*bool*, optional) – If `True`, the edges will be rendered.
- **line_colour** (*See Below*, optional) – The colour of the lines. Example options:

```
{r, g, b, c, m, k, w}
or
(3, ) ndarray
```

- **line_style** (`{-, --, -. , :}`, optional) – The style of the lines.
- **line_width** (*float*, optional) – The width of the lines.
- **render_markers** (*bool*, optional) – If `True`, the markers will be rendered.
- **marker_style** (*See Below*, optional) – The style of the markers. Example options

```
{., ,, o, v, ^, <, >, +, x, D, d, s, p, *, h, H, 1, 2, 3, 4, 8}
```

- **marker_size** (*int*, optional) – The size of the markers in points².
- **marker_face_colour** (*See Below*, optional) – The face (filling) colour of the markers. Example options

```
{r, g, b, c, m, k, w}
or
(3, ) ndarray
```

- **marker_edge_colour** (*See Below*, optional) – The edge colour of the markers. Example options

```
{r, g, b, c, m, k, w}
or
(3, ) ndarray
```

- **marker_edge_width** (*float*, optional) – The width of the markers' edge.
- **render_numbering** (*bool*, optional) – If `True`, the landmarks will be numbered.
- **numbers_horizontal_align** (`{center, right, left}`, optional) – The horizontal alignment of the numbers' texts.
- **numbers_vertical_align** (`{center, top, bottom, baseline}`, optional) – The vertical alignment of the numbers' texts.
- **numbers_font_name** (*See Below*, optional) – The font of the numbers. Example options

```
{serif, sans-serif, cursive, fantasy, monospace}
```

- **numbers_font_size** (*int*, optional) – The font size of the numbers.

- numbers_font_style** ({normal, italic, oblique}, optional) – The font style of the numbers.
- numbers_font_weight** (*See Below, optional*) – The font weight of the numbers. Example options

```
{ultralight, light, normal, regular, book, medium, roman,
semibold, demibold, demi, bold, heavy, extra bold, black}
```

- numbers_font_colour** (*See Below, optional*) – The font colour of the numbers. Example options

```
{r, g, b, c, m, k, w}
or
(3, ) ndarray
```

- render_axes** (*bool, optional*) – If True, the axes will be rendered.
- axes_font_name** (*See Below, optional*) – The font of the axes. Example options

```
{serif, sans-serif, cursive, fantasy, monospace}
```

- axes_font_size** (*int, optional*) – The font size of the axes.
- axes_font_style** ({normal, italic, oblique}, optional) – The font style of the axes.
- axes_font_weight** (*See Below, optional*) – The font weight of the axes. Example options

```
{ultralight, light, normal, regular, book, medium, roman,
semibold, demibold, demi, bold, heavy, extra bold, black}
```

- axes_x_limits** (*float or (float, float) or None, optional*) – The limits of the x axis. If *float*, then it sets padding on the right and left of the TriMesh as a percentage of the TriMesh's width. If *tuple* or *list*, then it defines the axis limits. If *None*, then the limits are set automatically.
- axes_y_limits** (*(float, float) tuple or None, optional*) – The limits of the y axis. If *float*, then it sets padding on the top and bottom of the TriMesh as a percentage of the TriMesh's height. If *tuple* or *list*, then it defines the axis limits. If *None*, then the limits are set automatically.
- axes_x_ticks** (*list or tuple or None, optional*) – The ticks of the x axis.
- axes_y_ticks** (*list or tuple or None, optional*) – The ticks of the y axis.
- figure_size** (*(float, float) tuple or None, optional*) – The size of the figure in inches.
- label** (*str, optional*) – The name entry in case of a legend.

Returnsviewer (PointGraphViewer2d) – The viewer object.

Raiseswarning – 2D Viewing of Coloured TriMeshes is not supported, automatically falls back to 2D *TriMesh* viewing.

```
_view_landmarks_2d (group=None, with_labels=None, without_labels=None, figure_id=None, new_figure=False, image_view=True, render_lines=True, line_colour=None, line_style='-', line_width=1, render_markers=True, marker_style='o', marker_size=20, marker_face_colour=None, marker_edge_colour=None, marker_edge_width=1.0, render_numbering=False, numbers_horizontal_align='center', numbers_vertical_align='bottom', numbers_font_name='sans-serif', numbers_font_size=10, numbers_font_style='normal', numbers_font_weight='normal', numbers_font_colour='k', render_legend=False, legend_title='', legend_font_name='sans-serif', legend_font_style='normal', legend_font_size=10, legend_font_weight='normal', legend_marker_scale=None, legend_location=2, legend_bbox_to_anchor=(1.05, 1.0), legend_border_axes_pad=None, legend_n_columns=1, legend_horizontal_spacing=None, legend_vertical_spacing=None, legend_border=True, legend_border_padding=None, legend_shadow=False, legend_rounded_corners=False, render_axes=False, axes_font_name='sans-serif', axes_font_size=10, axes_font_style='normal', axes_font_weight='normal', axes_x_limits=None, axes_y_limits=None, axes_x_ticks=None, axes_y_ticks=None, figure_size=(10, 8))
```

Visualize the landmarks. This method will appear on the Image as `view_landmarks` if the Image is 2D.

Parameters

- **group** (*str* or “None” optional) – The landmark group to be visualized. If None and there are more than one landmark groups, an error is raised.
- **with_labels** (None or *str* or *list* of *str*, optional) – If not None, only show the given label(s). Should **not** be used with the `without_labels` kwarg.
- **without_labels** (None or *str* or *list* of *str*, optional) – If not None, show all except the given label(s). Should **not** be used with the `with_labels` kwarg.
- **figure_id** (*object*, optional) – The id of the figure to be used.
- **new_figure** (*bool*, optional) – If True, a new figure is created.
- **image_view** (*bool*, optional) – If True the PointCloud will be viewed as if it is in the image coordinate system.
- **render_lines** (*bool*, optional) – If True, the edges will be rendered.
- **line_colour** (*See Below*, optional) – The colour of the lines. Example options:

```
{r, g, b, c, m, k, w}
or
(3, ) ndarray
```

- **line_style** (`{-, --, -. , :}`, optional) – The style of the lines.
- **line_width** (*float*, optional) – The width of the lines.
- **render_markers** (*bool*, optional) – If True, the markers will be rendered.
- **marker_style** (*See Below*, optional) – The style of the markers. Example options

```
{., ,, o, v, ^, <, >, +, x, D, d, s, p, *, h, H, 1, 2, 3, 4, 8}
```

- **marker_size** (*int*, optional) – The size of the markers in points².
- **marker_face_colour** (*See Below*, optional) – The face (filling) colour of the markers. Example options

```
{r, g, b, c, m, k, w}  
or  
(3, ) ndarray
```

•**marker_edge_colour** (*See Below, optional*) – The edge colour of the markers. Example options

```
{r, g, b, c, m, k, w}  
or  
(3, ) ndarray
```

•**marker_edge_width** (*float, optional*) – The width of the markers' edge.
•**render_numbering** (*bool, optional*) – If `True`, the landmarks will be numbered.
•**numbers_horizontal_align** (`{center, right, left}`, *optional*) – The horizontal alignment of the numbers' texts.
•**numbers_vertical_align** (`{center, top, bottom, baseline}`, *optional*) – The vertical alignment of the numbers' texts.
•**numbers_font_name** (*See Below, optional*) – The font of the numbers. Example options

```
{serif, sans-serif, cursive, fantasy, monospace}
```

•**numbers_font_size** (*int, optional*) – The font size of the numbers.
•**numbers_font_style** (`{normal, italic, oblique}`, *optional*) – The font style of the numbers.
•**numbers_font_weight** (*See Below, optional*) – The font weight of the numbers. Example options

```
{ultralight, light, normal, regular, book, medium, roman,  
semibold, demibold, demi, bold, heavy, extra bold, black}
```

•**numbers_font_colour** (*See Below, optional*) – The font colour of the numbers. Example options

```
{r, g, b, c, m, k, w}  
or  
(3, ) ndarray
```

•**render_legend** (*bool, optional*) – If `True`, the legend will be rendered.
•**legend_title** (*str, optional*) – The title of the legend.
•**legend_font_name** (*See below, optional*) – The font of the legend. Example options

```
{serif, sans-serif, cursive, fantasy, monospace}
```

•**legend_font_style** (`{normal, italic, oblique}`, *optional*) – The font style of the legend.
•**legend_font_size** (*int, optional*) – The font size of the legend.
•**legend_font_weight** (*See Below, optional*) – The font weight of the legend. Example options

```
{ultralight, light, normal, regular, book, medium, roman,  
semibold, demibold, demi, bold, heavy, extra bold, black}
```

•**legend_marker_scale** (*float, optional*) – The relative size of the legend markers with respect to the original

- **legend_location** (*int*, optional) – The location of the legend. The predefined values are:

'best'	0
'upper right'	1
'upper left'	2
'lower left'	3
'lower right'	4
'right'	5
'center left'	6
'center right'	7
'lower center'	8
'upper center'	9
'center'	10

- **legend_bbox_to_anchor** (*(float, float) tuple*, optional) – The bbox that the legend will be anchored.
- **legend_border_axes_pad** (*float*, optional) – The pad between the axes and legend border.
- **legend_n_columns** (*int*, optional) – The number of the legend's columns.
- **legend_horizontal_spacing** (*float*, optional) – The spacing between the columns.
- **legend_vertical_spacing** (*float*, optional) – The vertical space between the legend entries.
- **legend_border** (*bool*, optional) – If `True`, a frame will be drawn around the legend.
- **legend_border_padding** (*float*, optional) – The fractional whitespace inside the legend border.
- **legend_shadow** (*bool*, optional) – If `True`, a shadow will be drawn behind legend.
- **legend_rounded_corners** (*bool*, optional) – If `True`, the frame's corners will be rounded (fancybox).
- **render_axes** (*bool*, optional) – If `True`, the axes will be rendered.
- **axes_font_name** (*See Below, optional*) – The font of the axes. Example options

```
{serif, sans-serif, cursive, fantasy, monospace}
```

- **axes_font_size** (*int*, optional) – The font size of the axes.
- **axes_font_style** (*{normal, italic, oblique}*, optional) – The font style of the axes.
- **axes_font_weight** (*See Below, optional*) – The font weight of the axes. Example options

```
{ultralight, light, normal, regular, book, medium, roman, semibold, demibold, demi, bold, heavy, extra bold, black}
```

- **axes_x_limits** (*float* or *(float, float)* or *None*, optional) – The limits of the x axis. If *float*, then it sets padding on the right and left of the PointCloud as a percentage of the PointCloud's width. If *tuple* or *list*, then it defines the axis limits. If *None*, then the limits are set automatically.
- **axes_y_limits** (*(float, float) tuple* or *None*, optional) – The limits of the y axis. If *float*, then it sets padding on the top and bottom of the PointCloud as a percentage of the PointCloud's height. If *tuple* or *list*, then it defines the axis limits. If *None*, then the limits are set automatically.
- **axes_x_ticks** (*list* or *tuple* or *None*, optional) – The ticks of the x axis.
- **axes_y_ticks** (*list* or *tuple* or *None*, optional) – The ticks of the y axis.

- figure_size** ((float, float) tuple or None optional) – The size of the figure in inches.

Raises

- ValueError** – If both `with_labels` and `without_labels` are passed.
- ValueError** – If the landmark manager doesn't contain the provided group label.

as_pointgraph (*copy=True, skip_checks=False*)

Converts the TriMesh to a *PointUndirectedGraph*.

Parameters

- copy** (bool, optional) – If `True`, the graph will be a copy.
- skip_checks** (bool, optional) – If `True`, no checks will be performed.

Returns**pointgraph** (*PointUndirectedGraph*) – The point graph.

as_vector (***kwargs*)

Returns a flattened representation of the object as a single vector.

Returns**vector** ((N,) ndarray) – The core representation of the object, flattened into a single vector. Note that this is always a view back on to the original object, but is not writable.

boundary_tri_index ()

Boolean index into triangles that are at the edge of the TriMesh

Returns**boundary_tri_index** ((n_tris,) ndarray) – For each triangle (ABC), returns whether any of it's edges is not also an edge of another triangle (and so this triangle exists on the boundary of the TriMesh)

bounding_box ()

Return a bounding box from two corner points as a directed graph. The the first point (0) should be nearest the origin. In the case of an image, this ordering would appear as:

```
0<--3
|   ^
|   |
v   |
1-->2
```

In the case of a pointcloud, the ordering will appear as:

```
3<--2
|   ^
|   |
v   |
0-->1
```

Returns**bounding_box** (*PointDirectedGraph*) – The axis aligned bounding box of the PointCloud.

bounds (*boundary=0*)

The minimum to maximum extent of the PointCloud. An optional boundary argument can be provided to expand the bounds by a constant margin.

Parameters**boundary** (float) – A optional padding distance that is added to the bounds. Default is 0, meaning the max/min of tightest possible containing square/cube/hypercube is returned.

Returns

- min_b** ((n_dims,) ndarray) – The minimum extent of the *PointCloud* and boundary along each dimension
- max_b** ((n_dims,) ndarray) – The maximum extent of the *PointCloud* and boundary along each dimension

centre()

The mean of all the points in this *PointCloud* (centre of mass).

Returns*centre* ((n_dims) *ndarray*) – The mean of this *PointCloud*’s points.

centre_of_bounds()

The centre of the absolute bounds of this *PointCloud*. Contrast with *centre()*, which is the mean point position.

Returns*centre* (n_dims *ndarray*) – The centre of the bounds of this *PointCloud*.

copy()

Generate an efficient copy of this object.

Note that Numpy arrays and other *Copyable* objects on *self* will be deeply copied. Dictionaries and sets will be shallow copied, and everything else will be assigned (no copy will be made).

Classes that store state other than numpy arrays and immutable types should overwrite this method to ensure all state is copied.

Returns*type*(*self*) – A copy of this object

distance_to(pointcloud, **kwargs)

Returns a distance matrix between this *PointCloud* and another. By default the Euclidean distance is calculated - see *scipy.spatial.distance.cdist* for valid kwargs to change the metric and other properties.

Parameters*pointcloud* (*PointCloud*) – The second pointcloud to compute distances between. This must be of the same dimension as this *PointCloud*.

Returns*distance_matrix* ((n_points, n_points) *ndarray*) – The symmetric pairwise distance matrix between the two *PointCloud*s s.t. *distance_matrix*[i, j] is the distance between the i’th point of this *PointCloud* and the j’th point of the input *PointCloud*.

edge_indices()

An unordered index into points that rebuilds the edges of this *TriMesh*.

Note that there will be two edges present in cases where two triangles ‘share’ an edge. Consider *unique_edge_indices()* for a single index for each physical edge on the *TriMesh*.

Returns*edge_indices* ((n_tris * 3, 2) *ndarray*) – For each triangle (ABC), returns the pair of point indices that rebuild AB, AC, BC. All edge indices are concatenated for a total of n_tris * 3 *edge_indices*. The ordering is done so that all AB vectors are first in the returned list, followed by BC, then CA.

edge_lengths()

The length of each edge in this *TriMesh*.

Note that there will be two edges present in cases where two triangles ‘share’ an edge. Consider *unique_edge_indices()* for a single index for each physical edge on the *TriMesh*. The ordering matches the case for edges and *edge_indices*.

Returns*edge_lengths* ((n_tris * 3,) *ndarray*) – Scalar euclidean lengths for each edge in this *TriMesh*.

edge_vectors()

A vector of edges of each triangle face.

Note that there will be two edges present in cases where two triangles ‘share’ an edge. Consider *unique_edge_vectors()* for a single vector for each physical edge on the *TriMesh*.

Returns*edges* ((n_tris * 3, n_dims) *ndarray*) – For each triangle (ABC), returns the edge vectors AB, BC, CA. All edges are concatenated for a total of n_tris * 3 edges. The ordering is done so that all AB vectors are first in the returned list, followed by BC, then CA.

from_mask(mask)

A 1D boolean array with the same number of elements as the number of points in the *TexturedTriMesh*.

This is then broadcast across the dimensions of the mesh and returns a new mesh containing only those points that were `True` in the mask.

Parameters`mask` ((`n_points`,) *ndarray*) – 1D array of booleans

Returns`mesh` (*TexturedTriMesh*) – A new mesh that has been masked.

from_vector (*flattened*)

Builds a new *TexturedTriMesh* given the *flattened* 1D vector. Note that the trilst, texture, and tcoords will be drawn from self.

Parameters

•**flattened** ((`N`,) *ndarray*) – Vector representing a set of points.

•**Returns** –

•-----

•**trimesh** (*TriMesh*) – A new trimesh created from the vector with self trilst.

from_vector_inplace (*vector*)

Deprecated. Use the non-mutating API, *from_vector*.

For internal usage in performance-sensitive spots, see *_from_vector_inplace()*

Parameters`vector` ((`n_parameters`,) *ndarray*) – Flattened representation of this object

h_points ()

Convert poincloud to a homogeneous array: (`n_dims + 1`, `n_points`)

Type`type(self)`

has_nan_values ()

Tests if the vectorized form of the object contains `nan` values or not. This is particularly useful for objects with unknown values that have been mapped to `nan` values.

Returns`has_nan_values` (*bool*) – If the vectorized object contains `nan` values.

init_2d_grid (*shape*, *spacing=None*)

Create a *TriMesh* that exists on a regular 2D grid. The first dimension is the number of rows in the grid and the second dimension of the shape is the number of columns. *spacing* optionally allows the definition of the distance between points (uniform over points). The spacing may be different for rows and columns.

The triangulation will be right-handed and the diagonal will go from the top left to the bottom right of a square on the grid.

Parameters

•**shape** (*tuple* of 2 *int*) – The size of the grid to create, this defines the number of points across each dimension in the grid. The first element is the number of rows and the second is the number of columns.

•**spacing** (*int* or *tuple* of 2 *int*, optional) – The spacing between points. If a single *int* is provided, this is applied uniformly across each dimension. If a *tuple* is provided, the spacing is applied non-uniformly as defined e.g. (2, 3) gives a spacing of 2 for the rows and 3 for the columns.

Returns`trimesh` (*TriMesh*) – A *TriMesh* arranged in a grid.

mean_edge_length (*unique=True*)

The mean length of each edge in this *TriMesh*.

Parameters`unique` (*bool*, optional) – If `True`, each shared edge will only be counted once towards the average. If `false`, shared edges will be counted twice.

Returns`mean_edge_length` (*float*) – The mean length of each edge in this *TriMesh*

mean_tri_area ()

The mean area of each triangle face in this *TriMesh*.

Returns`mean_tri_area` (*float*) – The mean area of each triangle face in this *TriMesh*

Raises`ValueError` – If mesh is not 3D

norm (**kwargs)

Returns the norm of this *PointCloud*. This is a translation and rotation invariant measure of the point cloud's intrinsic size - in other words, it is always taken around the point cloud's centre.

By default, the Frobenius norm is taken, but this can be changed by setting kwargs - see `numpy.linalg.norm` for valid options.

Returnsnorm (float) – The norm of this *PointCloud*

range (boundary=0)

The range of the extent of the *PointCloud*.

Parametersboundary (float) – A optional padding distance that is used to extend the bounds from which the range is computed. Default is 0, no extension is performed.

Returnsrange ((n_dims,) ndarray) – The range of the *PointCloud* extent in each dimension.

tcoords_pixel_scaled ()

Returns a *PointCloud* that is modified to be suitable for directly indexing into the pixels of the texture (e.g. for manual mapping operations). The resulting tcoords behave just like image landmarks do.

The operations that are performed are:

- Flipping the origin from bottom-left to top-left
- Scaling the tcoords by the image shape (denormalising them)
- Permuting the axis so that

Returnstcoords_scaled (*PointCloud*) – A copy of the tcoords that behave like *Image* landmarks

Examples

Recovering pixel values for every texture coordinate:

```
>>> texture = texturedtrimesh.texture
>>> tc_ps = texturedtrimesh.tcoords_pixel_scaled()
>>> pixel_values_at_tcs = texture[tc_ps[:,0], tc_ps[:,1]]
```

tojson ()

Convert this *TriMesh* to a dictionary representation suitable for inclusion in the LJSON landmark format. Note that this enforces a simpler representation, and as such is not suitable for a permanent serialization of a *TriMesh* (to be clear, *TriMesh*'s serialized as part of a landmark set will be rebuilt as a *PointUndirectedGraph*).

Returnsjson (dict) – Dictionary with points and connectivity keys.

tri_areas ()

The area of each triangle face.

Returnsareas ((n_tris,) ndarray) – Area of each triangle, ordered as the trlist is

RaisesValueError – If mesh is not 2D or 3D

tri_normals ()

Compute the triangle face normals from the current set of points and triangle list. Only valid for 3D dimensional meshes.

Returnsnormals ((n_tris, 3) ndarray) – Normal at each triangle face.

RaisesValueError – If mesh is not 3D

unique_edge_indices ()

An unordered index into points that rebuilds the unique edges of this *TriMesh*.

Note that each physical edge will only be counted once in this method (i.e. edges shared between neighbouring triangles are only counted once not twice). The ordering should be considered random.

Returns`unique_edge_indices` ((`n_unique_edges`, 2) *ndarray*) – Return a point index that rebuilds all edges present in this *TriMesh* only once.

unique_edge_lengths ()

The length of each edge in this *TriMesh*.

Note that each physical edge will only be counted once in this method (i.e. edges shared between neighbouring triangles are only counted once not twice). The ordering should be considered random.

Returns`edge_lengths` ((`n_tris` * 3,) *ndarray*) – Scalar euclidean lengths for each edge in this *TriMesh*.

unique_edge_vectors ()

An unordered vector of unique edges for the whole *TriMesh*.

Note that each physical edge will only be counted once in this method (i.e. edges shared between neighbouring triangles are only counted once not twice). The ordering should be considered random.

Returns`unique_edge_vectors` ((`n_unique_edges`, `n_dims`) *ndarray*) – Vectors for each unique edge in this *TriMesh*.

vertex_normals ()

Compute the per-vertex normals from the current set of points and triangle list. Only valid for 3D dimensional meshes.

Returns`normals` ((`n_points`, 3) *ndarray*) – Normal at each point.

Raises`ValueError` – If mesh is not 3D

view_widget (*browser_style*='buttons', *figure_size*=(10, 8), *style*='coloured')

Visualization of the *TriMesh* using an interactive widget.

Parameters

- **browser_style** ({'buttons', 'slider'}, optional) – It defines whether the selector of the objects will have the form of plus/minus buttons or a slider.
- **figure_size** ((*int*, *int*) *tuple*, optional) – The initial size of the rendered figure.
- **style** ({'coloured', 'minimal'}, optional) – If 'coloured', then the style of the widget will be coloured. If *minimal*, then the style is simple using black and white colours.

has_landmarks

Whether the object has landmarks.

Type*bool*

landmarks

The landmarks object.

Type*LandmarkManager*

n_dims

The number of dimensions in the pointcloud.

Type*int*

n_landmark_groups

The number of landmark groups on this object.

Type*int*

n_parameters

The length of the vector that this object produces.

Type*int*

n_points

The number of points in the pointcloud.

Type*int*

n_tris

The number of triangles in the triangle list.

Type*int*

2.8.7 Group Operations

mean_pointcloud

`menpo.shape.mean_pointcloud(pointclouds)`

Compute the mean of a *list* of *PointCloud* or subclass objects. The list is assumed to be homogeneous i.e all elements of the list are assumed to belong to the same point cloud subclass just as all elements are also assumed to have the same number of points and represent semantically equivalent point clouds.

Parameters*pointclouds* (*list* of *PointCloud* or subclass) – List of point cloud or subclass objects from which we want to compute the mean.

Returns*mean_pointcloud* (*PointCloud* or subclass) – The mean point cloud or subclass.

2.8.8 Shape Building

bounding_box

`menpo.shape.bounding_box(closest_to_origin, opposite_corner)`

Return a bounding box from two corner points as a directed graph. The the first point (0) should be nearest the origin. In the case of an image, this ordering would appear as:

```

0<--3
|  ^
|  |
v  |
1-->2

```

In the case of a pointcloud, the ordering will appear as:

```

3<--2
|  ^
|  |
v  |
0-->1

```

Parameters

•**closest_to_origin** (*(float, float)*) – Two floats representing the coordinates closest to the origin. Represented by (0) in the graph above. For an image, this will be the top left. For a pointcloud, this will be the bottom left.

•**opposite_corner** (*(float, float)*) – Two floats representing the coordinates opposite the corner closest to the origin. Represented by (2) in the graph above. For an image, this will be the bottom right. For a pointcloud, this will be the top right.

Returns*bounding_box* (*PointDirectedGraph*) – The axis aligned bounding box from the two given corners.

2.9 menpo.transform

2.9.1 Composite Transforms

rotate_ccw_about_centre

`menpo.transform.rotate_ccw_about_centre(obj, theta, degrees=True)`

Return a Homogeneous Transform that implements rotating an object counter-clockwise about its centre. The given object must be transformable and must implement a method to provide the object centre.

Parameters

- **obj** (*Transformable*) – A transformable object that has the `centre` method.
- **theta** (*float*) – The angle of rotation clockwise about the origin.
- **degrees** (*bool*, optional) – If `True` theta is interpreted as degrees. If `False`, theta is interpreted as radians.

Returnstransform (*Homogeneous*) – A homogeneous transform that implements the rotation.

scale_about_centre

`menpo.transform.scale_about_centre(obj, scale)`

Return a Homogeneous Transform that implements scaling an object about its centre. The given object must be transformable and must implement a method to provide the object centre.

Parameters

- **obj** (*Transformable*) – A transformable object that has the `centre` method.
- **scale** (*float* or (*n_dims*,) *ndarray*) – The scale factor as defined in the `Scale` documentation.

Returnstransform (*Homogeneous*) – A homogeneous transform that implements the scaling.

2.9.2 Homogeneous Transforms

Homogeneous

class `menpo.transform.Homogeneous(h_matrix, copy=True, skip_checks=False)`

Bases: *ComposableTransform*, *Vectorizable*, *VComposable*, *VInvertible*

A simple n-dimensional homogeneous transformation.

Adds a unit homogeneous coordinate to points, performs the dot product, re-normalizes by division by the homogeneous coordinate, and returns the result.

Can be composed with another *Homogeneous*, so long as the dimensionality matches.

Parameters

- **h_matrix** ((*n_dims* + 1, *n_dims* + 1) *ndarray*) – The homogeneous matrix defining this transform.
- **copy** (*bool*, optional) – If `False`, avoid copying `h_matrix`. Useful for performance.
- **skip_checks** (*bool*, optional) – If `True`, avoid sanity checks on the `h_matrix`. Useful for performance.

apply (*x*, *batch_size=None*, ***kwargs*)

Applies this transform to *x*.

If *x* is *Transformable*, *x* will be handed this transform object to transform itself non-destructively (a transformed copy of the object will be returned).

If not, `x` is assumed to be an `ndarray`. The transformation will be non-destructive, returning the transformed version.

Any `kwargs` will be passed to the specific `transform._apply()` method.

Parameters

- **x** (`Transformable` or `(n_points, n_dims) ndarray`) – The array or object to be transformed.
- **batch_size** (`int`, optional) – If not `None`, this determines how many items from the numpy array will be passed through the transform at a time. This is useful for operations that require large intermediate matrices to be computed.
- **kwargs** (`dict`) – Passed through to `_apply()`.

Returnstransformed (`type(x)`) – The transformed object or array

apply_inplace (`*args, **kwargs`)

Deprecated as public supported API, use the non-mutating `apply()` instead.

For internal performance-specific uses, see `_apply_inplace()`.

as_vector (`**kwargs`)

Returns a flattened representation of the object as a single vector.

Returnsvector (`(N,) ndarray`) – The core representation of the object, flattened into a single vector. Note that this is always a view back on to the original object, but is not writable.

compose_after (`transform`)

A `Transform` that represents **this** transform composed **after** the given transform:

```
c = a.compose_after(b)
c.apply(p) == a.apply(b.apply(p))
```

`a` and `b` are left unchanged.

This corresponds to the usual mathematical formalism for the compose operator, \circ .

An attempt is made to perform native composition, but will fall back to a `TransformChain` as a last resort. See `composes_with` for a description of how the mode of composition is decided.

Parameterstransform (`Transform`) – Transform to be applied **before** `self`

Returnstransform (`Transform` or `TransformChain`) – If the composition was native, a single new `Transform` will be returned. If not, a `TransformChain` is returned instead.

compose_after_inplace (`transform`)

Update `self` so that it represents **this** transform composed **after** the given transform:

```
a_orig = a.copy()
a.compose_after_inplace(b)
a.apply(p) == a_orig.apply(b.apply(p))
```

`a` is permanently altered to be the result of the composition. `b` is left unchanged.

Parameterstransform (`composes_inplace_with`) – Transform to be applied **before** `self`

Raises `ValueError` – If `transform` isn't an instance of `composes_inplace_with`

compose_before (`transform`)

A `Transform` that represents **this** transform composed **before** the given transform:

```
c = a.compose_before(b)
c.apply(p) == b.apply(a.apply(p))
```

a and b are left unchanged.

An attempt is made to perform native composition, but will fall back to a *TransformChain* as a last resort. See *composes_with* for a description of how the mode of composition is decided.

Parameterstransform (*Transform*) – Transform to be applied **after** self

Returnstransform (*Transform* or *TransformChain*) – If the composition was native, a single new *Transform* will be returned. If not, a *TransformChain* is returned instead.

compose_before_inplace (*transform*)

Update self so that it represents **this** transform composed **before** the given transform:

```
a_orig = a.copy()
a.compose_before_inplace(b)
a.apply(p) == b.apply(a_orig.apply(p))
```

a is permanently altered to be the result of the composition. b is left unchanged.

Parameterstransform (*composes_inplace_with*) – Transform to be applied **after** self

RaisesValueError – If transform isn't an instance of *composes_inplace_with*

copy ()

Generate an efficient copy of this object.

Note that Numpy arrays and other *Copyable* objects on self will be deeply copied. Dictionaries and sets will be shallow copied, and everything else will be assigned (no copy will be made).

Classes that store state other than numpy arrays and immutable types should overwrite this method to ensure all state is copied.

Returnstype (self) – A copy of this object

from_vector (*vector*)

Build a new instance of the object from its vectorized state.

self is used to fill out the missing state required to rebuild a full object from it's standardized flattened state. This is the default implementation, which is a *deepcopy* of the object followed by a call to *from_vector_inplace* (). This method can be overridden for a performance benefit if desired.

Parametersvector ((*n_parameters*,) *ndarray*) – Flattened representation of the object.

Returnstransform (*Homogeneous*) – An new instance of this class.

from_vector_inplace (*vector*)

Deprecated. Use the non-mutating API, *from_vector*.

For internal usage in performance-sensitive spots, see *_from_vector_inplace* ()

Parametersvector ((*n_parameters*,) *ndarray*) – Flattened representation of this object

has_nan_values ()

Tests if the vectorized form of the object contains nan values or not. This is particularly useful for objects with unknown values that have been mapped to nan values.

Returnshas_nan_values (*bool*) – If the vectorized object contains nan values.

classmethod init_identity (*n_dims*)

Creates an identity matrix Homogeneous transform.

Parametersn_dims (*int*) – The number of dimensions.

Returnsidentity (*Homogeneous*) – The identity matrix transform.

pseudoinverse ()

The pseudoinverse of the transform - that is, the transform that results from swapping *source* and *target*,

or more formally, negating the transforms parameters. If the transform has a true inverse this is returned instead.

Type*Homogeneous*

pseudoinverse_vector (*vector*)

The vectorized pseudoinverse of a provided vector instance. Syntactic sugar for:

```
self.from_vector(vector).pseudoinverse().as_vector()
```

Can be much faster than the explicit call as object creation can be entirely avoided in some cases.

Parametersvector (*(n_parameters,) ndarray*) – A vectorized version of `self`

Returns**pseudoinverse_vector** (*(n_parameters,) ndarray*) – The pseudoinverse of the vector provided

set_h_matrix (*value, copy=True, skip_checks=False*)

Updates `h_matrix`, optionally performing sanity checks.

Note that it won't always be possible to manually specify the `h_matrix` through this method, specifically if changing the `h_matrix` could change the nature of the transform. See [h_matrix_is_mutable](#) for how you can discover if the `h_matrix` is allowed to be set for a given class.

Parameters

• **value** (*ndarray*) – The new homogeneous matrix to set.

• **copy** (*bool*, optional) – If `False`, do not copy the `h_matrix`. Useful for performance.

• **skip_checks** (*bool*, optional) – If `True`, skip checking. Useful for performance.

Raises`NotImplementedError` – If [h_matrix_is_mutable](#) returns `False`.

composes_inplace_with

Homogeneous can swallow composition with any other *Homogeneous*, subclasses will have to override and be more specific.

composes_with

Any *Homogeneous* can compose with any other *Homogeneous*.

h_matrix

The homogeneous matrix defining this transform.

Type*(n_dims + 1, n_dims + 1) ndarray*

h_matrix_is_mutable

`True` iff [set_h_matrix\(\)](#) is permitted on this type of transform.

If this returns `False` calls to [set_h_matrix\(\)](#) will raise a `NotImplementedError`.

Type*bool*

has_true_inverse

The pseudoinverse is an exact inverse.

Type`True`

n_dims

The dimensionality of the data the transform operates on.

Type*int*

n_dims_output

The output of the data from the transform.

Type*int*

n_parameters

The length of the vector that this object produces.

Type*int*

Affine

`class menpo.transform.Affine(h_matrix, copy=True, skip_checks=False)`

Bases: Homogeneous

Base class for all n-dimensional affine transformations. Provides methods to break the transform down into its constituent scale/rotation/translation, to view the homogeneous matrix equivalent, and to chain this transform with other affine transformations.

Parameters

- **h_matrix** ((n_dims + 1, n_dims + 1) *ndarray*) – The homogeneous matrix of the affine transformation.
- **copy** (*bool*, optional) – If `False` avoid copying `h_matrix` for performance.
- **skip_checks** (*bool*, optional) – If `True` avoid sanity checks on `h_matrix` for performance.

apply (*x*, *batch_size=None*, ***kwargs*)

Applies this transform to *x*.

If *x* is `Transformable`, *x* will be handed this transform object to transform itself non-destructively (a transformed copy of the object will be returned).

If not, *x* is assumed to be an *ndarray*. The transformation will be non-destructive, returning the transformed version.

Any *kwargs* will be passed to the specific transform `_apply()` method.

Parameters

- **x** (`Transformable` or (n_points, n_dims) *ndarray*) – The array or object to be transformed.
- **batch_size** (*int*, optional) – If not `None`, this determines how many items from the numpy array will be passed through the transform at a time. This is useful for operations that require large intermediate matrices to be computed.
- **kwargs** (*dict*) – Passed through to `_apply()`.

Returnstransformed (*type(x)*) – The transformed object or array

apply_inplace (**args*, ***kwargs*)

Deprecated as public supported API, use the non-mutating `apply()` instead.

For internal performance-specific uses, see `_apply_inplace()`.

as_vector (***kwargs*)

Returns a flattened representation of the object as a single vector.

Returnsvector ((*N*,) *ndarray*) – The core representation of the object, flattened into a single vector. Note that this is always a view back on to the original object, but is not writable.

compose_after (*transform*)

A *Transform* that represents **this** transform composed **after** the given transform:

```
c = a.compose_after(b)
c.apply(p) == a.apply(b.apply(p))
```

a and *b* are left unchanged.

This corresponds to the usual mathematical formalism for the compose operator, \circ .

An attempt is made to perform native composition, but will fall back to a *TransformChain* as a last resort. See *composes_with* for a description of how the mode of composition is decided.

Parameterstransform (*Transform*) – Transform to be applied **before** *self*

Returnstransform (*Transform* or *TransformChain*) – If the composition was native, a single new *Transform* will be returned. If not, a *TransformChain* is returned instead.

compose_after_inplace (*transform*)

Update *self* so that it represents **this** transform composed **after** the given transform:

```
a_orig = a.copy()
a.compose_after_inplace(b)
a.apply(p) == a_orig.apply(b.apply(p))
```

a is permanently altered to be the result of the composition. *b* is left unchanged.

Parametersttransform (*composes_inplace_with*) – Transform to be applied **before** *self*

Raises *ValueError* – If *transform* isn't an instance of *composes_inplace_with*

compose_before (*transform*)

A *Transform* that represents **this** transform composed **before** the given transform:

```
c = a.compose_before(b)
c.apply(p) == b.apply(a.apply(p))
```

a and *b* are left unchanged.

An attempt is made to perform native composition, but will fall back to a *TransformChain* as a last resort. See *composes_with* for a description of how the mode of composition is decided.

Parametersttransform (*Transform*) – Transform to be applied **after** *self*

Returnsttransform (*Transform* or *TransformChain*) – If the composition was native, a single new *Transform* will be returned. If not, a *TransformChain* is returned instead.

compose_before_inplace (*transform*)

Update *self* so that it represents **this** transform composed **before** the given transform:

```
a_orig = a.copy()
a.compose_before_inplace(b)
a.apply(p) == b.apply(a_orig.apply(p))
```

a is permanently altered to be the result of the composition. *b* is left unchanged.

Parametersttransform (*composes_inplace_with*) – Transform to be applied **after** *self*

Raises *ValueError* – If *transform* isn't an instance of *composes_inplace_with*

copy ()

Generate an efficient copy of this object.

Note that Numpy arrays and other *Copyable* objects on *self* will be deeply copied. Dictionaries and sets will be shallow copied, and everything else will be assigned (no copy will be made).

Classes that store state other than numpy arrays and immutable types should overwrite this method to ensure all state is copied.

Returns *type* (*self*) – A copy of this object

decompose ()

Decompose this transform into discrete Affine Transforms.

Useful for understanding the effect of a complex composite transform.

Returns

transforms (*list* of *DiscreteAffine*) – Equivalent to this affine transform, such that:

```
reduce(lambda x,y: x.chain(y), self.decompose()) == self
```

from_vector (*vector*)

Build a new instance of the object from its vectorized state.

`self` is used to fill out the missing state required to rebuild a full object from it's standardized flattened state. This is the default implementation, which is a `deepcopy` of the object followed by a call to `from_vector_inplace()`. This method can be overridden for a performance benefit if desired.

Parameters**vector** ((*n_parameters*,) *ndarray*) – Flattened representation of the object.

Returns**transform** (*Homogeneous*) – An new instance of this class.

from_vector_inplace (*vector*)

Deprecated. Use the non-mutating API, `from_vector`.

For internal usage in performance-sensitive spots, see `_from_vector_inplace()`

Parameters**vector** ((*n_parameters*,) *ndarray*) – Flattened representation of this object

has_nan_values ()

Tests if the vectorized form of the object contains `nan` values or not. This is particularly useful for objects with unknown values that have been mapped to `nan` values.

Returns**has_nan_values** (*bool*) – If the vectorized object contains `nan` values.

classmethod init_identity (*n_dims*)

Creates an identity matrix Affine transform.

Parameters**n_dims** (*int*) – The number of dimensions.

Returns**identity** (*Affine*) – The identity matrix transform.

pseudoinverse ()

The pseudoinverse of the transform - that is, the transform that results from swapping *source* and *target*, or more formally, negating the transforms parameters. If the transform has a true inverse this is returned instead.

Type*Homogeneous*

pseudoinverse_vector (*vector*)

The vectorized pseudoinverse of a provided vector instance. Syntactic sugar for:

```
self.from_vector(vector).pseudoinverse().as_vector()
```

Can be much faster than the explicit call as object creation can be entirely avoided in some cases.

Parameters**vector** ((*n_parameters*,) *ndarray*) – A vectorized version of `self`

Returns**pseudoinverse_vector** ((*n_parameters*,) *ndarray*) – The pseudoinverse of the vector provided

set_h_matrix (*value*, *copy=True*, *skip_checks=False*)

Updates `h_matrix`, optionally performing sanity checks.

Note that it won't always be possible to manually specify the `h_matrix` through this method, specifically if changing the `h_matrix` could change the nature of the transform. See `h_matrix_is_mutable` for how you can discover if the `h_matrix` is allowed to be set for a given class.

Parameters

• **value** (*ndarray*) – The new homogeneous matrix to set.

• **copy** (*bool*, optional) – If `False`, do not copy the `h_matrix`. Useful for performance.

• **skip_checks** (*bool*, optional) – If `True`, skip checking. Useful for performance.

Raises`NotImplementedError` – If `h_matrix_is_mutable` returns `False`.

composes_inplace_with

Affine can swallow composition with any other *Affine*.

composes_with

Any Homogeneous can compose with any other Homogeneous.

h_matrix

The homogeneous matrix defining this transform.

Type $(n_dims + 1, n_dims + 1)$ *ndarray*

h_matrix_is_mutable

True iff `set_h_matrix()` is permitted on this type of transform.

If this returns `False` calls to `set_h_matrix()` will raise a `NotImplementedError`.

Type *bool*

has_true_inverse

The pseudoinverse is an exact inverse.

Type *True*

linear_component

The linear component of this affine transform.

Type (n_dims, n_dims) *ndarray*

n_dims

The dimensionality of the data the transform operates on.

Type *int*

n_dims_output

The output of the data from the transform.

Type *int*

n_parameters

$n_dims * (n_dims + 1)$ parameters - every element of the matrix but the homogeneous part.

Type *int*

Examples

2D Affine: 6 parameters:

```
[p1, p3, p5]
[p2, p4, p6]
```

3D Affine: 12 parameters:

```
[p1, p4, p7, p10]
[p2, p5, p8, p11]
[p3, p6, p9, p12]
```

translation_component

The translation component of this affine transform.

Type $(n_dims,)$ *ndarray*

Similarity

class `menpo.transform.Similarity` (*h_matrix*, *copy=True*, *skip_checks=False*)

Bases: `Affine`

Specialist version of an *Affine* that is guaranteed to be a Similarity transform.

Parameters

- **h_matrix** ((n_dims + 1, n_dims + 1) *ndarray*) – The homogeneous matrix of the affine transformation.
- **copy** (*bool*, optional) – If *False* avoid copying *h_matrix* for performance.
- **skip_checks** (*bool*, optional) – If *True* avoid sanity checks on *h_matrix* for performance.

apply (*x*, *batch_size=None*, ***kwargs*)

Applies this transform to *x*.

If *x* is *Transformable*, *x* will be handed this transform object to transform itself non-destructively (a transformed copy of the object will be returned).

If not, *x* is assumed to be an *ndarray*. The transformation will be non-destructive, returning the transformed version.

Any *kwargs* will be passed to the specific transform *_apply()* method.

Parameters

- **x** (*Transformable* or (*n_points*, *n_dims*) *ndarray*) – The array or object to be transformed.
- **batch_size** (*int*, optional) – If not *None*, this determines how many items from the numpy array will be passed through the transform at a time. This is useful for operations that require large intermediate matrices to be computed.
- **kwargs** (*dict*) – Passed through to *_apply()*.

Returnstransformed (*type(x)*) – The transformed object or array

apply_inplace (**args*, ***kwargs*)

Deprecated as public supported API, use the non-mutating *apply()* instead.

For internal performance-specific uses, see *_apply_inplace()*.

as_vector (***kwargs*)

Returns a flattened representation of the object as a single vector.

Returnsvector ((*N*,) *ndarray*) – The core representation of the object, flattened into a single vector. Note that this is always a view back on to the original object, but is not writable.

compose_after (*transform*)

A *Transform* that represents **this** transform composed **after** the given transform:

```
c = a.compose_after(b)
c.apply(p) == a.apply(b.apply(p))
```

a and *b* are left unchanged.

This corresponds to the usual mathematical formalism for the compose operator, \circ .

An attempt is made to perform native composition, but will fall back to a *TransformChain* as a last resort. See *composes_with* for a description of how the mode of composition is decided.

Parameterstransform (*Transform*) – Transform to be applied **before** *self*

Returnstransform (*Transform* or *TransformChain*) – If the composition was native, a single new *Transform* will be returned. If not, a *TransformChain* is returned instead.

compose_after_inplace (*transform*)

Update *self* so that it represents **this** transform composed **after** the given transform:

```
a_orig = a.copy()
a.compose_after_inplace(b)
a.apply(p) == a_orig.apply(b.apply(p))
```

a is permanently altered to be the result of the composition. b is left unchanged.

Parametersttransform (*composes_inplace_with*) – Transform to be applied **before** self

RaisesValueError – If transform isn't an instance of *composes_inplace_with*

compose_before (*transform*)

A *Transform* that represents **this** transform composed **before** the given transform:

```
c = a.compose_before(b)
c.apply(p) == b.apply(a.apply(p))
```

a and b are left unchanged.

An attempt is made to perform native composition, but will fall back to a *TransformChain* as a last resort. See *composes_with* for a description of how the mode of composition is decided.

Parametersttransform (*Transform*) – Transform to be applied **after** self

Returnsttransform (*Transform* or *TransformChain*) – If the composition was native, a single new *Transform* will be returned. If not, a *TransformChain* is returned instead.

compose_before_inplace (*transform*)

Update self so that it represents **this** transform composed **before** the given transform:

```
a_orig = a.copy()
a.compose_before_inplace(b)
a.apply(p) == b.apply(a_orig.apply(p))
```

a is permanently altered to be the result of the composition. b is left unchanged.

Parametersttransform (*composes_inplace_with*) – Transform to be applied **after** self

RaisesValueError – If transform isn't an instance of *composes_inplace_with*

copy ()

Generate an efficient copy of this object.

Note that Numpy arrays and other *Copyable* objects on self will be deeply copied. Dictionaries and sets will be shallow copied, and everything else will be assigned (no copy will be made).

Classes that store state other than numpy arrays and immutable types should overwrite this method to ensure all state is copied.

Returnstype (self) – A copy of this object

decompose ()

Decompose this transform into discrete Affine Transforms.

Useful for understanding the effect of a complex composite transform.

Returns

transforms (*list* of *DiscreteAffine*) – Equivalent to this affine transform, such that:

```
reduce(lambda x,y: x.chain(y), self.decompose()) == self
```

from_vector (*vector*)

Build a new instance of the object from its vectorized state.

self is used to fill out the missing state required to rebuild a full object from it's standardized flattened state. This is the default implementation, which is a *deepcopy* of the object followed by a call to *from_vector_inplace* (). This method can be overridden for a performance benefit if desired.

Parameters`vector` (`n_parameters`,) `ndarray`) – Flattened representation of the object.

Return`transform` (`Homogeneous`) – An new instance of this class.

from_vector_inplace (`vector`)

Deprecated. Use the non-mutating API, `from_vector`.

For internal usage in performance-sensitive spots, see `_from_vector_inplace()`

Parameters`vector` (`n_parameters`,) `ndarray`) – Flattened representation of this object

has_nan_values ()

Tests if the vectorized form of the object contains `nan` values or not. This is particularly useful for objects with unknown values that have been mapped to `nan` values.

Return`has_nan_values` (`bool`) – If the vectorized object contains `nan` values.

classmethod `init_identity` (`n_dims`)

Creates an identity transform.

Parameters`n_dims` (`int`) – The number of dimensions.

Return`identity` (`Similarity`) – The identity matrix transform.

pseudoinverse ()

The pseudoinverse of the transform - that is, the transform that results from swapping `source` and `target`, or more formally, negating the transforms parameters. If the transform has a true inverse this is returned instead.

Type`Homogeneous`

pseudoinverse_vector (`vector`)

The vectorized pseudoinverse of a provided vector instance. Syntactic sugar for:

```
self.from_vector(vector).pseudoinverse().as_vector()
```

Can be much faster than the explicit call as object creation can be entirely avoided in some cases.

Parameters`vector` (`n_parameters`,) `ndarray`) – A vectorized version of `self`

Return`pseudoinverse_vector` (`n_parameters`,) `ndarray`) – The pseudoinverse of the vector provided

set_h_matrix (`value`, `copy=True`, `skip_checks=False`)

Updates `h_matrix`, optionally performing sanity checks.

Note that it won't always be possible to manually specify the `h_matrix` through this method, specifically if changing the `h_matrix` could change the nature of the transform. See `h_matrix_is_mutable` for how you can discover if the `h_matrix` is allowed to be set for a given class.

Parameters

• **value** (`ndarray`) – The new homogeneous matrix to set.

• **copy** (`bool`, optional) – If `False`, do not copy the `h_matrix`. Useful for performance.

• **skip_checks** (`bool`, optional) – If `True`, skip checking. Useful for performance.

Raises`NotImplementedError` – If `h_matrix_is_mutable` returns `False`.

composes_inplace_with

`Affine` can swallow composition with any other `Affine`.

composes_with

Any `Homogeneous` can compose with any other `Homogeneous`.

h_matrix

The homogeneous matrix defining this transform.

Type($n_dims + 1, n_dims + 1$) *ndarray*

h_matrix_is_mutable

h_matrix is not mutable.

Type*False*

has_true_inverse

The pseudoinverse is an exact inverse.

Type*True*

linear_component

The linear component of this affine transform.

Type(n_dims, n_dims) *ndarray*

n_dims

The dimensionality of the data the transform operates on.

Type*int*

n_dims_output

The output of the data from the transform.

Type*int*

n_parameters

2D Similarity: 4 parameters:

```
[ (1 + a), -b, tx]
[ b,      (1 + a), ty]
```

3D Similarity: Currently not supported

Returns*n_parameters (int)* – The transform parameters

Raises*DimensionalityError, NotImplementedError* – Only 2D transforms are supported.

translation_component

The translation component of this affine transform.

Type($n_dims,)$ *ndarray*

Rotation

class `menpo.transform.Rotation`(*rotation_matrix, skip_checks=False*)

Bases: *DiscreteAffine*, *Similarity*

Abstract *n_dims* rotation transform.

Parameters

• **rotation_matrix** ((n_dims, n_dims) *ndarray*) – A valid, square rotation matrix

• **skip_checks** (*bool*, optional) – If *True* avoid sanity checks on *rotation_matrix* for performance.

apply (*x, batch_size=None, **kwargs*)

Applies this transform to *x*.

If *x* is *Transformable*, *x* will be handed this transform object to transform itself non-destructively (a transformed copy of the object will be returned).

If not, *x* is assumed to be an *ndarray*. The transformation will be non-destructive, returning the transformed version.

Any *kwargs* will be passed to the specific transform *_apply()* method.

Parameters

- **x** (Transformable or (n_points, n_dims) *ndarray*) – The array or object to be transformed.
- **batch_size** (*int*, optional) – If not `None`, this determines how many items from the numpy array will be passed through the transform at a time. This is useful for operations that require large intermediate matrices to be computed.
- **kwargs** (*dict*) – Passed through to `_apply()`.

Returnstransformed (type(x)) – The transformed object or array

apply_inplace (*args, **kwargs)

Deprecated as public supported API, use the non-mutating `apply()` instead.

For internal performance-specific uses, see `_apply_inplace()`.

as_vector (**kwargs)

Returns a flattened representation of the object as a single vector.

Returnsvector ((N,) *ndarray*) – The core representation of the object, flattened into a single vector. Note that this is always a view back on to the original object, but is not writable.

axis_and_angle_of_rotation ()

Abstract method for computing the axis and angle of rotation.

Returns

- **axis** ((n_dims,) *ndarray*) – The unit vector representing the axis of rotation
- **angle_of_rotation** (*float*) – The angle in radians of the rotation about the axis. The angle is signed in a right handed sense.

compose_after (transform)

A *Transform* that represents **this** transform composed **after** the given transform:

```
c = a.compose_after(b)
c.apply(p) == a.apply(b.apply(p))
```

a and b are left unchanged.

This corresponds to the usual mathematical formalism for the compose operator, \circ .

An attempt is made to perform native composition, but will fall back to a *TransformChain* as a last resort. See *composes_with* for a description of how the mode of composition is decided.

Parameterstransform (*Transform*) – Transform to be applied **before** self

Returnstransform (*Transform* or *TransformChain*) – If the composition was native, a single new *Transform* will be returned. If not, a *TransformChain* is returned instead.

compose_after_inplace (transform)

Update self so that it represents **this** transform composed **after** the given transform:

```
a_orig = a.copy()
a.compose_after_inplace(b)
a.apply(p) == a_orig.apply(b.apply(p))
```

a is permanently altered to be the result of the composition. b is left unchanged.

Parameterstransform (*composes_inplace_with*) – Transform to be applied **before** self

Raises *ValueError* – If transform isn't an instance of *composes_inplace_with*

compose_before (transform)

A *Transform* that represents **this** transform composed **before** the given transform:

```
c = a.compose_before(b)
c.apply(p) == b.apply(a.apply(p))
```


a and b are left unchanged.

An attempt is made to perform native composition, but will fall back to a *TransformChain* as a last resort. See *composes_with* for a description of how the mode of composition is decided.

Parameterstransform (*Transform*) – Transform to be applied **after** self

Returnstransform (*Transform* or *TransformChain*) – If the composition was native, a single new *Transform* will be returned. If not, a *TransformChain* is returned instead.

compose_before_inplace (*transform*)

Update self so that it represents **this** transform composed **before** the given transform:

```
a_orig = a.copy()
a.compose_before_inplace(b)
a.apply(p) == b.apply(a_orig.apply(p))
```

a is permanently altered to be the result of the composition. b is left unchanged.

Parameterstransform (*composes_inplace_with*) – Transform to be applied **after** self

RaisesValueError – If transform isn't an instance of *composes_inplace_with*

copy ()

Generate an efficient copy of this object.

Note that Numpy arrays and other *Copyable* objects on self will be deeply copied. Dictionaries and sets will be shallow copied, and everything else will be assigned (no copy will be made).

Classes that store state other than numpy arrays and immutable types should overwrite this method to ensure all state is copied.

Returnstype (self) – A copy of this object

decompose ()

A DiscreteAffine is already maximally decomposed - return a copy of self in a *list*.

Returnstransform (DiscreteAffine) – Deep copy of self.

from_vector (*vector*)

Build a new instance of the object from its vectorized state.

self is used to fill out the missing state required to rebuild a full object from it's standardized flattened state. This is the default implementation, which is a *deepcopy* of the object followed by a call to *from_vector_inplace()*. This method can be overridden for a performance benefit if desired.

Parametersvector ((*n_parameters*,) *ndarray*) – Flattened representation of the object.

Returnstransform (*Homogeneous*) – An new instance of this class.

from_vector_inplace (*vector*)

Deprecated. Use the non-mutating API, *from_vector*.

For internal usage in performance-sensitive spots, see *_from_vector_inplace()*

Parametersvector ((*n_parameters*,) *ndarray*) – Flattened representation of this object

has_nan_values ()

Tests if the vectorized form of the object contains nan values or not. This is particularly useful for objects with unknown values that have been mapped to nan values.

Returnshas_nan_values (*bool*) – If the vectorized object contains nan values.

classmethod init_from_2d_ccw_angle (*theta*, *degrees=True*)

Convenience constructor for 2D CCW rotations about the origin.

Parameters

- theta** (*float*) – The angle of rotation about the origin
- degrees** (*bool*, optional) – If `True` theta is interpreted as a degree. If `False`, theta is interpreted as radians.

Returns`rotation` (`Rotation`) – A 2D rotation transform.

classmethod `init_identity` (*n_dims*)

Creates an identity transform.

Parameters`n_dims` (*int*) – The number of dimensions.

Returns`identity` (`Rotation`) – The identity matrix transform.

pseudoinverse ()

The inverse rotation matrix.

Type`Rotation`

pseudoinverse_vector (*vector*)

The vectorized pseudoinverse of a provided vector instance. Syntactic sugar for:

```
self.from_vector(vector).pseudoinverse().as_vector()
```

Can be much faster than the explicit call as object creation can be entirely avoided in some cases.

Parameters`vector` (*(n_parameters,)* `ndarray`) – A vectorized version of `self`

Returns`pseudoinverse_vector` (*(n_parameters,)* `ndarray`) – The pseudoinverse of the vector provided

set_h_matrix (*value*, *copy=True*, *skip_checks=False*)

Updates `h_matrix`, optionally performing sanity checks.

Note that it won't always be possible to manually specify the `h_matrix` through this method, specifically if changing the `h_matrix` could change the nature of the transform. See [`h_matrix_is_mutable`](#) for how you can discover if the `h_matrix` is allowed to be set for a given class.

Parameters

•**value** (`ndarray`) – The new homogeneous matrix to set.

•**copy** (*bool*, optional) – If `False`, do not copy the `h_matrix`. Useful for performance.

•**skip_checks** (*bool*, optional) – If `True`, skip checking. Useful for performance.

Raises`NotImplementedError` – If [`h_matrix_is_mutable`](#) returns `False`.

set_rotation_matrix (*value*, *skip_checks=False*)

Sets the rotation matrix.

Parameters

•**value** (*(n_dims, n_dims)* `ndarray`) – The new rotation matrix.

•**skip_checks** (*bool*, optional) – If `True` avoid sanity checks on `value` for performance.

composes_inplace_with

`Rotation` can swallow composition with any other `Rotation`.

composes_with

Any Homogeneous can compose with any other Homogeneous.

h_matrix

The homogeneous matrix defining this transform.

Type`(n_dims + 1, n_dims + 1)` `ndarray`

h_matrix_is_mutable

`h_matrix` is not mutable.

Type`False`

has_true_inverse
The pseudoinverse is an exact inverse.
Type `True`

linear_component
The linear component of this affine transform.
Type `(n_dims, n_dims) ndarray`

n_dims
The dimensionality of the data the transform operates on.
Type `int`

n_dims_output
The output of the data from the transform.
Type `int`

rotation_matrix
The rotation matrix.
Type `(n_dims, n_dims) ndarray`

translation_component
The translation component of this affine transform.
Type `(n_dims,) ndarray`

Translation

class `menpo.transform.Translation(translation, skip_checks=False)`

Bases: `DiscreteAffine`, `Similarity`

An `n_dims`-dimensional translation transform.

Parameters

- **translation** `((n_dims,) ndarray)` – The translation in each axis.
- **skip_checks** `(bool, optional)` – If `True` avoid sanity checks on `h_matrix` for performance.

apply `(x, batch_size=None, **kwargs)`

Applies this transform to `x`.

If `x` is `Transformable`, `x` will be handed this transform object to transform itself non-destructively (a transformed copy of the object will be returned).

If not, `x` is assumed to be an `ndarray`. The transformation will be non-destructive, returning the transformed version.

Any `kwargs` will be passed to the specific transform `_apply()` method.

Parameters

- **x** `(Transformable or (n_points, n_dims) ndarray)` – The array or object to be transformed.
- **batch_size** `(int, optional)` – If not `None`, this determines how many items from the numpy array will be passed through the transform at a time. This is useful for operations that require large intermediate matrices to be computed.
- **kwargs** `(dict)` – Passed through to `_apply()`.

Return `transformed` `(type(x))` – The transformed object or array

apply_inplace `(*args, **kwargs)`

Deprecated as public supported API, use the non-mutating `apply()` instead.

For internal performance-specific uses, see `_apply_inplace()`.

as_vector (***kwargs*)

Returns a flattened representation of the object as a single vector.

Returns `vector((N,) ndarray)` – The core representation of the object, flattened into a single vector. Note that this is always a view back on to the original object, but is not writable.

compose_after (*transform*)

A *Transform* that represents **this** transform composed **after** the given transform:

```
c = a.compose_after(b)
c.apply(p) == a.apply(b.apply(p))
```

a and b are left unchanged.

This corresponds to the usual mathematical formalism for the compose operator, \circ .

An attempt is made to perform native composition, but will fall back to a *TransformChain* as a last resort. See *composes_with* for a description of how the mode of composition is decided.

Parameter *transform* (*Transform*) – Transform to be applied **before** self

Return *transform* (*Transform* or *TransformChain*) – If the composition was native, a single new *Transform* will be returned. If not, a *TransformChain* is returned instead.

compose_after_inplace (*transform*)

Update self so that it represents **this** transform composed **after** the given transform:

```
a_orig = a.copy()
a.compose_after_inplace(b)
a.apply(p) == a_orig.apply(b.apply(p))
```

a is permanently altered to be the result of the composition. b is left unchanged.

Parameter *transform* (*composes_inplace_with*) – Transform to be applied **before** self

Raises *ValueError* – If *transform* isn't an instance of *composes_inplace_with*

compose_before (*transform*)

A *Transform* that represents **this** transform composed **before** the given transform:

```
c = a.compose_before(b)
c.apply(p) == b.apply(a.apply(p))
```

a and b are left unchanged.

An attempt is made to perform native composition, but will fall back to a *TransformChain* as a last resort. See *composes_with* for a description of how the mode of composition is decided.

Parameter *transform* (*Transform*) – Transform to be applied **after** self

Return *transform* (*Transform* or *TransformChain*) – If the composition was native, a single new *Transform* will be returned. If not, a *TransformChain* is returned instead.

compose_before_inplace (*transform*)

Update self so that it represents **this** transform composed **before** the given transform:

```
a_orig = a.copy()
a.compose_before_inplace(b)
a.apply(p) == b.apply(a_orig.apply(p))
```

a is permanently altered to be the result of the composition. b is left unchanged.

Parameterstransform (*composes_inplace_with*) – Transform to be applied **after** `self`
Raises `ValueError` – If `transform` isn't an instance of *composes_inplace_with*

copy ()

Generate an efficient copy of this object.

Note that Numpy arrays and other *Copyable* objects on `self` will be deeply copied. Dictionaries and sets will be shallow copied, and everything else will be assigned (no copy will be made).

Classes that store state other than numpy arrays and immutable types should overwrite this method to ensure all state is copied.

Return `type(self)` – A copy of this object

decompose ()

A `DiscreteAffine` is already maximally decomposed - return a copy of `self` in a *list*.

Return `transform` (`DiscreteAffine`) – Deep copy of *self*.

from_vector (*vector*)

Build a new instance of the object from its vectorized state.

`self` is used to fill out the missing state required to rebuild a full object from it's standardized flattened state. This is the default implementation, which is a `deepcopy` of the object followed by a call to *from_vector_inplace* (). This method can be overridden for a performance benefit if desired.

Parameters `vector` (*n_parameters*,) *ndarray* – Flattened representation of the object.

Return `transform` (*Homogeneous*) – An new instance of this class.

from_vector_inplace (*vector*)

Deprecated. Use the non-mutating API, *from_vector*.

For internal usage in performance-sensitive spots, see *_from_vector_inplace* ()

Parameters `vector` (*n_parameters*,) *ndarray* – Flattened representation of this object

has_nan_values ()

Tests if the vectorized form of the object contains `nan` values or not. This is particularly useful for objects with unknown values that have been mapped to `nan` values.

Return `has_nan_values` (*bool*) – If the vectorized object contains `nan` values.

classmethod init_identity (*n_dims*)

Creates an identity transform.

Parameters `n_dims` (*int*) – The number of dimensions.

Return `identity` (*Translation*) – The identity matrix transform.

pseudoinverse ()

The inverse translation (negated).

Type *Translation*

pseudoinverse_vector (*vector*)

The vectorized pseudoinverse of a provided vector instance. Syntactic sugar for:

```
self.from_vector(vector).pseudoinverse().as_vector()
```

Can be much faster than the explicit call as object creation can be entirely avoided in some cases.

Parameters `vector` (*n_parameters*,) *ndarray* – A vectorized version of `self`

Return `pseudoinverse_vector` (*n_parameters*,) *ndarray* – The pseudoinverse of the vector provided

set_h_matrix (*value*, *copy=True*, *skip_checks=False*)

Updates `h_matrix`, optionally performing sanity checks.

Note that it won't always be possible to manually specify the `h_matrix` through this method, specifically if changing the `h_matrix` could change the nature of the transform. See [`h_matrix_is_mutable`](#) for how you can discover if the `h_matrix` is allowed to be set for a given class.

Parameters

- **value** (*ndarray*) – The new homogeneous matrix to set.
- **copy** (*bool*, optional) – If `False`, do not copy the `h_matrix`. Useful for performance.
- **skip_checks** (*bool*, optional) – If `True`, skip checking. Useful for performance.

Raises `NotImplementedError` – If [`h_matrix_is_mutable`](#) returns `False`.

composes_inplace_with

[`Affine`](#) can swallow composition with any other [`Affine`](#).

composes_with

Any Homogeneous can compose with any other Homogeneous.

h_matrix

The homogeneous matrix defining this transform.

Type (`n_dims + 1`, `n_dims + 1`) *ndarray*

h_matrix_is_mutable

`h_matrix` is not mutable.

Type `False`

has_true_inverse

The pseudoinverse is an exact inverse.

Type `True`

linear_component

The linear component of this affine transform.

Type (`n_dims`, `n_dims`) *ndarray*

n_dims

The dimensionality of the data the transform operates on.

Type *int*

n_dims_output

The output of the data from the transform.

Type *int*

n_parameters

The number of parameters: `n_dims`

Type *int*

translation_component

The translation component of this affine transform.

Type (`n_dims`,) *ndarray*

Scale

`menpo.transform.Scale` (*scale_factor*, *n_dims=None*)

Factory function for producing Scale transforms. Zero scale factors are not permitted.

A [`UniformScale`](#) will be produced if:

- A *float* `scale_factor` and a `n_dims` *kwarg* are provided

- A `ndarray` `scale_factor` with shape `(n_dims,)` is provided with all elements being the same
A `NonUniformScale` will be provided if:
- A `ndarray` `scale_factor` with shape `(n_dims,)` is provided with at least two differing scale factors.

Parameters

- **scale_factor** (`float` or `(n_dims,)` `ndarray`) – Scale for each axis.
- **n_dims** (`int`, optional) – The dimensionality of the output transform.

Returnsscale (`UniformScale` or `NonUniformScale`) – The correct type of scale

Raises `ValueError` – If any of the scale factors is zero

UniformScale

class `menpo.transform.UniformScale` (`scale`, `n_dims`, `skip_checks=False`)

Bases: `DiscreteAffine`, `Similarity`

An abstract similarity scale transform, with a single scale component applied to all dimensions. This is abstracted out to remove unnecessary code duplication.

Parameters

- **scale** (`(n_dims,)` `ndarray`) – A scale for each axis.
- **n_dims** (`int`) – The number of dimensions
- **skip_checks** (`bool`, optional) – If `True` avoid sanity checks on `h_matrix` for performance.

apply (`x`, `batch_size=None`, `**kwargs`)

Applies this transform to `x`.

If `x` is `Transformable`, `x` will be handed this transform object to transform itself non-destructively (a transformed copy of the object will be returned).

If not, `x` is assumed to be an `ndarray`. The transformation will be non-destructive, returning the transformed version.

Any `kwargs` will be passed to the specific transform `_apply()` method.

Parameters

- **x** (`Transformable` or `(n_points, n_dims)` `ndarray`) – The array or object to be transformed.
- **batch_size** (`int`, optional) – If not `None`, this determines how many items from the numpy array will be passed through the transform at a time. This is useful for operations that require large intermediate matrices to be computed.
- **kwargs** (`dict`) – Passed through to `_apply()`.

Returnstransformed (`type(x)`) – The transformed object or array

apply_inplace (`*args`, `**kwargs`)

Deprecated as public supported API, use the non-mutating `apply()` instead.

For internal performance-specific uses, see `_apply_inplace()`.

as_vector (`**kwargs`)

Returns a flattened representation of the object as a single vector.

Returns `vector` (`(N,)` `ndarray`) – The core representation of the object, flattened into a single vector. Note that this is always a view back on to the original object, but is not writable.

compose_after (`transform`)

A `Transform` that represents **this** transform composed **after** the given transform:

```
c = a.compose_after(b)
c.apply(p) == a.apply(b.apply(p))
```

a and b are left unchanged.

This corresponds to the usual mathematical formalism for the compose operator, \circ .

An attempt is made to perform native composition, but will fall back to a *TransformChain* as a last resort. See *composes_with* for a description of how the mode of composition is decided.

Parameterstransform (*Transform*) – Transform to be applied **before** self

Returnstransform (*Transform* or *TransformChain*) – If the composition was native, a single new *Transform* will be returned. If not, a *TransformChain* is returned instead.

compose_after_inplace (*transform*)

Update self so that it represents **this** transform composed **after** the given transform:

```
a_orig = a.copy()
a.compose_after_inplace(b)
a.apply(p) == a_orig.apply(b.apply(p))
```

a is permanently altered to be the result of the composition. b is left unchanged.

Parameterstransform (*composes_inplace_with*) – Transform to be applied **before** self

RaisesValueError – If transform isn't an instance of *composes_inplace_with*

compose_before (*transform*)

A *Transform* that represents **this** transform composed **before** the given transform:

```
c = a.compose_before(b)
c.apply(p) == b.apply(a.apply(p))
```

a and b are left unchanged.

An attempt is made to perform native composition, but will fall back to a *TransformChain* as a last resort. See *composes_with* for a description of how the mode of composition is decided.

Parameterstransform (*Transform*) – Transform to be applied **after** self

Returnstransform (*Transform* or *TransformChain*) – If the composition was native, a single new *Transform* will be returned. If not, a *TransformChain* is returned instead.

compose_before_inplace (*transform*)

Update self so that it represents **this** transform composed **before** the given transform:

```
a_orig = a.copy()
a.compose_before_inplace(b)
a.apply(p) == b.apply(a_orig.apply(p))
```

a is permanently altered to be the result of the composition. b is left unchanged.

Parameterstransform (*composes_inplace_with*) – Transform to be applied **after** self

RaisesValueError – If transform isn't an instance of *composes_inplace_with*

copy ()

Generate an efficient copy of this object.

Note that Numpy arrays and other *Copyable* objects on self will be deeply copied. Dictionaries and sets will be shallow copied, and everything else will be assigned (no copy will be made).

Classes that store state other than numpy arrays and immutable types should overwrite this method to ensure all state is copied.

Returnstype (self) – A copy of this object

decompose()

A `DiscreteAffine` is already maximally decomposed - return a copy of self in a *list*.

Returnstransform (`DiscreteAffine`) – Deep copy of *self*.

from_vector(vector)

Build a new instance of the object from its vectorized state.

self is used to fill out the missing state required to rebuild a full object from it's standardized flattened state. This is the default implementation, which is a `deepcopy` of the object followed by a call to `from_vector_inplace()`. This method can be overridden for a performance benefit if desired.

Parametersvector ((`n_parameters`,) *ndarray*) – Flattened representation of the object.

Returnstransform (*Homogeneous*) – An new instance of this class.

from_vector_inplace(vector)

Deprecated. Use the non-mutating API, `from_vector`.

For internal usage in performance-sensitive spots, see `_from_vector_inplace()`

Parametersvector ((`n_parameters`,) *ndarray*) – Flattened representation of this object

has_nan_values()

Tests if the vectorized form of the object contains `nan` values or not. This is particularly useful for objects with unknown values that have been mapped to `nan` values.

Returnshas_nan_values (*bool*) – If the vectorized object contains `nan` values.

classmethod init_identity(n_dims)

Creates an identity transform.

Parametersn_dims (*int*) – The number of dimensions.

Returnsidentity (*UniformScale*) – The identity matrix transform.

pseudoinverse()

The inverse scale.

Type*UniformScale*

pseudoinverse_vector(vector)

The vectorized pseudoinverse of a provided vector instance. Syntactic sugar for:

```
self.from_vector(vector).pseudoinverse().as_vector()
```

Can be much faster than the explicit call as object creation can be entirely avoided in some cases.

Parametersvector ((`n_parameters`,) *ndarray*) – A vectorized version of *self*

Returnspseudoinverse_vector ((`n_parameters`,) *ndarray*) – The pseudoinverse of the vector provided

set_h_matrix(value, copy=True, skip_checks=False)

Updates `h_matrix`, optionally performing sanity checks.

Note that it won't always be possible to manually specify the `h_matrix` through this method, specifically if changing the `h_matrix` could change the nature of the transform. See `h_matrix_is_mutable` for how you can discover if the `h_matrix` is allowed to be set for a given class.

Parameters

• **value** (*ndarray*) – The new homogeneous matrix to set.

• **copy** (*bool*, optional) – If `False`, do not copy the `h_matrix`. Useful for performance.

• **skip_checks** (*bool*, optional) – If `True`, skip checking. Useful for performance.

Raises`NotImplementedError` – If `h_matrix_is_mutable` returns `False`.

composes_inplace_with

UniformScale can swallow composition with any other *UniformScale*.

composes_with

Any Homogeneous can compose with any other Homogeneous.

h_matrix

The homogeneous matrix defining this transform.

Type(n_dims + 1, n_dims + 1) *ndarray*

h_matrix_is_mutable

h_matrix is not mutable.

TypeFalse

has_true_inverse

The pseudoinverse is an exact inverse.

TypeTrue

linear_component

The linear component of this affine transform.

Type(n_dims, n_dims) *ndarray*

n_dims

The dimensionality of the data the transform operates on.

Type*int*

n_dims_output

The output of the data from the transform.

Type*int*

n_parameters

The number of parameters: 1

Type*int*

scale

The single scale value.

Type*float*

translation_component

The translation component of this affine transform.

Type(n_dims,) *ndarray*

NonUniformScale

class menpo.transform.**NonUniformScale**(*scale*, *skip_checks=False*)

Bases: *DiscreteAffine*, *Affine*

An *n_dims* scale transform, with a scale component for each dimension.

Parameters

- **scale** ((*n_dims*,) *ndarray*) – A scale for each axis.
- **skip_checks** (*bool*, optional) – If True avoid sanity checks on *h_matrix* for performance.

apply (*x*, *batch_size=None*, ***kwargs*)

Applies this transform to *x*.

If *x* is *Transformable*, *x* will be handed this transform object to transform itself non-destructively (a transformed copy of the object will be returned).

If not, *x* is assumed to be an *ndarray*. The transformation will be non-destructive, returning the transformed version.

Any `kwargs` will be passed to the specific transform `_apply()` method.

Parameters

- **x** (`Transformable` or `(n_points, n_dims) ndarray`) – The array or object to be transformed.
- **batch_size** (`int`, optional) – If not `None`, this determines how many items from the numpy array will be passed through the transform at a time. This is useful for operations that require large intermediate matrices to be computed.
- **kwargs** (`dict`) – Passed through to `_apply()`.

Returnstransformed (`type(x)`) – The transformed object or array

apply_inplace (`*args, **kwargs`)

Deprecated as public supported API, use the non-mutating `apply()` instead.

For internal performance-specific uses, see `_apply_inplace()`.

as_vector (`**kwargs`)

Returns a flattened representation of the object as a single vector.

Returnsvector (`(N,) ndarray`) – The core representation of the object, flattened into a single vector. Note that this is always a view back on to the original object, but is not writable.

compose_after (`transform`)

A `Transform` that represents **this** transform composed **after** the given transform:

```
c = a.compose_after(b)
c.apply(p) == a.apply(b.apply(p))
```

`a` and `b` are left unchanged.

This corresponds to the usual mathematical formalism for the compose operator, \circ .

An attempt is made to perform native composition, but will fall back to a `TransformChain` as a last resort. See `composes_with` for a description of how the mode of composition is decided.

Parameterstransform (`Transform`) – Transform to be applied **before** `self`

Returnstransform (`Transform` or `TransformChain`) – If the composition was native, a single new `Transform` will be returned. If not, a `TransformChain` is returned instead.

compose_after_inplace (`transform`)

Update `self` so that it represents **this** transform composed **after** the given transform:

```
a_orig = a.copy()
a.compose_after_inplace(b)
a.apply(p) == a_orig.apply(b.apply(p))
```

`a` is permanently altered to be the result of the composition. `b` is left unchanged.

Parameterstransform (`composes_inplace_with`) – Transform to be applied **before** `self`

Raises `ValueError` – If `transform` isn't an instance of `composes_inplace_with`

compose_before (`transform`)

A `Transform` that represents **this** transform composed **before** the given transform:

```
c = a.compose_before(b)
c.apply(p) == b.apply(a.apply(p))
```

`a` and `b` are left unchanged.

An attempt is made to perform native composition, but will fall back to a `TransformChain` as a last resort. See `composes_with` for a description of how the mode of composition is decided.

Parameterstransform (*Transform*) – Transform to be applied **after** `self`

Returnstransform (*Transform* or *TransformChain*) – If the composition was native, a single new *Transform* will be returned. If not, a *TransformChain* is returned instead.

compose_before_inplace (*transform*)

Update `self` so that it represents **this** transform composed **before** the given transform:

```
a_orig = a.copy()
a.compose_before_inplace(b)
a.apply(p) == b.apply(a_orig.apply(p))
```

`a` is permanently altered to be the result of the composition. `b` is left unchanged.

Parameterstransform (*composes_inplace_with*) – Transform to be applied **after** `self`

RaisesValueError – If `transform` isn't an instance of *composes_inplace_with*

copy ()

Generate an efficient copy of this object.

Note that Numpy arrays and other *Copyable* objects on `self` will be deeply copied. Dictionaries and sets will be shallow copied, and everything else will be assigned (no copy will be made).

Classes that store state other than numpy arrays and immutable types should overwrite this method to ensure all state is copied.

Returnstype (`self`) – A copy of this object

decompose ()

A *DiscreteAffine* is already maximally decomposed - return a copy of `self` in a *list*.

Returnstransform (*DiscreteAffine*) – Deep copy of *self*.

from_vector (*vector*)

Build a new instance of the object from its vectorized state.

`self` is used to fill out the missing state required to rebuild a full object from it's standardized flattened state. This is the default implementation, which is a *deepcopy* of the object followed by a call to *from_vector_inplace()*. This method can be overridden for a performance benefit if desired.

Parametersvector (*n_parameters*, *ndarray*) – Flattened representation of the object.

Returnstransform (*Homogeneous*) – An new instance of this class.

from_vector_inplace (*vector*)

Deprecated. Use the non-mutating API, *from_vector*.

For internal usage in performance-sensitive spots, see *_from_vector_inplace()*

Parametersvector (*n_parameters*, *ndarray*) – Flattened representation of this object

has_nan_values ()

Tests if the vectorized form of the object contains `nan` values or not. This is particularly useful for objects with unknown values that have been mapped to `nan` values.

Returnshas_nan_values (*bool*) – If the vectorized object contains `nan` values.

classmethod init_identity (*n_dims*)

Creates an identity transform.

Parametersn_dims (*int*) – The number of dimensions.

Returnsidentity (*NonUniformScale*) – The identity matrix transform.

pseudoinverse ()

The inverse scale matrix.

Type*NonUniformScale***pseudoinverse_vector** (*vector*)

The vectorized pseudoinverse of a provided vector instance. Syntactic sugar for:

```
self.from_vector(vector).pseudoinverse().as_vector()
```

Can be much faster than the explicit call as object creation can be entirely avoided in some cases.

Parameters*vector* ((*n_parameters*,) *ndarray*) – A vectorized version of *self*

Returns*pseudoinverse_vector* ((*n_parameters*,) *ndarray*) – The pseudoinverse of the vector provided

set_h_matrix (*value*, *copy=True*, *skip_checks=False*)

Updates *h_matrix*, optionally performing sanity checks.

Note that it won't always be possible to manually specify the *h_matrix* through this method, specifically if changing the *h_matrix* could change the nature of the transform. See *h_matrix_is_mutable* for how you can discover if the *h_matrix* is allowed to be set for a given class.

Parameters

• **value** (*ndarray*) – The new homogeneous matrix to set.

• **copy** (*bool*, optional) – If *False*, do not copy the *h_matrix*. Useful for performance.

• **skip_checks** (*bool*, optional) – If *True*, skip checking. Useful for performance.

Raises*NotImplementedError* – If *h_matrix_is_mutable* returns *False*.

composes_inplace_with

NonUniformScale can swallow composition with any other *NonUniformScale* and *UniformScale*.

composes_with

Any Homogeneous can compose with any other Homogeneous.

h_matrix

The homogeneous matrix defining this transform.

Type(*n_dims* + 1, *n_dims* + 1) *ndarray*

h_matrix_is_mutable

h_matrix is not mutable.

Type*False*

has_true_inverse

The pseudoinverse is an exact inverse.

Type*True*

linear_component

The linear component of this affine transform.

Type(*n_dims*, *n_dims*) *ndarray*

n_dims

The dimensionality of the data the transform operates on.

Type*int*

n_dims_output

The output of the data from the transform.

Type*int*

n_parameters

The number of parameters: *n_dims*. They have the form [*scale_x*, *scale_y*, ...] representing the scale across each axis.

Type*list of int*

scale

The scale vector.

Type*(n_dims,) ndarray*

translation_component

The translation component of this affine transform.

Type*(n_dims,) ndarray*

2.9.3 Alignments

ThinPlateSplines

class `menpo.transform.ThinPlateSplines` (*source*, *target*, *kernel=None*,
min_singular_val=0.0001)

Bases: *Alignment*, *Transform*, *Invertible*

The thin plate splines (TPS) alignment between 2D *source* and *target* landmarks.

kernel can be used to specify an alternative kernel function. If *None* is supplied, the *R2LogR2RBF* kernel will be used.

Parameters

- **source** *((N, 2) ndarray)* – The source points to apply the tps from
- **target** *((N, 2) ndarray)* – The target points to apply the tps to
- **kernel** (*RadialBasisFunction*, optional) – The kernel to apply.
- **min_singular_val** (*float*, optional) – If the target has points that are nearly coincident, the coefficients matrix is rank deficient, and therefore not invertible. Therefore, we only take the inverse on the full-rank matrix and drop any singular values that are less than this value (close to zero).

Raises*ValueError* – TPS is only with on 2-dimensional data

aligned_source ()

The result of applying *self* to *source*

Type*PointCloud*

alignment_error ()

The Frobenius Norm of the difference between the target and the aligned source.

Type*float*

apply (*x*, *batch_size=None*, ***kwargs*)

Applies this transform to *x*.

If *x* is *Transformable*, *x* will be handed this transform object to transform itself non-destructively (a transformed copy of the object will be returned).

If not, *x* is assumed to be an *ndarray*. The transformation will be non-destructive, returning the transformed version.

Any *kwargs* will be passed to the specific transform *_apply* () method.

Parameters

- **x** (*Transformable* or *(n_points, n_dims) ndarray*) – The array or object to be transformed.
- **batch_size** (*int*, optional) – If not *None*, this determines how many items from the numpy array will be passed through the transform at a time. This is useful for operations that require large intermediate matrices to be computed.
- **kwargs** (*dict*) – Passed through to *_apply* () .

Return*transformed* (*type(x)*) – The transformed object or array

apply_inplace (*args, **kwargs)

Deprecated as public supported API, use the non-mutating *apply()* instead.

For internal performance-specific uses, see *_apply_inplace()*.

compose_after (transform)

Returns a *TransformChain* that represents **this** transform composed **after** the given transform:

```
c = a.compose_after(b)
c.apply(p) == a.apply(b.apply(p))
```

a and b are left unchanged.

This corresponds to the usual mathematical formalism for the compose operator, *o*.

Parameterstransform (*Transform*) – Transform to be applied **before** self

Returnstransform (*TransformChain*) – The resulting transform chain.

compose_before (transform)

Returns a *TransformChain* that represents **this** transform composed **before** the given transform:

```
c = a.compose_before(b)
c.apply(p) == b.apply(a.apply(p))
```

a and b are left unchanged.

Parameterstransform (*Transform*) – Transform to be applied **after** self

Returnstransform (*TransformChain*) – The resulting transform chain.

copy ()

Generate an efficient copy of this object.

Note that Numpy arrays and other *Copyable* objects on *self* will be deeply copied. Dictionaries and sets will be shallow copied, and everything else will be assigned (no copy will be made).

Classes that store state other than numpy arrays and immutable types should overwrite this method to ensure all state is copied.

Returntype (*self*) – A copy of this object

pseudoinverse ()

The pseudoinverse of the transform - that is, the transform that results from swapping *source* and *target*, or more formally, negating the transforms parameters. If the transform has a true inverse this is returned instead.

Typetype (*self*)

set_target (new_target)

Update this object so that it attempts to recreate the *new_target*.

Parameters*new_target* (*PointCloud*) – The new target that this object should try and regenerate.

has_true_inverse

TypeFalse

n_dims

The number of dimensions of the *target*.

Typeint

n_dims_output

The output of the data from the transform.

None if the output of the transform is not dimension specific.

Typeint or None

n_points

The number of points on the *target*.

Type*int*

source

The source *PointCloud* that is used in the alignment.

The source is not mutable.

Type*PointCloud*

target

The current *PointCloud* that this object produces.

To change the target, use *set_target()*.

Type*PointCloud*

PiecewiseAffine

`menpo.transform.PiecewiseAffine`

alias of *CachedPWA*

AlignmentAffine

class `menpo.transform.AlignmentAffine` (*source*, *target*)

Bases: *HomogFamilyAlignment*, *Affine*

Constructs an *Affine* by finding the optimal affine transform to align *source* to *target*.

Parameters

- **source** (*PointCloud*) – The source pointcloud instance used in the alignment
- **target** (*PointCloud*) – The target pointcloud instance used in the alignment

Notes

We want to find the optimal transform M which satisfies $Ma = b$ where a and b are the *source* and *target* homogeneous vectors respectively.

$$\begin{aligned}(M \ a)' &= b' \\ a' \ M' &= b' \\ a \ a' \ M' &= a \ b'\end{aligned}$$

$a \ a'$ is of shape $(n_dim + 1, n_dim + 1)$ and so can be inverted to solve for M .

This approach is the analytical linear least squares solution to the problem at hand. It will have a solution as long as $(a \ a')$ is non-singular, which generally means at least 2 corresponding points are required.

aligned_source()

The result of applying *self* to *source*

Type*PointCloud*

alignment_error()

The Frobenius Norm of the difference between the target and the aligned source.

Type*float*

apply (*x*, *batch_size=None*, ***kwargs*)

Applies this transform to *x*.

If *x* is *Transformable*, *x* will be handed this transform object to transform itself non-destructively (a transformed copy of the object will be returned).

If not, `x` is assumed to be an *ndarray*. The transformation will be non-destructive, returning the transformed version.

Any `kwargs` will be passed to the specific `transform._apply()` method.

Parameters

- **x** (*Transformable* or (`n_points`, `n_dims`) *ndarray*) – The array or object to be transformed.
- **batch_size** (*int*, optional) – If not `None`, this determines how many items from the numpy array will be passed through the transform at a time. This is useful for operations that require large intermediate matrices to be computed.
- **kwargs** (*dict*) – Passed through to `_apply()`.

Returnstransformed (*type(x)*) – The transformed object or array

apply_inplace (**args*, ***kwargs*)

Deprecated as public supported API, use the non-mutating `apply()` instead.

For internal performance-specific uses, see `_apply_inplace()`.

as_non_alignment ()

Returns a copy of this *Affine* without its alignment nature.

Returnstransform (*Affine*) – A version of this affine with the same transform behavior but without the alignment logic.

as_vector (***kwargs*)

Returns a flattened representation of the object as a single vector.

Returnsvector (*(N,) ndarray*) – The core representation of the object, flattened into a single vector. Note that this is always a view back on to the original object, but is not writable.

compose_after (*transform*)

A *Transform* that represents **this** transform composed **after** the given transform:

```
c = a.compose_after(b)
c.apply(p) == a.apply(b.apply(p))
```

`a` and `b` are left unchanged.

This corresponds to the usual mathematical formalism for the compose operator, \circ .

An attempt is made to perform native composition, but will fall back to a *TransformChain* as a last resort. See `composes_with` for a description of how the mode of composition is decided.

Parameterstransform (*Transform*) – Transform to be applied **before** `self`

Returnstransform (*Transform* or *TransformChain*) – If the composition was native, a single new *Transform* will be returned. If not, a *TransformChain* is returned instead.

compose_after_inplace (*transform*)

Update `self` so that it represents **this** transform composed **after** the given transform:

```
a_orig = a.copy()
a.compose_after_inplace(b)
a.apply(p) == a_orig.apply(b.apply(p))
```

`a` is permanently altered to be the result of the composition. `b` is left unchanged.

Parameterstransform (*composes_inplace_with*) – Transform to be applied **before** `self`

Raises `ValueError` – If `transform` isn't an instance of *composes_inplace_with*

compose_before (*transform*)

A *Transform* that represents **this** transform composed **before** the given transform:

```
c = a.compose_before(b)
c.apply(p) == b.apply(a.apply(p))
```

`a` and `b` are left unchanged.

An attempt is made to perform native composition, but will fall back to a *TransformChain* as a last resort. See *composes_with* for a description of how the mode of composition is decided.

Parameterstransform (*Transform*) – Transform to be applied **after** `self`

Returnstransform (*Transform* or *TransformChain*) – If the composition was native, a single new *Transform* will be returned. If not, a *TransformChain* is returned instead.

compose_before_inplace (*transform*)

Update `self` so that it represents **this** transform composed **before** the given transform:

```
a_orig = a.copy()
a.compose_before_inplace(b)
a.apply(p) == b.apply(a_orig.apply(p))
```

`a` is permanently altered to be the result of the composition. `b` is left unchanged.

Parameterstransform (*composes_inplace_with*) – Transform to be applied **after** `self`

RaisesValueError – If `transform` isn't an instance of *composes_inplace_with*

copy ()

Generate an efficient copy of this *HomogFamilyAlignment*.

Returnsnew_transform (`type(self)`) – A copy of this object

decompose ()

Decompose this transform into discrete Affine Transforms.

Useful for understanding the effect of a complex composite transform.

Returns

transforms (*list* of *DiscreteAffine*) – Equivalent to this affine transform, such that:

```
reduce(lambda x,y: x.chain(y), self.decompose()) == self
```

from_vector (*vector*)

Build a new instance of the object from its vectorized state.

`self` is used to fill out the missing state required to rebuild a full object from it's standardized flattened state. This is the default implementation, which is a *deepcopy* of the object followed by a call to *from_vector_inplace* (). This method can be overridden for a performance benefit if desired.

Parametersvector (`(n_parameters,)` *ndarray*) – Flattened representation of the object.

Returnstransform (*Homogeneous*) – An new instance of this class.

from_vector_inplace (*vector*)

Deprecated. Use the non-mutating API, *from_vector*.

For internal usage in performance-sensitive spots, see *_from_vector_inplace* ()

Parametersvector (`(n_parameters,)` *ndarray*) – Flattened representation of this object

has_nan_values ()

Tests if the vectorized form of the object contains `nan` values or not. This is particularly useful for objects with unknown values that have been mapped to `nan` values.

Returns`has_nan_values` (*bool*) – If the vectorized object contains `nan` values.

init_identity (*n_dims*)

Creates an identity matrix Affine transform.

Parameters`n_dims` (*int*) – The number of dimensions.

Returns`identity` (*Affine*) – The identity matrix transform.

pseudoinverse ()

The pseudoinverse of the transform - that is, the transform that results from swapping source and target, or more formally, negating the transforms parameters. If the transform has a true inverse this is returned instead.

Returns`transform` (`type(self)`) – The inverse of this transform.

pseudoinverse_vector (*vector*)

The vectorized pseudoinverse of a provided vector instance. Syntactic sugar for:

```
self.from_vector(vector).pseudoinverse().as_vector()
```

Can be much faster than the explicit call as object creation can be entirely avoided in some cases.

Parameters`vector` (`(n_parameters,)` *ndarray*) – A vectorized version of `self`

Returns`pseudoinverse_vector` (`(n_parameters,)` *ndarray*) – The pseudoinverse of the vector provided

set_h_matrix (*value*, *copy=True*, *skip_checks=False*)

Updates `h_matrix`, optionally performing sanity checks.

Note: Updating the `h_matrix` on an *AlignmentAffine* triggers a sync of the target.

Note that it won't always be possible to manually specify the `h_matrix` through this method, specifically if changing the `h_matrix` could change the nature of the transform. See *h_matrix_is_mutable* for how you can discover if the `h_matrix` is allowed to be set for a given class.

Parameters

• **value** (*ndarray*) – The new homogeneous matrix to set

• **copy** (*bool*, optional) – If `False` do not copy the `h_matrix`. Useful for performance.

• **skip_checks** (*bool*, optional) – If `True` skip checking. Useful for performance.

Raises`NotImplementedError` – If *h_matrix_is_mutable* returns `False`.

set_target (*new_target*)

Update this object so that it attempts to recreate the `new_target`.

Parameters`new_target` (*PointCloud*) – The new target that this object should try and regenerate.

composes_inplace_with

Affine can swallow composition with any other *Affine*.

composes_with

Any Homogeneous can compose with any other Homogeneous.

h_matrix

The homogeneous matrix defining this transform.

Type (`n_dims + 1, n_dims + 1`) *ndarray*

h_matrix_is_mutable

`True` iff *set_h_matrix()* is permitted on this type of transform.

If this returns `False` calls to *set_h_matrix()* will raise a `NotImplementedError`.

Type*bool*

has_true_inverse

The pseudoinverse is an exact inverse.

Type`True`

linear_component

The linear component of this affine transform.

Type`(n_dims, n_dims) ndarray`

n_dims

The number of dimensions of the *target*.

Type`int`

n_dims_output

The output of the data from the transform.

Type`int`

n_parameters

`n_dims * (n_dims + 1)` parameters - every element of the matrix but the homogeneous part.

Type`int`

Examples

2D Affine: 6 parameters:

```
[p1, p3, p5]
[p2, p4, p6]
```

3D Affine: 12 parameters:

```
[p1, p4, p7, p10]
[p2, p5, p8, p11]
[p3, p6, p9, p12]
```

n_points

The number of points on the *target*.

Type`int`

source

The source *PointCloud* that is used in the alignment.

The source is not mutable.

Type`PointCloud`

target

The current *PointCloud* that this object produces.

To change the target, use `set_target()`.

Type`PointCloud`

translation_component

The translation component of this affine transform.

Type`(n_dims,) ndarray`

AlignmentSimilarity

```
class menpo.transform.AlignmentSimilarity(source, target, rotation=True, al-
                                          low_mirror=False)
```

Bases: `HomogFamilyAlignment`, `Similarity`

Infers the similarity transform relating two vectors with the same dimensionality. This is simply the procrustes alignment of the *source* to the *target*.

Parameters

- **source** (*PointCloud*) – The source pointcloud instance used in the alignment
- **target** (*PointCloud*) – The target pointcloud instance used in the alignment
- **rotation** (*bool*, optional) – If `False`, the rotation component of the similarity transform is not inferred.
- **allow_mirror** (*bool*, optional) – If `True`, the Kabsch algorithm check is not performed, and mirroring of the Rotation matrix is permitted.

aligned_source ()

The result of applying `self` to *source*

Type *PointCloud*

alignment_error ()

The Frobenius Norm of the difference between the target and the aligned source.

Type *float*

apply (*x*, *batch_size=None*, ***kwargs*)

Applies this transform to *x*.

If *x* is *Transformable*, *x* will be handed this transform object to transform itself non-destructively (a transformed copy of the object will be returned).

If not, *x* is assumed to be an *ndarray*. The transformation will be non-destructive, returning the transformed version.

Any *kwargs* will be passed to the specific transform `_apply()` method.

Parameters

- **x** (*Transformable* or (*n_points*, *n_dims*) *ndarray*) – The array or object to be transformed.
- **batch_size** (*int*, optional) – If not `None`, this determines how many items from the numpy array will be passed through the transform at a time. This is useful for operations that require large intermediate matrices to be computed.
- **kwargs** (*dict*) – Passed through to `_apply()`.

Returnstransformed (*type(x)*) – The transformed object or array

apply_inplace (**args*, ***kwargs*)

Deprecated as public supported API, use the non-mutating `apply()` instead.

For internal performance-specific uses, see `_apply_inplace()`.

as_non_alignment ()

Returns a copy of this similarity without it's alignment nature.

Returnstransform (*Similarity*) – A version of this similarity with the same transform behavior but without the alignment logic.

as_vector (***kwargs*)

Returns a flattened representation of the object as a single vector.

Returnsvector (*(N,)* *ndarray*) – The core representation of the object, flattened into a single vector. Note that this is always a view back on to the original object, but is not writable.

compose_after (*transform*)

A *Transform* that represents **this** transform composed **after** the given transform:

```
c = a.compose_after(b)
c.apply(p) == a.apply(b.apply(p))
```

a and *b* are left unchanged.

This corresponds to the usual mathematical formalism for the compose operator, \circ .

An attempt is made to perform native composition, but will fall back to a *TransformChain* as a last resort. See *composes_with* for a description of how the mode of composition is decided.

Parameterstransform (*Transform*) – Transform to be applied **before** self

Returnstransform (*Transform* or *TransformChain*) – If the composition was native, a single new *Transform* will be returned. If not, a *TransformChain* is returned instead.

compose_after_inplace (*transform*)

Update self so that it represents **this** transform composed **after** the given transform:

```
a_orig = a.copy()
a.compose_after_inplace(b)
a.apply(p) == a_orig.apply(b.apply(p))
```

a is permanently altered to be the result of the composition. b is left unchanged.

Parameterstransform (*composes_inplace_with*) – Transform to be applied **before** self

Raises ValueError – If transform isn't an instance of *composes_inplace_with*

compose_before (*transform*)

A *Transform* that represents **this** transform composed **before** the given transform:

```
c = a.compose_before(b)
c.apply(p) == b.apply(a.apply(p))
```

a and b are left unchanged.

An attempt is made to perform native composition, but will fall back to a *TransformChain* as a last resort. See *composes_with* for a description of how the mode of composition is decided.

Parameterstransform (*Transform*) – Transform to be applied **after** self

Returnstransform (*Transform* or *TransformChain*) – If the composition was native, a single new *Transform* will be returned. If not, a *TransformChain* is returned instead.

compose_before_inplace (*transform*)

Update self so that it represents **this** transform composed **before** the given transform:

```
a_orig = a.copy()
a.compose_before_inplace(b)
a.apply(p) == b.apply(a_orig.apply(p))
```

a is permanently altered to be the result of the composition. b is left unchanged.

Parameterstransform (*composes_inplace_with*) – Transform to be applied **after** self

Raises ValueError – If transform isn't an instance of *composes_inplace_with*

copy ()

Generate an efficient copy of this HomogFamilyAlignment.

Returns new_transform (type(self)) – A copy of this object

decompose ()

Decompose this transform into discrete Affine Transforms.

Useful for understanding the effect of a complex composite transform.

Returns

transforms (list of DiscreteAffine) – Equivalent to this affine transform, such that:

```
reduce(lambda x,y: x.chain(y), self.decompose()) == self
```

from_vector (*vector*)

Build a new instance of the object from its vectorized state.

`self` is used to fill out the missing state required to rebuild a full object from it's standardized flattened state. This is the default implementation, which is a `deepcopy` of the object followed by a call to `from_vector_inplace()`. This method can be overridden for a performance benefit if desired.

Parameters`vector` ((*n_parameters*,) *ndarray*) – Flattened representation of the object.

Returns`transform` (*Homogeneous*) – An new instance of this class.

from_vector_inplace (*vector*)

Deprecated. Use the non-mutating API, `from_vector`.

For internal usage in performance-sensitive spots, see `_from_vector_inplace()`

Parameters`vector` ((*n_parameters*,) *ndarray*) – Flattened representation of this object

has_nan_values ()

Tests if the vectorized form of the object contains `nan` values or not. This is particularly useful for objects with unknown values that have been mapped to `nan` values.

Returns`has_nan_values` (*bool*) – If the vectorized object contains `nan` values.

init_identity (*n_dims*)

Creates an identity transform.

Parameters`n_dims` (*int*) – The number of dimensions.

Returns`identity` (*Similarity*) – The identity matrix transform.

pseudoinverse ()

The pseudoinverse of the transform - that is, the transform that results from swapping source and target, or more formally, negating the transforms parameters. If the transform has a true inverse this is returned instead.

Returns`transform` (`type(self)`) – The inverse of this transform.

pseudoinverse_vector (*vector*)

The vectorized pseudoinverse of a provided vector instance. Syntactic sugar for:

```
self.from_vector(vector).pseudoinverse().as_vector()
```

Can be much faster than the explicit call as object creation can be entirely avoided in some cases.

Parameters`vector` ((*n_parameters*,) *ndarray*) – A vectorized version of `self`

Returns`pseudoinverse_vector` ((*n_parameters*,) *ndarray*) – The pseudoinverse of the vector provided

set_h_matrix (*value*, *copy=True*, *skip_checks=False*)

Updates `h_matrix`, optionally performing sanity checks.

Note that it won't always be possible to manually specify the `h_matrix` through this method, specifically if changing the `h_matrix` could change the nature of the transform. See `h_matrix_is_mutable` for how you can discover if the `h_matrix` is allowed to be set for a given class.

Parameters

• **value** (*ndarray*) – The new homogeneous matrix to set.

• **copy** (*bool*, optional) – If `False`, do not copy the `h_matrix`. Useful for performance.

• **skip_checks** (*bool*, optional) – If `True`, skip checking. Useful for performance.

Raises`NotImplementedError` – If `h_matrix_is_mutable` returns `False`.

set_target (*new_target*)

Update this object so that it attempts to recreate the *new_target*.

Parameters*new_target* (*PointCloud*) – The new target that this object should try and regenerate.

composes_inplace_with

Affine can swallow composition with any other *Affine*.

composes_with

Any Homogeneous can compose with any other Homogeneous.

h_matrix

The homogeneous matrix defining this transform.

Type(*n_dims* + 1, *n_dims* + 1) *ndarray*

h_matrix_is_mutable

h_matrix is not mutable.

Type*False*

has_true_inverse

The pseudoinverse is an exact inverse.

Type*True*

linear_component

The linear component of this affine transform.

Type(*n_dims*, *n_dims*) *ndarray*

n_dims

The number of dimensions of the *target*.

Type*int*

n_dims_output

The output of the data from the transform.

Type*int*

n_parameters

2D Similarity: 4 parameters:

```
[ (1 + a), -b, tx]
[ b,      (1 + a), ty]
```

3D Similarity: Currently not supported

Returns*n_parameters* (*int*) – The transform parameters

Raises*DimensionalityError*, *NotImplementedError* – Only 2D transforms are supported.

n_points

The number of points on the *target*.

Type*int*

source

The source *PointCloud* that is used in the alignment.

The source is not mutable.

Type*PointCloud*

target

The current *PointCloud* that this object produces.

To change the target, use *set_target()*.

Type*PointCloud*

translation_component

The translation component of this affine transform.

Type (*n_dims*,) *ndarray*

AlignmentRotation

class `menpo.transform.AlignmentRotation` (*source*, *target*, *allow_mirror=False*)

Bases: `HomogFamilyAlignment`, `Rotation`

Constructs an *Rotation* by finding the optimal rotation transform to align *source* to *target*.

Parameters

- **source** (*PointCloud*) – The source pointcloud instance used in the alignment
- **target** (*PointCloud*) – The target pointcloud instance used in the alignment
- **allow_mirror** (*bool*, optional) – If `True`, the Kabsch algorithm check is not performed, and mirroring of the Rotation matrix is permitted.

aligned_source()

The result of applying *self* to *source*

Type *PointCloud*

alignment_error()

The Frobenius Norm of the difference between the target and the aligned source.

Type *float*

apply (*x*, *batch_size=None*, ***kwargs*)

Applies this transform to *x*.

If *x* is *Transformable*, *x* will be handed this transform object to transform itself non-destructively (a transformed copy of the object will be returned).

If not, *x* is assumed to be an *ndarray*. The transformation will be non-destructive, returning the transformed version.

Any *kwargs* will be passed to the specific transform `_apply()` method.

Parameters

- **x** (*Transformable* or (*n_points*, *n_dims*) *ndarray*) – The array or object to be transformed.
- **batch_size** (*int*, optional) – If not `None`, this determines how many items from the numpy array will be passed through the transform at a time. This is useful for operations that require large intermediate matrices to be computed.
- **kwargs** (*dict*) – Passed through to `_apply()`.

Return *transformed* (*type(x)*) – The transformed object or array

apply_inplace (**args*, ***kwargs*)

Deprecated as public supported API, use the non-mutating *apply()* instead.

For internal performance-specific uses, see `_apply_inplace()`.

as_non_alignment()

Returns a copy of this rotation without its alignment nature.

Return *transform* (*Rotation*) – A version of this rotation with the same transform behavior but without the alignment logic.

as_vector (***kwargs*)

Returns a flattened representation of the object as a single vector.

Return *vector* (*(N,)* *ndarray*) – The core representation of the object, flattened into a single vector. Note that this is always a view back on to the original object, but is not writable.

axis_and_angle_of_rotation()

Abstract method for computing the axis and angle of rotation.

Returns

- axis** ((n_dims,) ndarray) – The unit vector representing the axis of rotation
- angle_of_rotation** (float) – The angle in radians of the rotation about the axis. The angle is signed in a right handed sense.

compose_after (transform)

A *Transform* that represents **this** transform composed **after** the given transform:

```
c = a.compose_after(b)
c.apply(p) == a.apply(b.apply(p))
```

a and b are left unchanged.

This corresponds to the usual mathematical formalism for the compose operator, \circ .

An attempt is made to perform native composition, but will fall back to a *TransformChain* as a last resort. See *composes_with* for a description of how the mode of composition is decided.

Parameter**transform** (*Transform*) – Transform to be applied **before** self

Return**transform** (*Transform* or *TransformChain*) – If the composition was native, a single new *Transform* will be returned. If not, a *TransformChain* is returned instead.

compose_after_inplace (transform)

Update self so that it represents **this** transform composed **after** the given transform:

```
a_orig = a.copy()
a.compose_after_inplace(b)
a.apply(p) == a_orig.apply(b.apply(p))
```

a is permanently altered to be the result of the composition. b is left unchanged.

Parameter**transform** (*composes_inplace_with*) – Transform to be applied **before** self

Raises*ValueError* – If transform isn't an instance of *composes_inplace_with*

compose_before (transform)

A *Transform* that represents **this** transform composed **before** the given transform:

```
c = a.compose_before(b)
c.apply(p) == b.apply(a.apply(p))
```

a and b are left unchanged.

An attempt is made to perform native composition, but will fall back to a *TransformChain* as a last resort. See *composes_with* for a description of how the mode of composition is decided.

Parameter**transform** (*Transform*) – Transform to be applied **after** self

Return**transform** (*Transform* or *TransformChain*) – If the composition was native, a single new *Transform* will be returned. If not, a *TransformChain* is returned instead.

compose_before_inplace (transform)

Update self so that it represents **this** transform composed **before** the given transform:

```
a_orig = a.copy()
a.compose_before_inplace(b)
a.apply(p) == b.apply(a_orig.apply(p))
```

a is permanently altered to be the result of the composition. b is left unchanged.

Parameterstransform (*composes_inplace_with*) – Transform to be applied **after** `self`

Raises `ValueError` – If `transform` isn't an instance of *composes_inplace_with*

copy ()
Generate an efficient copy of this `HomogFamilyAlignment`.

Returns `new_transform` (`type(self)`) – A copy of this object

decompose ()
A `DiscreteAffine` is already maximally decomposed - return a copy of `self` in a *list*.

Return `transform` (`DiscreteAffine`) – Deep copy of *self*.

from_vector (*vector*)
Build a new instance of the object from its vectorized state.

`self` is used to fill out the missing state required to rebuild a full object from it's standardized flattened state. This is the default implementation, which is a `deepcopy` of the object followed by a call to `from_vector_inplace()`. This method can be overridden for a performance benefit if desired.

Parameters `vector` (*n_parameters*,) *ndarray* – Flattened representation of the object.

Return `transform` (*Homogeneous*) – An new instance of this class.

from_vector_inplace (*vector*)
Deprecated. Use the non-mutating API, `from_vector`.

For internal usage in performance-sensitive spots, see `_from_vector_inplace()`

Parameters `vector` (*n_parameters*,) *ndarray* – Flattened representation of this object

has_nan_values ()
Tests if the vectorized form of the object contains `nan` values or not. This is particularly useful for objects with unknown values that have been mapped to `nan` values.

Return `has_nan_values` (*bool*) – If the vectorized object contains `nan` values.

init_from_2d_ccw_angle (*theta*, *degrees=True*)
Convenience constructor for 2D CCW rotations about the origin.

Parameters

- **theta** (*float*) – The angle of rotation about the origin
- **degrees** (*bool*, optional) – If `True` `theta` is interpreted as a degree. If `False`, `theta` is interpreted as radians.

Return `rotation` (*Rotation*) – A 2D rotation transform.

init_identity (*n_dims*)
Creates an identity transform.

Parameters `n_dims` (*int*) – The number of dimensions.

Return `identity` (*Rotation*) – The identity matrix transform.

pseudoinverse ()
The pseudoinverse of the transform - that is, the transform that results from swapping source and target, or more formally, negating the transforms parameters. If the transform has a true inverse this is returned instead.

Return `transform` (`type(self)`) – The inverse of this transform.

pseudoinverse_vector (*vector*)
The vectorized pseudoinverse of a provided vector instance. Syntactic sugar for:

```
self.from_vector(vector).pseudoinverse().as_vector()
```

Can be much faster than the explicit call as object creation can be entirely avoided in some cases.

Parametersvector ((n_parameters,) ndarray) – A vectorized version of self
Returns**pseudoinverse_vector** ((n_parameters,) ndarray) – The pseudoinverse of the vector provided

set_h_matrix (value, copy=True, skip_checks=False)
Updates h_matrix, optionally performing sanity checks.

Note that it won't always be possible to manually specify the h_matrix through this method, specifically if changing the h_matrix could change the nature of the transform. See [h_matrix_is_mutable](#) for how you can discover if the h_matrix is allowed to be set for a given class.

Parameters

- **value** (ndarray) – The new homogeneous matrix to set.
- **copy** (bool, optional) – If False, do not copy the h_matrix. Useful for performance.
- **skip_checks** (bool, optional) – If True, skip checking. Useful for performance.

Raises**NotImplementedError** – If [h_matrix_is_mutable](#) returns False.

set_rotation_matrix (value, skip_checks=False)
Sets the rotation matrix.

Parameters

- **value** ((n_dims, n_dims) ndarray) – The new rotation matrix.
- **skip_checks** (bool, optional) – If True avoid sanity checks on value for performance.

set_target (new_target)
Update this object so that it attempts to recreate the new_target.

Parameters**new_target** ([PointCloud](#)) – The new target that this object should try and regenerate.

composes_inplace_with
[Rotation](#) can swallow composition with any other [Rotation](#).

composes_with
Any Homogeneous can compose with any other Homogeneous.

h_matrix
The homogeneous matrix defining this transform.
Type (n_dims + 1, n_dims + 1) ndarray

h_matrix_is_mutable
h_matrix is not mutable.
Type False

has_true_inverse
The pseudoinverse is an exact inverse.
Type True

linear_component
The linear component of this affine transform.
Type (n_dims, n_dims) ndarray

n_dims
The number of dimensions of the [target](#).
Type int

n_dims_output
The output of the data from the transform.
Type int

n_points
The number of points on the *target*.
Type*int*

rotation_matrix
The rotation matrix.
Type(n_dims, n_dims) *ndarray*

source
The source *PointCloud* that is used in the alignment.
The source is not mutable.
Type*PointCloud*

target
The current *PointCloud* that this object produces.
To change the target, use *set_target()*.
Type*PointCloud*

translation_component
The translation component of this affine transform.
Type(n_dims,) *ndarray*

AlignmentTranslation

class menpo.transform.**AlignmentTranslation**(*source, target*)

Bases: HomogFamilyAlignment, Translation

Constructs a *Translation* by finding the optimal translation transform to align *source* to *target*.

Parameters

- **source** (*PointCloud*) – The source pointcloud instance used in the alignment
- **target** (*PointCloud*) – The target pointcloud instance used in the alignment

aligned_source()

The result of applying *self* to *source*

Type*PointCloud*

alignment_error()

The Frobenius Norm of the difference between the target and the aligned source.

Type*float*

apply(*x, batch_size=None, **kwargs*)

Applies this transform to *x*.

If *x* is Transformable, *x* will be handed this transform object to transform itself non-destructively (a transformed copy of the object will be returned).

If not, *x* is assumed to be an *ndarray*. The transformation will be non-destructive, returning the transformed version.

Any *kwargs* will be passed to the specific *transform_apply()* method.

Parameters

- **x** (Transformable or (n_points, n_dims) *ndarray*) – The array or object to be transformed.
- **batch_size** (*int*, optional) – If not None, this determines how many items from the numpy array will be passed through the transform at a time. This is useful for operations that require large intermediate matrices to be computed.
- **kwargs** (*dict*) – Passed through to *_apply()*.

Return*transformed* (*type(x)*) – The transformed object or array

apply_inplace (*args, **kwargs)

Deprecated as public supported API, use the non-mutating *apply()* instead.

For internal performance-specific uses, see *_apply_inplace()*.

as_non_alignment ()

Returns a copy of this translation without its alignment nature.

Returnstransform (*Translation*) – A version of this transform with the same transform behavior but without the alignment logic.

as_vector (**kwargs)

Returns a flattened representation of the object as a single vector.

Returnsvector ((*N*,) *ndarray*) – The core representation of the object, flattened into a single vector. Note that this is always a view back on to the original object, but is not writable.

compose_after (*transform*)

A *Transform* that represents **this** transform composed **after** the given transform:

```
c = a.compose_after(b)
c.apply(p) == a.apply(b.apply(p))
```

a and b are left unchanged.

This corresponds to the usual mathematical formalism for the compose operator, \circ .

An attempt is made to perform native composition, but will fall back to a *TransformChain* as a last resort. See *composes_with* for a description of how the mode of composition is decided.

Parameterstransform (*Transform*) – Transform to be applied **before** self

Returnstransform (*Transform* or *TransformChain*) – If the composition was native, a single new *Transform* will be returned. If not, a *TransformChain* is returned instead.

compose_after_inplace (*transform*)

Update self so that it represents **this** transform composed **after** the given transform:

```
a_orig = a.copy()
a.compose_after_inplace(b)
a.apply(p) == a_orig.apply(b.apply(p))
```

a is permanently altered to be the result of the composition. b is left unchanged.

Parameterstransform (*composes_inplace_with*) – Transform to be applied **before** self

Raises *ValueError* – If transform isn't an instance of *composes_inplace_with*

compose_before (*transform*)

A *Transform* that represents **this** transform composed **before** the given transform:

```
c = a.compose_before(b)
c.apply(p) == b.apply(a.apply(p))
```

a and b are left unchanged.

An attempt is made to perform native composition, but will fall back to a *TransformChain* as a last resort. See *composes_with* for a description of how the mode of composition is decided.

Parameterstransform (*Transform*) – Transform to be applied **after** self

Returnstransform (*Transform* or *TransformChain*) – If the composition was native, a single new *Transform* will be returned. If not, a *TransformChain* is returned instead.

compose_before_inplace (*transform*)

Update *self* so that it represents **this** transform composed **before** the given transform:

```
a_orig = a.copy()
a.compose_before_inplace(b)
a.apply(p) == b.apply(a_orig.apply(p))
```

a is permanently altered to be the result of the composition. *b* is left unchanged.

Parameterstransform (*composes_inplace_with*) – Transform to be applied **after** *self*

Raises *ValueError* – If *transform* isn't an instance of *composes_inplace_with*

copy ()

Generate an efficient copy of this *HomogFamilyAlignment*.

Returns *new_transform* (*type(self)*) – A copy of this object

decompose ()

A *DiscreteAffine* is already maximally decomposed - return a copy of *self* in a *list*.

Returns *transform* (*DiscreteAffine*) – Deep copy of *self*.

from_vector (*vector*)

Build a new instance of the object from its vectorized state.

self is used to fill out the missing state required to rebuild a full object from it's standardized flattened state. This is the default implementation, which is a *deepcopy* of the object followed by a call to *from_vector_inplace()*. This method can be overridden for a performance benefit if desired.

Parameters *vector* (*n_parameters*,) *ndarray* – Flattened representation of the object.

Returns *transform* (*Homogeneous*) – An new instance of this class.

from_vector_inplace (*vector*)

Deprecated. Use the non-mutating API, *from_vector*.

For internal usage in performance-sensitive spots, see *_from_vector_inplace()*

Parameters *vector* (*n_parameters*,) *ndarray* – Flattened representation of this object

has_nan_values ()

Tests if the vectorized form of the object contains *nan* values or not. This is particularly useful for objects with unknown values that have been mapped to *nan* values.

Returns *has_nan_values* (*bool*) – If the vectorized object contains *nan* values.

init_identity (*n_dims*)

Creates an identity transform.

Parameters *n_dims* (*int*) – The number of dimensions.

Returns *identity* (*Translation*) – The identity matrix transform.

pseudoinverse ()

The pseudoinverse of the transform - that is, the transform that results from swapping source and target, or more formally, negating the transforms parameters. If the transform has a true inverse this is returned instead.

Returns *transform* (*type(self)*) – The inverse of this transform.

pseudoinverse_vector (*vector*)

The vectorized pseudoinverse of a provided vector instance. Syntactic sugar for:

```
self.from_vector(vector).pseudoinverse().as_vector()
```

Can be much faster than the explicit call as object creation can be entirely avoided in some cases.

Parametersvector ((n_parameters,) ndarray) – A vectorized version of self
Returns**pseudoinverse_vector** ((n_parameters,) ndarray) – The pseudoinverse of the vector provided

set_h_matrix (value, copy=True, skip_checks=False)
Updates h_matrix, optionally performing sanity checks.

Note that it won't always be possible to manually specify the h_matrix through this method, specifically if changing the h_matrix could change the nature of the transform. See [h_matrix_is_mutable](#) for how you can discover if the h_matrix is allowed to be set for a given class.

Parameters

- **value** (ndarray) – The new homogeneous matrix to set.
- **copy** (bool, optional) – If False, do not copy the h_matrix. Useful for performance.
- **skip_checks** (bool, optional) – If True, skip checking. Useful for performance.

Raises**NotImplementedError** – If [h_matrix_is_mutable](#) returns False.

set_target (new_target)
Update this object so that it attempts to recreate the new_target.

Parameters**new_target** ([PointCloud](#)) – The new target that this object should try and regenerate.

composes_inplace_with
[Affine](#) can swallow composition with any other [Affine](#).

composes_with
Any Homogeneous can compose with any other Homogeneous.

h_matrix
The homogeneous matrix defining this transform.
Type (n_dims + 1, n_dims + 1) ndarray

h_matrix_is_mutable
h_matrix is not mutable.
Type False

has_true_inverse
The pseudoinverse is an exact inverse.
Type True

linear_component
The linear component of this affine transform.
Type (n_dims, n_dims) ndarray

n_dims
The number of dimensions of the [target](#).
Type int

n_dims_output
The output of the data from the transform.
Type int

n_parameters
The number of parameters: n_dims
Type int

n_points
The number of points on the [target](#).
Type int

source

The source *PointCloud* that is used in the alignment.

The source is not mutable.

Type*PointCloud*

target

The current *PointCloud* that this object produces.

To change the target, use *set_target()*.

Type*PointCloud*

translation_component

The translation component of this affine transform.

Type(*n_dims*,) *ndarray*

AlignmentUniformScale

class *menpo.transform.AlignmentUniformScale* (*source*, *target*)

Bases: *HomogFamilyAlignment*, *UniformScale*

Constructs a *UniformScale* by finding the optimal scale transform to align *source* to *target*.

Parameters

- **source** (*PointCloud*) – The source pointcloud instance used in the alignment
- **target** (*PointCloud*) – The target pointcloud instance used in the alignment

aligned_source()

The result of applying *self* to *source*

Type*PointCloud*

alignment_error()

The Frobenius Norm of the difference between the target and the aligned source.

Type*float*

apply (*x*, *batch_size=None*, ***kwargs*)

Applies this transform to *x*.

If *x* is *Transformable*, *x* will be handed this transform object to transform itself non-destructively (a transformed copy of the object will be returned).

If not, *x* is assumed to be an *ndarray*. The transformation will be non-destructive, returning the transformed version.

Any *kwargs* will be passed to the specific transform *_apply()* method.

Parameters

- **x** (*Transformable* or (*n_points*, *n_dims*) *ndarray*) – The array or object to be transformed.
- **batch_size** (*int*, optional) – If not *None*, this determines how many items from the numpy array will be passed through the transform at a time. This is useful for operations that require large intermediate matrices to be computed.
- **kwargs** (*dict*) – Passed through to *_apply()*.

Return*transformed* (*type(x)*) – The transformed object or array

apply_inplace (**args*, ***kwargs*)

Deprecated as public supported API, use the non-mutating *apply()* instead.

For internal performance-specific uses, see *_apply_inplace()*.

as_non_alignment()

Returns a copy of this uniform scale without it's alignment nature.

Returnstransform (*UniformScale*) – A version of this scale with the same transform behavior but without the alignment logic.

as_vector (***kwargs*)

Returns a flattened representation of the object as a single vector.

Returnsvector (*(N,) ndarray*) – The core representation of the object, flattened into a single vector. Note that this is always a view back on to the original object, but is not writable.

compose_after (*transform*)

A *Transform* that represents **this** transform composed **after** the given transform:

```
c = a.compose_after(b)
c.apply(p) == a.apply(b.apply(p))
```

a and b are left unchanged.

This corresponds to the usual mathematical formalism for the compose operator, \circ .

An attempt is made to perform native composition, but will fall back to a *TransformChain* as a last resort. See *composes_with* for a description of how the mode of composition is decided.

Parameterstransform (*Transform*) – Transform to be applied **before** self

Returnstransform (*Transform* or *TransformChain*) – If the composition was native, a single new *Transform* will be returned. If not, a *TransformChain* is returned instead.

compose_after_inplace (*transform*)

Update self so that it represents **this** transform composed **after** the given transform:

```
a_orig = a.copy()
a.compose_after_inplace(b)
a.apply(p) == a_orig.apply(b.apply(p))
```

a is permanently altered to be the result of the composition. b is left unchanged.

Parameterstransform (*composes_inplace_with*) – Transform to be applied **before** self

Raises *ValueError* – If transform isn't an instance of *composes_inplace_with*

compose_before (*transform*)

A *Transform* that represents **this** transform composed **before** the given transform:

```
c = a.compose_before(b)
c.apply(p) == b.apply(a.apply(p))
```

a and b are left unchanged.

An attempt is made to perform native composition, but will fall back to a *TransformChain* as a last resort. See *composes_with* for a description of how the mode of composition is decided.

Parameterstransform (*Transform*) – Transform to be applied **after** self

Returnstransform (*Transform* or *TransformChain*) – If the composition was native, a single new *Transform* will be returned. If not, a *TransformChain* is returned instead.

compose_before_inplace (*transform*)

Update self so that it represents **this** transform composed **before** the given transform:

```
a_orig = a.copy()
a.compose_before_inplace(b)
a.apply(p) == b.apply(a_orig.apply(p))
```

`a` is permanently altered to be the result of the composition. `b` is left unchanged.

Parameterstransform (*composes_inplace_with*) – Transform to be applied **after** `self`

Raises `ValueError` – If `transform` isn't an instance of *composes_inplace_with*

copy ()

Generate an efficient copy of this `HomogFamilyAlignment`.

Returns `new_transform` (`type(self)`) – A copy of this object

decompose ()

A `DiscreteAffine` is already maximally decomposed - return a copy of `self` in a *list*.

Return `transform` (`DiscreteAffine`) – Deep copy of *self*.

from_vector (*vector*)

Build a new instance of the object from its vectorized state.

`self` is used to fill out the missing state required to rebuild a full object from it's standardized flattened state. This is the default implementation, which is a `deepcopy` of the object followed by a call to *from_vector_inplace* (). This method can be overridden for a performance benefit if desired.

Parameters `vector` (*n_parameters*,) *ndarray* – Flattened representation of the object.

Return `transform` (*Homogeneous*) – An new instance of this class.

from_vector_inplace (*vector*)

Deprecated. Use the non-mutating API, *from_vector*.

For internal usage in performance-sensitive spots, see *_from_vector_inplace* ()

Parameters `vector` (*n_parameters*,) *ndarray* – Flattened representation of this object

has_nan_values ()

Tests if the vectorized form of the object contains `nan` values or not. This is particularly useful for objects with unknown values that have been mapped to `nan` values.

Return `has_nan_values` (*bool*) – If the vectorized object contains `nan` values.

init_identity (*n_dims*)

Creates an identity transform.

Parameters `n_dims` (*int*) – The number of dimensions.

Returns `identity` (*UniformScale*) – The identity matrix transform.

pseudoinverse ()

The pseudoinverse of the transform - that is, the transform that results from swapping source and target, or more formally, negating the transforms parameters. If the transform has a true inverse this is returned instead.

Return `transform` (`type(self)`) – The inverse of this transform.

pseudoinverse_vector (*vector*)

The vectorized pseudoinverse of a provided vector instance. Syntactic sugar for:

```
self.from_vector(vector).pseudoinverse().as_vector()
```

Can be much faster than the explicit call as object creation can be entirely avoided in some cases.

Parameters `vector` (*n_parameters*,) *ndarray* – A vectorized version of `self`

Returns `pseudoinverse_vector` (*n_parameters*,) *ndarray* – The pseudoinverse of the vector provided

set_h_matrix (*value*, *copy=True*, *skip_checks=False*)

Updates `h_matrix`, optionally performing sanity checks.

Note that it won't always be possible to manually specify the `h_matrix` through this method, specifically if changing the `h_matrix` could change the nature of the transform. See [`h_matrix_is_mutable`](#) for how you can discover if the `h_matrix` is allowed to be set for a given class.

Parameters

- **value** (*ndarray*) – The new homogeneous matrix to set.
- **copy** (*bool*, optional) – If `False`, do not copy the `h_matrix`. Useful for performance.
- **skip_checks** (*bool*, optional) – If `True`, skip checking. Useful for performance.

Raises`NotImplementedError` – If [`h_matrix_is_mutable`](#) returns `False`.

set_target (*new_target*)

Update this object so that it attempts to recreate the `new_target`.

Parameters`new_target` (*PointCloud*) – The new target that this object should try and regenerate.

composes_inplace_with

[`UniformScale`](#) can swallow composition with any other [`UniformScale`](#).

composes_with

Any Homogeneous can compose with any other Homogeneous.

h_matrix

The homogeneous matrix defining this transform.

Type (`n_dims + 1, n_dims + 1`) *ndarray*

h_matrix_is_mutable

`h_matrix` is not mutable.

Type`False`

has_true_inverse

The pseudoinverse is an exact inverse.

Type`True`

linear_component

The linear component of this affine transform.

Type (`n_dims, n_dims`) *ndarray*

n_dims

The number of dimensions of the `target`.

Type*int*

n_dims_output

The output of the data from the transform.

Type*int*

n_parameters

The number of parameters: 1

Type*int*

n_points

The number of points on the `target`.

Type*int*

scale

The single scale value.

Type*float*

source

The source [`PointCloud`](#) that is used in the alignment.

The source is not mutable.

Type*PointCloud*

target

The current *PointCloud* that this object produces.

To change the target, use *set_target()*.

Type*PointCloud*

translation_component

The translation component of this affine transform.

Type(*n_dims*,) *ndarray*

2.9.4 Group Alignments

GeneralizedProcrustesAnalysis

class `menpo.transform.GeneralizedProcrustesAnalysis` (*sources*, *target=None*, *allow_mirror=False*)

Bases: *MultipleAlignment*

Class for aligning multiple source shapes between them.

After construction, the *AlignmentSimilarity* transforms used to map each *source* optimally to the *target* can be found at *transforms*.

Parameters

- **sources** (*list* of *PointCloud*) – List of pointclouds to be aligned.
- **target** (*PointCloud*, optional) – The target *PointCloud* to align each source to. If *None*, then the mean of the sources is used.
- **allow_mirror** (*bool*, optional) – If *True*, the Kabsch algorithm check is not performed, and mirroring of the Rotation matrix is permitted.

Raises*ValueError* – Need at least two sources to align

mean_aligned_shape ()

Returns the mean of the aligned shapes.

Type*PointCloud*

mean_alignment_error ()

Returns the average error of the recursive procrustes alignment.

Type*float*

2.9.5 Composite Transforms

TransformChain

class `menpo.transform.TransformChain` (*transforms*)

Bases: *ComposableTransform*

A chain of transforms that can be efficiently applied one after the other.

This class is the natural product of composition. Note that objects may know how to compose themselves more efficiently - such objects implement the *ComposableTransform* or *VComposable* interfaces.

Parameter*transforms* (*list* of *Transform*) – The *list* of transforms to be applied. Note that the first transform will be applied first - the result of which is fed into the second transform and so on until the chain is exhausted.

apply (*x*, *batch_size=None*, ***kwargs*)

Applies this transform to *x*.

If *x* is `Transformable`, *x* will be handed this transform object to transform itself non-destructively (a transformed copy of the object will be returned).

If not, *x* is assumed to be an `ndarray`. The transformation will be non-destructive, returning the transformed version.

Any *kwargs* will be passed to the specific transform `_apply()` method.

Parameters

- **x** (`Transformable` or (`n_points`, `n_dims`) `ndarray`) – The array or object to be transformed.
- **batch_size** (`int`, optional) – If not `None`, this determines how many items from the numpy array will be passed through the transform at a time. This is useful for operations that require large intermediate matrices to be computed.
- **kwargs** (`dict`) – Passed through to `_apply()`.

Returnstransformed (`type(x)`) – The transformed object or array

apply_inplace (**args*, ***kwargs*)

Deprecated as public supported API, use the non-mutating `apply()` instead.

For internal performance-specific uses, see `_apply_inplace()`.

compose_after (*transform*)

A `Transform` that represents **this** transform composed **after** the given transform:

```
c = a.compose_after(b)
c.apply(p) == a.apply(b.apply(p))
```

a and *b* are left unchanged.

This corresponds to the usual mathematical formalism for the compose operator, \circ .

An attempt is made to perform native composition, but will fall back to a `TransformChain` as a last resort. See `composes_with` for a description of how the mode of composition is decided.

Parameterstransform (`Transform`) – Transform to be applied **before** `self`

Returnstransform (`Transform` or `TransformChain`) – If the composition was native, a single new `Transform` will be returned. If not, a `TransformChain` is returned instead.

compose_after_inplace (*transform*)

Update `self` so that it represents **this** transform composed **after** the given transform:

```
a_orig = a.copy()
a.compose_after_inplace(b)
a.apply(p) == a_orig.apply(b.apply(p))
```

a is permanently altered to be the result of the composition. *b* is left unchanged.

Parameterstransform (`composes_inplace_with`) – Transform to be applied **before** `self`

Raises `ValueError` – If *t* transform isn't an instance of `composes_inplace_with`

compose_before (*transform*)

A `Transform` that represents **this** transform composed **before** the given transform:

```
c = a.compose_before(b)
c.apply(p) == b.apply(a.apply(p))
```

a and b are left unchanged.

An attempt is made to perform native composition, but will fall back to a *TransformChain* as a last resort. See *composes_with* for a description of how the mode of composition is decided.

Parameterstransform (*Transform*) – Transform to be applied **after** self

Returnstransform (*Transform* or *TransformChain*) – If the composition was native, a single new *Transform* will be returned. If not, a *TransformChain* is returned instead.

compose_before_inplace (*transform*)

Update self so that it represents **this** transform composed **before** the given transform:

```
a_orig = a.copy()
a.compose_before_inplace(b)
a.apply(p) == b.apply(a_orig.apply(p))
```

a is permanently altered to be the result of the composition. b is left unchanged.

Parameterstransform (*composes_inplace_with*) – Transform to be applied **after** self

RaisesValueError – If transform isn't an instance of *composes_inplace_with*

copy ()

Generate an efficient copy of this object.

Note that Numpy arrays and other *Copyable* objects on self will be deeply copied. Dictionaries and sets will be shallow copied, and everything else will be assigned (no copy will be made).

Classes that store state other than numpy arrays and immutable types should overwrite this method to ensure all state is copied.

Returnstype (self) – A copy of this object

composes_inplace_with

The *Transform*s that this transform composes inplace with **natively** (i.e. no *TransformChain* will be produced).

An attempt to compose inplace against any type that is not an instance of this property on this class will result in an *Exception*.

Type*Transform* or *tuple* of *Transform*s

composes_with

The *Transform*s that this transform composes with **natively** (i.e. no *TransformChain* will be produced).

If native composition is not possible, falls back to producing a *TransformChain*.

By default, this is the same list as *composes_inplace_with*.

Type*Transform* or *tuple* of *Transform*s

n_dims

The dimensionality of the data the transform operates on.

None if the transform is not dimension specific.

Type*int* or None

n_dims_output

The output of the data from the transform.

None if the output of the transform is not dimension specific.

Type*int* or None

2.9.6 Radial Basis Functions

R2LogR2RBF

`class menpo.transform.R2LogR2RBF(c)`

Bases: `RadialBasisFunction`

The $r^2 \log r^2$ basis function.

The derivative of this function is $2r(\log r^2 + 1)$.

Note: $r = \|x - c\|$

Parameters `((n_centres, n_dims) ndarray)` – The set of centers that make the basis. Usually represents a set of source landmarks.

apply `(x, batch_size=None, **kwargs)`

Applies this transform to `x`.

If `x` is `Transformable`, `x` will be handed this transform object to transform itself non-destructively (a transformed copy of the object will be returned).

If not, `x` is assumed to be an `ndarray`. The transformation will be non-destructive, returning the transformed version.

Any `kwargs` will be passed to the specific transform `_apply()` method.

Parameters

- **x** (`Transformable` or `(n_points, n_dims) ndarray`) – The array or object to be transformed.

- **batch_size** (`int`, optional) – If not `None`, this determines how many items from the numpy array will be passed through the transform at a time. This is useful for operations that require large intermediate matrices to be computed.

- **kwargs** (`dict`) – Passed through to `_apply()`.

Returnstransformed `(type(x))` – The transformed object or array

apply_inplace `(*args, **kwargs)`

Deprecated as public supported API, use the non-mutating `apply()` instead.

For internal performance-specific uses, see `_apply_inplace()`.

compose_after `(transform)`

Returns a `TransformChain` that represents **this** transform composed **after** the given transform:

```
c = a.compose_after(b)
c.apply(p) == a.apply(b.apply(p))
```

`a` and `b` are left unchanged.

This corresponds to the usual mathematical formalism for the compose operator, \circ .

Parameterstransform `(Transform)` – Transform to be applied **before** self

Returnstransform `(TransformChain)` – The resulting transform chain.

compose_before `(transform)`

Returns a `TransformChain` that represents **this** transform composed **before** the given transform:

```
c = a.compose_before(b)
c.apply(p) == b.apply(a.apply(p))
```

`a` and `b` are left unchanged.

Parameterstransform (*Transform*) – Transform to be applied **after** self

Returnstransform (*TransformChain*) – The resulting transform chain.

copy ()

Generate an efficient copy of this object.

Note that Numpy arrays and other *Copyable* objects on `self` will be deeply copied. Dictionaries and sets will be shallow copied, and everything else will be assigned (no copy will be made).

Classes that store state other than numpy arrays and immutable types should overwrite this method to ensure all state is copied.

Returnstype (`self`) – A copy of this object

n_centres

The number of centres.

Type*int*

n_dims

The RBF can only be applied on points with the same dimensionality as the centres.

Type*int*

n_dims_output

The result of the transform has a dimension (weight) for every centre.

Type*int*

R2LogRRBF

class `menpo.transform.R2LogRRBF` (*c*)

Bases: `RadialBasisFunction`

Calculates the $r^2 \log r$ basis function.

The derivative of this function is $r(1 + 2 \log r)$.

Note: $r = \|x - c\|$

Parameters `((n_centres, n_dims) ndarray)` – The set of centers that make the basis. Usually represents a set of source landmarks.

apply (*x*, *batch_size=None*, ***kwargs*)

Applies this transform to *x*.

If *x* is `Transformable`, *x* will be handed this transform object to transform itself non-destructively (a transformed copy of the object will be returned).

If not, *x* is assumed to be an `ndarray`. The transformation will be non-destructive, returning the transformed version.

Any *kwargs* will be passed to the specific `transform_apply()` method.

Parameters

- **x** (`Transformable` or `(n_points, n_dims) ndarray`) – The array or object to be transformed.
- **batch_size** (*int*, optional) – If not `None`, this determines how many items from the numpy array will be passed through the transform at a time. This is useful for operations that require large intermediate matrices to be computed.
- **kwargs** (*dict*) – Passed through to `_apply()`.

Returnstransformed (`type(x)`) – The transformed object or array

apply_inplace (**args*, ***kwargs*)

Deprecated as public supported API, use the non-mutating `apply()` instead.

For internal performance-specific uses, see `_apply_inplace()`.

compose_after (*transform*)

Returns a *TransformChain* that represents **this** transform composed **after** the given transform:

```
c = a.compose_after(b)
c.apply(p) == a.apply(b.apply(p))
```

a and *b* are left unchanged.

This corresponds to the usual mathematical formalism for the compose operator, *o*.

Parameterstransform (*Transform*) – Transform to be applied **before** self

Returnstransform (*TransformChain*) – The resulting transform chain.

compose_before (*transform*)

Returns a *TransformChain* that represents **this** transform composed **before** the given transform:

```
c = a.compose_before(b)
c.apply(p) == b.apply(a.apply(p))
```

a and *b* are left unchanged.

Parameterstransform (*Transform*) – Transform to be applied **after** self

Returnstransform (*TransformChain*) – The resulting transform chain.

copy ()

Generate an efficient copy of this object.

Note that Numpy arrays and other *Copyable* objects on *self* will be deeply copied. Dictionaries and sets will be shallow copied, and everything else will be assigned (no copy will be made).

Classes that store state other than numpy arrays and immutable types should overwrite this method to ensure all state is copied.

Returnstype (*self*) – A copy of this object

n_centres

The number of centres.

Type*int*

n_dims

The RBF can only be applied on points with the same dimensionality as the centres.

Type*int*

n_dims_output

The result of the transform has a dimension (weight) for every centre.

Type*int*

2.9.7 Abstract Bases

Transform

class `menpo.transform.Transform`

Bases: *Copyable*

Abstract representation of any spatial transform.

Provides a unified interface to apply the transform with *apply_inplace()* and *apply()*.

All Transforms support basic composition to form a *TransformChain*.

There are two useful forms of composition. Firstly, the mathematical composition symbol \circ has the following definition:

```
Let a(x) and b(x) be two transforms on x.
(a o b)(x) == a(b(x))
```

This functionality is provided by the `compose_after()` family of methods:

```
(a.compose_after(b)).apply(x) == a.apply(b.apply(x))
```

Equally useful is an inversion the order of composition - so that over time a large chain of transforms can be built to do a useful job, and composing on this chain adds another transform to the end (after all other preceding transforms have been performed).

For instance, let's say we want to rescale a `PointCloud` `p` around its mean, and then translate it some place else. It would be nice to be able to do something like:

```
t = Translation(-p.centre) # translate to centre
s = Scale(2.0) # rescale
move = Translate([10, 0, 0]) # budge along the x axis
t.compose(s).compose(-t).compose(move)
```

In Menpo, this functionality is provided by the `compose_before()` family of methods:

```
(a.compose_before(b)).apply(x) == b.apply(a.apply(x))
```

For native composition, see the `ComposableTransform` subclass and the `VComposable` mix-in.

For inversion, see the `Invertible` and `VInvertible` mix-ins.

For alignment, see the `Alignment` mix-in.

apply(*x*, *batch_size=None*, ***kwargs*)

Applies this transform to *x*.

If *x* is `Transformable`, *x* will be handed this transform object to transform itself non-destructively (a transformed copy of the object will be returned).

If not, *x* is assumed to be an `ndarray`. The transformation will be non-destructive, returning the transformed version.

Any *kwargs* will be passed to the specific transform `_apply()` method.

Parameters

- **x** (`Transformable` or (`n_points`, `n_dims`) `ndarray`) – The array or object to be transformed.
- **batch_size** (`int`, optional) – If not `None`, this determines how many items from the numpy array will be passed through the transform at a time. This is useful for operations that require large intermediate matrices to be computed.
- **kwargs** (`dict`) – Passed through to `_apply()`.

Returnstransformed (`type(x)`) – The transformed object or array

apply_inplace(**args*, ***kwargs*)

Deprecated as public supported API, use the non-mutating `apply()` instead.

For internal performance-specific uses, see `_apply_inplace()`.

compose_after(*transform*)

Returns a `TransformChain` that represents **this** transform composed **after** the given transform:

```
c = a.compose_after(b)
c.apply(p) == a.apply(b.apply(p))
```

a and b are left unchanged.

This corresponds to the usual mathematical formalism for the compose operator, \circ .

Parameterstransform (*Transform*) – Transform to be applied **before** self

Returnstransform (*TransformChain*) – The resulting transform chain.

compose_before (*transform*)

Returns a *TransformChain* that represents **this** transform composed **before** the given transform:

```
c = a.compose_before(b)
c.apply(p) == b.apply(a.apply(p))
```

a and b are left unchanged.

Parameterstransform (*Transform*) – Transform to be applied **after** self

Returnstransform (*TransformChain*) – The resulting transform chain.

copy ()

Generate an efficient copy of this object.

Note that Numpy arrays and other *Copyable* objects on *self* will be deeply copied. Dictionaries and sets will be shallow copied, and everything else will be assigned (no copy will be made).

Classes that store state other than numpy arrays and immutable types should overwrite this method to ensure all state is copied.

Returnstype (*self*) – A copy of this object

n_dims

The dimensionality of the data the transform operates on.

None if the transform is not dimension specific.

Type*int* or None

n_dims_output

The output of the data from the transform.

None if the output of the transform is not dimension specific.

Type*int* or None

Transformable

class menpo.transform.base.**Transformable**

Bases: *Copyable*

Interface for objects that know how to be transformed by the *Transform* interface.

When *Transform.apply_inplace* is called on an object, the *_transform_inplace()* method is called, passing in the transforms' *_apply()* function.

This allows for the object to define how it should transform itself.

_transform_inplace (*transform*)

Apply the given transform function to *self* inplace.

Parameterstransform (*function*) – Function that applies a transformation to the transformable object.

Returnstransformed (*type(self)*) – The transformed object, having been transformed in place.

copy()

Generate an efficient copy of this object.

Note that Numpy arrays and other *Copyable* objects on `self` will be deeply copied. Dictionaries and sets will be shallow copied, and everything else will be assigned (no copy will be made).

Classes that store state other than numpy arrays and immutable types should overwrite this method to ensure all state is copied.

Return `type(self)` – A copy of this object

ComposableTransform

class `menpo.transform.base.composable.ComposableTransform`

Bases: `Transform`

Transform subclass that enables native composition, such that the behavior of multiple *Transform*s is composed together in a natural way.

_compose_after_inplace(transform)

Specialised inplace composition. This should be overridden to provide specific cases of composition as defined in *composes_inplace_with*.

Parameter `transform` (*composes_inplace_with*) – Transform to be applied **before** `self`

_compose_before_inplace(transform)

Specialised inplace composition. This should be overridden to provide specific cases of composition as defined in *composes_inplace_with*.

Parameter `transform` (*composes_inplace_with*) – Transform to be applied **after** `self`

apply(x, batch_size=None, **kwargs)

Applies this transform to `x`.

If `x` is *Transformable*, `x` will be handed this transform object to transform itself non-destructively (a transformed copy of the object will be returned).

If not, `x` is assumed to be an *ndarray*. The transformation will be non-destructive, returning the transformed version.

Any `kwargs` will be passed to the specific transform `_apply()` method.

Parameters

- **x** (*Transformable* or (`n_points`, `n_dims`) *ndarray*) – The array or object to be transformed.
- **batch_size** (*int*, optional) – If not `None`, this determines how many items from the numpy array will be passed through the transform at a time. This is useful for operations that require large intermediate matrices to be computed.
- **kwargs** (*dict*) – Passed through to `_apply()`.

Return `transformed` (`type(x)`) – The transformed object or array

apply_inplace(*args, **kwargs)

Deprecated as public supported API, use the non-mutating `apply()` instead.

For internal performance-specific uses, see `_apply_inplace()`.

compose_after(transform)

A *Transform* that represents **this** transform composed **after** the given transform:

```
c = a.compose_after(b)
c.apply(p) == a.apply(b.apply(p))
```

a and b are left unchanged.

This corresponds to the usual mathematical formalism for the compose operator, \circ .

An attempt is made to perform native composition, but will fall back to a *TransformChain* as a last resort. See *composes_with* for a description of how the mode of composition is decided.

Parameterstransform (*Transform*) – Transform to be applied **before** self

Returnstransform (*Transform* or *TransformChain*) – If the composition was native, a single new *Transform* will be returned. If not, a *TransformChain* is returned instead.

compose_after_inplace (*transform*)

Update self so that it represents **this** transform composed **after** the given transform:

```
a_orig = a.copy()
a.compose_after_inplace(b)
a.apply(p) == a_orig.apply(b.apply(p))
```

a is permanently altered to be the result of the composition. b is left unchanged.

Parameterstransform (*composes_inplace_with*) – Transform to be applied **before** self

RaisesValueError – If transform isn't an instance of *composes_inplace_with*

compose_before (*transform*)

A *Transform* that represents **this** transform composed **before** the given transform:

```
c = a.compose_before(b)
c.apply(p) == b.apply(a.apply(p))
```

a and b are left unchanged.

An attempt is made to perform native composition, but will fall back to a *TransformChain* as a last resort. See *composes_with* for a description of how the mode of composition is decided.

Parameterstransform (*Transform*) – Transform to be applied **after** self

Returnstransform (*Transform* or *TransformChain*) – If the composition was native, a single new *Transform* will be returned. If not, a *TransformChain* is returned instead.

compose_before_inplace (*transform*)

Update self so that it represents **this** transform composed **before** the given transform:

```
a_orig = a.copy()
a.compose_before_inplace(b)
a.apply(p) == b.apply(a_orig.apply(p))
```

a is permanently altered to be the result of the composition. b is left unchanged.

Parameterstransform (*composes_inplace_with*) – Transform to be applied **after** self

RaisesValueError – If transform isn't an instance of *composes_inplace_with*

copy ()

Generate an efficient copy of this object.

Note that Numpy arrays and other *Copyable* objects on self will be deeply copied. Dictionaries and sets will be shallow copied, and everything else will be assigned (no copy will be made).

Classes that store state other than numpy arrays and immutable types should overwrite this method to ensure all state is copied.

Returnstype (self) – A copy of this object

composes_inplace_with

The *Transform*s that this transform composes inplace with **natively** (i.e. no *TransformChain* will be produced).

An attempt to compose inplace against any type that is not an instance of this property on this class will result in an *Exception*.

Type*Transform* or *tuple* of *Transform*s

composes_with

The *Transform*s that this transform composes with **natively** (i.e. no *TransformChain* will be produced).

If native composition is not possible, falls back to producing a *TransformChain*.

By default, this is the same list as *composes_inplace_with*.

Type*Transform* or *tuple* of *Transform*s

n_dims

The dimensionality of the data the transform operates on.

None if the transform is not dimension specific.

Type*int* or None

n_dims_output

The output of the data from the transform.

None if the output of the transform is not dimension specific.

Type*int* or None

Invertible

class `menpo.transform.base.invertible.Invertible`

Bases: `object`

Mix-in for invertible transforms. Provides an interface for taking the *pseudo* or true inverse of a transform.

Has to be implemented in conjunction with *Transform*.

pseudoinverse()

The pseudoinverse of the transform - that is, the transform that results from swapping *source* and *target*, or more formally, negating the transforms parameters. If the transform has a true inverse this is returned instead.

Type`type(self)`

has_true_inverse

True if the pseudoinverse is an exact inverse.

Type*bool*

Alignment

class `menpo.transform.base.alignment.Alignment` (*source*, *target*)

Bases: *Targetable*, *Viewable*

Mix-in for *Transform* that have been constructed from an optimisation aligning a source *PointCloud* to a target *PointCloud*.

This is naturally an extension of the *Targetable* interface - we just augment *Targetable* with the concept of a source, and related methods to construct alignments between a source and a target.

Note that to inherit from *Alignment*, you have to be a *Transform* subclass first.

Parameters

- **source** (*PointCloud*) – A *PointCloud* that the alignment will be based from
- **target** (*PointCloud*) – A *PointCloud* that the alignment is targeted towards

aligned_source()

The result of applying *self* to *source*

Type*PointCloud*

alignment_error()

The Frobenius Norm of the difference between the target and the aligned source.

Type*float*

copy()

Generate an efficient copy of this object.

Note that Numpy arrays and other *Copyable* objects on *self* will be deeply copied. Dictionaries and sets will be shallow copied, and everything else will be assigned (no copy will be made).

Classes that store state other than numpy arrays and immutable types should overwrite this method to ensure all state is copied.

Returns*type(self)* – A copy of this object

set_target(new_target)

Update this object so that it attempts to recreate the *new_target*.

Parameters*new_target* (*PointCloud*) – The new target that this object should try and regenerate.

n_dims

The number of dimensions of the *target*.

Type*int*

n_points

The number of points on the *target*.

Type*int*

source

The source *PointCloud* that is used in the alignment.

The source is not mutable.

Type*PointCloud*

target

The current *PointCloud* that this object produces.

To change the target, use *set_target()*.

Type*PointCloud*

MultipleAlignment

class *menpo.transform.groupalign.base.MultipleAlignment* (*sources*, *target=None*)

Bases: *object*

Abstract base class for aligning multiple *source* shapes to a *target* shape.

Parameters

- **sources** (*list* of *PointCloud*) – List of pointclouds to be aligned.
- **target** (*PointCloud*, optional) – The target *PointCloud* to align each source to. If *None*, then the mean of the sources is used.

Raises*ValueError* – Need at least two sources to align

DiscreteAffine

class menpo.transform.homogeneous.affine.**DiscreteAffine**

Bases: object

A discrete Affine transform operation (such as a `Scale()`, `Translation` or `Rotation()`). Has to be invertible. Make sure you inherit from `DiscreteAffine` first, for optimal `decompose()` behavior.

decompose()

A `DiscreteAffine` is already maximally decomposed - return a copy of self in a *list*.

Returnstransform (`DiscreteAffine`) – Deep copy of *self*.

2.9.8 Performance Specializations

Mix-ins that provide fast vectorized variants of methods.

VComposable

class menpo.transform.base.composable.**VComposable**

Bases: object

Mix-in for `Vectorizable` ComposableTransforms.

Use this mix-in with `ComposableTransform` if the `ComposableTransform` in question is `Vectorizable` as this adds `from_vector()` variants to the `ComposableTransform` interface.

These can be tuned for performance.

compose_after_from_vector_inplace (*vector*)

Specialised inplace composition with a vector. This should be overridden to provide specific cases of composition whereby the current state of the transform can be derived purely from the provided vector.

Parameters**vector** ((*n_parameters*,) *ndarray*) – Vector to update the transform state with.

VInvertible

class menpo.transform.base.invertible.**VInvertible**

Bases: `Invertible`

Mix-in for `Vectorizable` Invertible *Transforms*.

Prefer this mix-in over `Invertible` if the `Transform` in question is `Vectorizable` as this adds `from_vector()` variants to the `Invertible` interface. These can be tuned for performance, and are, for instance, needed by some of the machinery of fit.

pseudoinverse()

The pseudoinverse of the transform - that is, the transform that results from swapping *source* and *target*, or more formally, negating the transforms parameters. If the transform has a true inverse this is returned instead.

Typetype(*self*)

pseudoinverse_vector (*vector*)

The vectorized pseudoinverse of a provided vector instance. Syntactic sugar for:

```
self.from_vector(vector).pseudoinverse().as_vector()
```

Can be much faster than the explicit call as object creation can be entirely avoided in some cases.

Parameters`vector` ((`n_parameters`,) `ndarray`) – A vectorized version of `self`
Returns`pseudoinverse_vector` ((`n_parameters`,) `ndarray`) – The pseudoinverse of the vector provided

has_true_inverse

True if the pseudoinverse is an exact inverse.

Type`bool`

2.10 menpo.visualize

2.10.1 Abstract Classes

Renderer

class `menpo.visualize.Renderer` (`figure_id`, `new_figure`)

Bases: `object`

Abstract class for rendering visualizations. Framework specific implementations of these classes are made in order to separate implementation cleanly from the rest of the code.

It is assumed that the renderers follow some form of stateful pattern for rendering to Figures. Therefore, the major interface for rendering involves providing a `figure_id` or a `bool` about whether a new figure should be used. If neither are provided then the default state of the rendering engine is assumed to be maintained.

Providing both a `figure_id` and `new_figure == True` is not a valid state.

Parameters

- **figure_id** (`object`) – A figure id. Could be any valid object that identifies a figure in a given framework (`str`, `int`, `float`, etc.).
- **new_figure** (`bool`) – Whether the rendering engine should create a new figure.

Raises`ValueError` – It is not valid to provide a figure id AND request a new figure to be rendered on.

get_figure ()

Abstract method for getting the correct figure to render on. Should also set the correct `figure_id` for the figure.

Returns`figure` (`object`) – The figure object that the renderer will render on.

render (`**kwargs`)

Abstract method to be overridden by the renderer. This will implement the actual rendering code for a given object class.

Parameters`kwargs` (`dict`) – Passed through to specific rendering engine.

Returns`viewer` (`Renderer`) – Pointer to `self`.

save_figure (`**kwargs`)

Abstract method for saving the figure of the current `figure_id` to file. It will implement the actual saving code for a given object class.

Parameters`kwargs` (`dict`) – Options to be set when saving the figure to file.

Viewable

class `menpo.visualize.Viewable`

Bases: `object`

Abstract interface for objects that can visualize themselves. This assumes that the class has dimensionality as the view method checks the `n_dims` property to wire up the correct view method.

LandmarkableViewable

class menpo.visualize.LandmarkableViewable

Bases: object

Mixin for *Landmarkable* and *Viewable* objects. Provides a single helper method for viewing Landmarks and *self* on the same figure.

MatplotlibRenderer

class menpo.visualize.MatplotlibRenderer (*figure_id*, *new_figure*)

Bases: Renderer

Abstract class for rendering visualizations using Matplotlib.

Parameters

- **figure_id** (*int* or *None*) – A figure id or *None*. *None* assumes we maintain the Matplotlib state machine and use *plt.gcf()*.
- **new_figure** (*bool*) – If *True*, it creates a new figure to render on.

get_figure()

Gets the figure specified by the combination of *self.figure_id* and *self.new_figure*. If *self.figure_id == None* then *plt.gcf()* is used. *self.figure_id* is also set to the correct id of the figure if a new figure is created.

Returnsfigure (*Matplotlib figure object*) – The figure we will be rendering on.

render (**kwargs)

Abstract method to be overridden by the renderer. This will implement the actual rendering code for a given object class.

Parameterskwargs (*dict*) – Passed through to specific rendering engine.

Returnsviewer (*Renderer*) – Pointer to *self*.

save_figure (*filename*, *format*='png', *dpi*=*None*, *face_colour*='w', *edge_colour*='w', *orientation*='portrait', *paper_type*='letter', *transparent*=*False*, *pad_inches*=*0.1*, *overwrite*=*False*)

Method for saving the figure of the current *figure_id* to file.

Parameters

- **filename** (*str* or *file-like object*) – The string path or file-like object to save the figure at/into.
- **format** (*str*) – The format to use. This must match the file path if the file path is a *str*.
- **dpi** (*int* > 0 or *None*, optional) – The resolution in dots per inch.
- **face_colour** (*See Below*, optional) – The face colour of the figure rectangle.
Example options

```
{'r', 'g', 'b', 'c', 'm', 'k', 'w'}
or
(3, ) ndarray
or
list of len 3
```

- **edge_colour** (*See Below*, optional) – The edge colour of the figure rectangle.
Example options

```
{'r', 'g', 'b', 'c', 'm', 'k', 'w'}
or
(3, ) ndarray
or
list of len 3
```

- **orientation** ({portrait, landscape}, optional) – The page orientation.
- **paper_type** (*See Below, optional*) – The type of the paper. Example options

```
{`letter`, `legal`, `executive`, `ledger`,
 `a0` through `a10`, `b0` through `b10`}
```

- **transparent** (*bool, optional*) – If `True`, the axes patches will all be transparent; the figure patch will also be transparent unless *face_colour* and/or *edge_colour* are specified. This is useful, for example, for displaying a plot on top of a coloured background on a web page. The transparency of these patches will be restored to their original values upon exit of this function.
- **pad_inches** (*float, optional*) – Amount of padding around the figure.
- **overwrite** (*bool, optional*) – If `True`, the file will be overwritten if it already exists.

save_figure_widget()

Method for saving the figure of the current *figure_id* to file using `menpo.visualize.widgets.base.save_matplotlib_figure()` widget.

2.10.2 Patches

view_patches

```
menpo.visualize.view_patches(patch_centers, patches_indices=None,
                             offset_index=None, figure_id=None, new_figure=False,
                             background='white', render_patches=True, channels=None,
                             interpolation='none', cmap_name=None, alpha=1.0,
                             render_patches_bboxes=True, bboxes_line_colour='r',
                             bboxes_line_style='-', bboxes_line_width=1,
                             render_centers=True, render_lines=True, line_colour=None,
                             line_style='-', line_width=1, render_markers=True,
                             marker_style='o', marker_size=20, marker_face_colour=None,
                             marker_edge_colour=None, marker_edge_width=1.0,
                             render_numbering=False, numbers_horizontal_align='center',
                             numbers_vertical_align='bottom', numbers_font_name='sans-serif',
                             numbers_font_size=10, numbers_font_style='normal',
                             numbers_font_weight='normal', numbers_font_colour='k',
                             render_axes=False, axes_font_name='sans-serif', axes_font_size=10,
                             axes_font_style='normal', axes_font_weight='normal',
                             axes_x_limits=None, axes_y_limits=None, figure_size=(10, 8))
```

Method that renders the provided *patches* on a black canvas. The user can choose whether to render the patch centers (*render_centers*) as well as rectangle boundaries around the patches (*render_patches_bboxes*).

The *patches* argument can have any of the two formats that are returned from the *extract_patches()* and *extract_patches_around_landmarks()* methods of the *Image* class. Specifically it can be:

1. (*n_center*, *n_offset*, *self.n_channels*, *patch_shape*) *ndarray*
2. list of *n_center* * *n_offset* *Image* objects

Parameters

- **patches** (*ndarray* or *list*) – The values of the patches. It can have any of the two formats that are returned from the *extract_patches()* and *extract_patches_around_landmarks()* methods. Specifically, it can either be an

(*n_center*, *n_offset*, *self.n_channels*, *patch_shape*) *ndarray* or a list of *n_center* * *n_offset* *Image* objects.

- **patch_centers** (*PointCloud*) – The centers around which to visualize the patches.
- **patches_indices** (*int* or *list* of *int* or *None*, optional) – Defines the patches that will be visualized. If *None*, then all the patches are selected.
- **offset_index** (*int* or *None*, optional) – The offset index within the provided *patches* argument, thus the index of the second dimension from which to sample. If *None*, then 0 is used.
- **figure_id** (*object*, optional) – The id of the figure to be used.
- **new_figure** (*bool*, optional) – If *True*, a new figure is created.
- **background** ({'black', 'white'}, optional) – If 'black', then the background is set equal to the minimum value of *patches*. If 'white', then the background is set equal to the maximum value of *patches*.
- **render_patches** (*bool*, optional) – Flag that determines whether to render the patch values.
- **channels** (*int* or *list* of *int* or *all* or *None*, optional) – If *int* or *list* of *int*, the specified channel(s) will be rendered. If *all*, all the channels will be rendered in subplots. If *None* and the image is RGB, it will be rendered in RGB mode. If *None* and the image is not RGB, it is equivalent to *all*.
- **interpolation** (*See Below*, optional) – The interpolation used to render the image. For example, if *bilinear*, the image will be smooth and if *nearest*, the image will be pixelated. Example options

```
{none, nearest, bilinear, bicubic, splinel6, spline36, hanning,
hamming, hermite, kaiser, quadric, catrom, gaussian, bessel,
mitchell, sinc, lanczos}
```

- **cmap_name** (*str*, optional,) – If *None*, single channel and three channel images default to greyscale and *rgb* colormaps respectively.
- **alpha** (*float*, optional) – The alpha blending value, between 0 (transparent) and 1 (opaque).
- **render_patches_bboxes** (*bool*, optional) – Flag that determines whether to render the bounding box lines around the patches.
- **bboxes_line_colour** (*See Below*, optional) – The colour of the lines. Example options:

```
{r, g, b, c, m, k, w}
or
(3, ) ndarray
```

- **bboxes_line_style** ({*-*, *--*, *-.*, *:*}, optional) – The style of the lines.
- **bboxes_line_width** (*float*, optional) – The width of the lines.
- **render_centers** (*bool*, optional) – Flag that determines whether to render the patch centers.
- **render_lines** (*bool*, optional) – If *True*, the edges will be rendered.
- **line_colour** (*See Below*, optional) – The colour of the lines. Example options:

```
{r, g, b, c, m, k, w}
or
(3, ) ndarray
```

- **line_style** ({*-*, *--*, *-.*, *:*}, optional) – The style of the lines.
- **line_width** (*float*, optional) – The width of the lines.
- **render_markers** (*bool*, optional) – If *True*, the markers will be rendered.
- **marker_style** (*See Below*, optional) – The style of the markers. Example options

```
{., ,, o, v, ^, <, >, +, x, D, d, s, p, *, h, H, 1, 2, 3, 4, 8}
```

- marker_size** (*int*, optional) – The size of the markers in points².
- marker_face_colour** (*See Below, optional*) – The face (filling) colour of the markers. Example options

```
{r, g, b, c, m, k, w}  
or  
(3, ) ndarray
```

- marker_edge_colour** (*See Below, optional*) – The edge colour of the markers. Example options

```
{r, g, b, c, m, k, w}  
or  
(3, ) ndarray
```

- marker_edge_width** (*float*, optional) – The width of the markers' edge.
- render_numbering** (*bool*, optional) – If `True`, the landmarks will be numbered.
- numbers_horizontal_align** (`{center, right, left}`, optional) – The horizontal alignment of the numbers' texts.
- numbers_vertical_align** (`{center, top, bottom, baseline}`, optional) – The vertical alignment of the numbers' texts.
- numbers_font_name** (*See Below, optional*) – The font of the numbers. Example options

```
{serif, sans-serif, cursive, fantasy, monospace}
```

- numbers_font_size** (*int*, optional) – The font size of the numbers.
- numbers_font_style** (`{normal, italic, oblique}`, optional) – The font style of the numbers.
- numbers_font_weight** (*See Below, optional*) – The font weight of the numbers. Example options

```
{ultralight, light, normal, regular, book, medium, roman,  
semibold, demibold, demi, bold, heavy, extra bold, black}
```

- numbers_font_colour** (*See Below, optional*) – The font colour of the numbers. Example options

```
{r, g, b, c, m, k, w}  
or  
(3, ) ndarray
```

- render_axes** (*bool*, optional) – If `True`, the axes will be rendered.
- axes_font_name** (*See Below, optional*) – The font of the axes. Example options

```
{serif, sans-serif, cursive, fantasy, monospace}
```

- axes_font_size** (*int*, optional) – The font size of the axes.
- axes_font_style** (`{normal, italic, oblique}`, optional) – The font style of the axes.
- axes_font_weight** (*See Below, optional*) – The font weight of the axes. Example options

```
{ultralight, light, normal, regular, book, medium, roman,  
semibold, demibold, demi, bold, heavy, extra bold, black}
```

- **axes_x_limits** (*float* or (*float*, *float*) or *None*, optional) – The limits of the x axis. If *float*, then it sets padding on the right and left of the shape as a percentage of the shape's width. If *tuple* or *list*, then it defines the axis limits. If *None*, then the limits are set automatically.
- **axes_y_limits** ((*float*, *float*) *tuple* or *None*, optional) – The limits of the y axis. If *float*, then it sets padding on the top and bottom of the shape as a percentage of the shape's height. If *tuple* or *list*, then it defines the axis limits. If *None*, then the limits are set automatically.
- **figure_size** ((*float*, *float*) *tuple* or *None* optional) – The size of the figure in inches.

Returns *viewer* (*ImageViewer*) – The image viewing object.

2.10.3 Print Utilities

print_progress

`menpo.visualize.print_progress(iterable, prefix='', n_items=None, offset=0, show_bar=True, show_count=True, show_eta=True, end_with_newline=True)`

Print the remaining time needed to compute over an iterable.

To use, wrap an existing iterable with this function before processing in a for loop (see example).

The estimate of the remaining time is based on a moving average of the last 100 items completed in the loop.

Parameters

- **iterable** (*iterable*) – An iterable that will be processed. The iterable is passed through by this function, with the time taken for each complete iteration logged.
- **prefix** (*str*, optional) – If provided a string that will be prepended to the progress report at each level.
- **n_items** (*int*, optional) – Allows for *iterator* to be a generator whose length will be assumed to be *n_items*. If not provided, then *iterator* needs to be *Sizable*.
- **offset** (*int*, optional) – Useful in combination with *n_items* - report back the progress as if *offset* items have already been handled. *n_items* will be left unchanged.
- **show_bar** (*bool*, optional) – If False, The progress bar (e.g. [=====]) will be hidden.
- **show_count** (*bool*, optional) – If False, The item count (e.g. (4/25)) will be hidden.
- **show_eta** (*bool*, optional) – If False, The estimated time to finish (e.g. - 00:00:03 remaining) will be hidden.
- **end_with_newline** (*bool*, optional) – If False, there will be no new line added at the end of the dynamic printing. This means the next print statement will overwrite the dynamic report presented here. Useful if you want to follow up a `print_progress` with a second `print_progress`, where the second overwrites the first on the same line.

Raises *ValueError* – *offset* provided without *n_items*

Examples

This for loop:

```
from time import sleep
for i in print_progress(range(100)):
    sleep(1)
```

prints a progress report of the form:

```
[=====          ] 70% (7/10) - 00:00:03 remaining
```

print_dynamic

`menpo.visualize.print_dynamic(str_to_print)`

Prints dynamically the provided *str*, i.e. the *str* is printed and then the buffer gets flushed.

Parameters`str_to_print (str)` – The string to print.

progress_bar_str

`menpo.visualize.progress_bar_str (percentage, bar_length=20, bar_marker='=', show_bar=True)`

Returns an *str* of the specified progress percentage. The percentage is represented either in the form of a progress bar or in the form of a percentage number. It can be combined with the `print_dynamic()` function.

Parameters

- percentage (float)** – The progress percentage to be printed. It must be in the range `[0, 1]`.

- bar_length (int, optional)** – Defines the length of the bar in characters.

- bar_marker (str, optional)** – Defines the marker character that will be used to fill the bar.

- show_bar (bool, optional)** – If `True`, the *str* includes the bar followed by the percentage, e.g. `'[=====] 50%'`

If `False`, the *str* includes only the percentage, e.g. `'50%'`

Returns`progress_str (str)` – The progress percentage string that can be printed.

Raises

- `ValueError` – percentage is not in the range `[0, 1]`

- `ValueError` – bar_length must be an integer `>= 1`

- `ValueError` – bar_marker must be a string of length 1

Examples

This for loop:

```
n_iters = 2000
for k in range(n_iters):
    print_dynamic(progress_bar_str(float(k) / (n_iters-1)))
```

prints a progress bar of the form:

```
[===== ] 68%
```

bytes_str

`menpo.visualize.bytes_str (num)`

Converts bytes to a human readable format. For example:

```
print_bytes(12345) returns '12.06 KB'
print_bytes(123456789) returns '117.74 MB'
```

Parameters`num (int)` – The size in bytes.

Raises`ValueError` – num must be int `>= 0`

2.10.4 Various

plot_curve

```
menpo.visualize.plot_curve(x_axis, y_axis, figure_id=None, new_figure=True, leg-
end_entries=None, title='', x_label='', y_label='',
axes_x_limits=0.0, axes_y_limits=None, axes_x_ticks=None,
axes_y_ticks=None, render_lines=True, line_colour=None,
line_style='-', line_width=1, render_markers=True,
marker_style='o', marker_size=6, marker_face_colour=None,
marker_edge_colour='k', marker_edge_width=1.0, ren-
der_legend=True, legend_title='', legend_font_name='sans-
serif', legend_font_style='normal', legend_font_size=10, leg-
end_font_weight='normal', legend_marker_scale=None, leg-
end_location=2, legend_bbox_to_anchor=(1.05, 1.0), leg-
end_border_axes_pad=None, legend_n_columns=1, leg-
end_horizontal_spacing=None, legend_vertical_spacing=None,
legend_border=True, legend_border_padding=None, leg-
end_shadow=False, legend_rounded_corners=False, ren-
der_axes=True, axes_font_name='sans-serif', axes_font_size=10,
axes_font_style='normal', axes_font_weight='normal', fig-
ure_size=(10, 8), render_grid=True, grid_line_style='-',
grid_line_width=1)
```

Plot a single or multiple curves on the same figure.

Parameters

- **x_axis** (*list* or *array*) – The values of the horizontal axis. They are common for all curves.
- **y_axis** (*list of lists* or *arrays*) – A *list* with *lists* or *arrays* with the values of the vertical axis for each curve.
- **figure_id** (*object*, optional) – The id of the figure to be used.
- **new_figure** (*bool*, optional) – If `True`, a new figure is created.
- **legend_entries** (*list of 'str* or *None*, optional) – If *list* of *str*, it must have the same length as *errors* list and each *str* will be used to name each curve. If *None*, the CED curves will be named as 'Curve %d'.
- **title** (*str*, optional) – The figure's title.
- **x_label** (*str*, optional) – The label of the horizontal axis.
- **y_label** (*str*, optional) – The label of the vertical axis.
- **axes_x_limits** (*float* or (*float*, *float*) or *None*, optional) – The limits of the x axis. If *float*, then it sets padding on the right and left of the graph as a percentage of the curves' width. If *tuple* or *list*, then it defines the axis limits. If *None*, then the limits are set automatically.
- **axes_y_limits** ((*float*, *float*) *tuple* or *None*, optional) – The limits of the y axis. If *float*, then it sets padding on the top and bottom of the graph as a percentage of the curves' height. If *tuple* or *list*, then it defines the axis limits. If *None*, then the limits are set automatically.
- **axes_x_ticks** (*list* or *tuple* or *None*, optional) – The ticks of the x axis.
- **axes_y_ticks** (*list* or *tuple* or *None*, optional) – The ticks of the y axis.
- **render_lines** (*bool* or *list of bool*, optional) – If `True`, the line will be rendered. If *bool*, this value will be used for all curves. If *list*, a value must be specified for each curve, thus it must have the same length as *y_axis*.
- **line_colour** (*colour* or *list of colour* or *None*, optional) – The colour of the lines. If not a *list*, this value will be used for all curves. If *list*, a value must be specified for each curve, thus it must have the same length as *y_axis*. If *None*, the colours will be linearly sampled from jet colormap. Example *colour* options are

```
{'r', 'g', 'b', 'c', 'm', 'k', 'w'}
or
(3, ) ndarray
```

- **line_style** ({'--', '-.-', '-.', ':'} or *list* of those, optional) – The style of the lines. If not a *list*, this value will be used for all curves. If *list*, a value must be specified for each curve, thus it must have the same length as *y_axis*.
- **line_width** (*float* or *list* of *float*, optional) – The width of the lines. If *float*, this value will be used for all curves. If *list*, a value must be specified for each curve, thus it must have the same length as *y_axis*.
- **render_markers** (*bool* or *list* of *bool*, optional) – If `True`, the markers will be rendered. If *bool*, this value will be used for all curves. If *list*, a value must be specified for each curve, thus it must have the same length as *y_axis*.
- **marker_style** (*marker* or *list* of *markers*, optional) – The style of the markers. If not a *list*, this value will be used for all curves. If *list*, a value must be specified for each curve, thus it must have the same length as *y_axis*. Example *marker* options

```
{'.', ',', 'o', 'v', '^', '<', '>', '+', 'x', 'D', 'd', 's',
 'p', '*', 'h', 'H', '1', '2', '3', '4', '8'}
```

- **marker_size** (*int* or *list* of *int*, optional) – The size of the markers in points². If *int*, this value will be used for all curves. If *list*, a value must be specified for each curve, thus it must have the same length as *y_axis*.
- **marker_face_colour** (*colour* or *list* of *colour* or `None`, optional) – The face (filling) colour of the markers. If not a *list*, this value will be used for all curves. If *list*, a value must be specified for each curve, thus it must have the same length as *y_axis*. If `None`, the colours will be linearly sampled from jet colormap. Example *colour* options are

```
{'r', 'g', 'b', 'c', 'm', 'k', 'w'}
or
(3, ) ndarray
```

- **marker_edge_colour** (*colour* or *list* of *colour* or `None`, optional) – The edge colour of the markers. If not a *list*, this value will be used for all curves. If *list*, a value must be specified for each curve, thus it must have the same length as *y_axis*. If `None`, the colours will be linearly sampled from jet colormap. Example *colour* options are

```
{'r', 'g', 'b', 'c', 'm', 'k', 'w'}
or
(3, ) ndarray
```

- **marker_edge_width** (*float* or *list* of *float*, optional) – The width of the markers' edge. If *float*, this value will be used for all curves. If *list*, a value must be specified for each curve, thus it must have the same length as *y_axis*.
- **render_legend** (*bool*, optional) – If `True`, the legend will be rendered.
- **legend_title** (*str*, optional) – The title of the legend.
- **legend_font_name** (*See below, optional*) – The font of the legend. Example options

```
{'serif', 'sans-serif', 'cursive', 'fantasy', 'monospace'}
```

- **legend_font_style** ({'normal', 'italic', 'oblique'}, optional) – The font style of the legend.
- **legend_font_size** (*int*, optional) – The font size of the legend.
- **legend_font_weight** (*See below, optional*) – The font weight of the legend. Example options

```
{'ultralight', 'light', 'normal', 'regular', 'book', 'medium',
  'roman', 'semibold', 'demibold', 'demi', 'bold', 'heavy',
  'extra bold', 'black'}
```

• **legend_marker_scale** (*float*, optional) – The relative size of the legend markers with respect to the original

• **legend_location** (*int*, optional) – The location of the legend. The predefined values are:

'best'	0
'upper right'	1
'upper left'	2
'lower left'	3
'lower right'	4
'right'	5
'center left'	6
'center right'	7
'lower center'	8
'upper center'	9
'center'	10

• **legend_bbox_to_anchor** ((*float, float*), optional) – The bbox that the legend will be anchored.

• **legend_border_axes_pad** (*float*, optional) – The pad between the axes and legend border.

• **legend_n_columns** (*int*, optional) – The number of the legend's columns.

• **legend_horizontal_spacing** (*float*, optional) – The spacing between the columns.

• **legend_vertical_spacing** (*float*, optional) – The vertical space between the legend entries.

• **legend_border** (*bool*, optional) – If `True`, a frame will be drawn around the legend.

• **legend_border_padding** (*float*, optional) – The fractional whitespace inside the legend border.

• **legend_shadow** (*bool*, optional) – If `True`, a shadow will be drawn behind legend.

• **legend_rounded_corners** (*bool*, optional) – If `True`, the frame's corners will be rounded (fancybox).

• **render_axes** (*bool*, optional) – If `True`, the axes will be rendered.

• **axes_font_name** (*See below, optional*) – The font of the axes. Example options

```
{'serif', 'sans-serif', 'cursive', 'fantasy', 'monospace'}
```

• **axes_font_size** (*int*, optional) – The font size of the axes.

• **axes_font_style** ({'normal', 'italic', 'oblique'}, optional) – The font style of the axes.

• **axes_font_weight** (*See below, optional*) – The font weight of the axes. Example options

```
{'ultralight', 'light', 'normal', 'regular', 'book', 'medium',
  'roman', 'semibold', 'demibold', 'demi', 'bold', 'heavy',
  'extra bold', 'black'}
```

• **figure_size** ((*float, float*) or `None`, optional) – The size of the figure in inches.

• **render_grid** (*bool*, optional) – If `True`, the grid will be rendered.

• **grid_line_style** ({'–', '–', '–.', ':'}, optional) – The style of the grid lines.

• **grid_line_width** (*float*, optional) – The width of the grid lines.

Raises`ValueError` – `legend_entries` list has different length than `y_axis` list
Returns`viewer` (`GraphPlotter`) – The viewer object.

plot_gaussian_ellipses

```
menpo.visualize.plot_gaussian_ellipses(covariances, means, n_std=2,
                                       render_colour_bar=True,
                                       colour_bar_label='Normalized Standard De-
                                       viation', colour_map='jet', figure_id=None,
                                       new_figure=False, image_view=True,
                                       line_colour='r', line_style='-', line_width=1.0,
                                       render_markers=True, marker_edge_colour='k',
                                       marker_face_colour='k', marker_edge_width=1.0,
                                       marker_size=20, marker_style='o', ren-
                                       der_axes=False, axes_font_name='sans-serif',
                                       axes_font_size=10, axes_font_style='normal',
                                       axes_font_weight='normal', crop_proportion=0.1,
                                       figure_size=(10, 8))
```

Method that renders the Gaussian ellipses that correspond to a set of covariance matrices and mean vectors. Naturally, this only works for 2-dimensional random variables.

Parameters

- **covariances** (list of (2, 2) `ndarray`) – The covariance matrices that correspond to each ellipse.
- **means** (list of (2,) `ndarray`) – The mean vectors that correspond to each ellipse.
- **n_std** (float, optional) – This defines the size of the ellipses in terms of number of standard deviations.
- **render_colour_bar** (bool, optional) – If `True`, then the ellipses will be coloured based on their normalized standard deviations and a colour bar will also appear on the side. If `False`, then all the ellipses will have the same colour.
- **colour_bar_label** (str, optional) – The title of the colour bar. It only applies if `render_colour_bar` is `True`.
- **colour_map** (str, optional) – A valid Matplotlib colour map. For more info, please refer to matplotlib.cm.
- **figure_id** (object, optional) – The id of the figure to be used.
- **new_figure** (bool, optional) – If `True`, a new figure is created.
- **image_view** (bool, optional) – If `True` the ellipses will be rendered in the image coordinates system.
- **line_colour** (See Below, optional) – The colour of the lines of the ellipses. Example options:

```
{r, g, b, c, m, k, w}
or
(3, ) ndarray
```

- **line_style** ({`-`, `--`, `-.`, `:`}, optional) – The style of the lines of the ellipses.
- **line_width** (float, optional) – The width of the lines of the ellipses.
- **render_markers** (bool, optional) – If `True`, the centers of the ellipses will be rendered.
- **marker_style** (See Below, optional) – The style of the centers of the ellipses. Example options

```
{., ,, o, v, ^, <, >, +, x, D, d, s, p, *, h, H, 1, 2, 3, 4, 8}
```

- **marker_size** (int, optional) – The size of the centers of the ellipses in points².

•**marker_face_colour** (*See Below, optional*) – The face (filling) colour of the centers of the ellipses. Example options

```
{r, g, b, c, m, k, w}
or
(3, ) ndarray
```

•**marker_edge_colour** (*See Below, optional*) – The edge colour of the centers of the ellipses. Example options

```
{r, g, b, c, m, k, w}
or
(3, ) ndarray
```

•**marker_edge_width** (*float, optional*) – The edge width of the centers of the ellipses.

•**render_axes** (*bool, optional*) – If `True`, the axes will be rendered.

•**axes_font_name** (*See Below, optional*) – The font of the axes. Example options

```
{serif, sans-serif, cursive, fantasy, monospace}
```

•**axes_font_size** (*int, optional*) – The font size of the axes.

•**axes_font_style** (*{normal, italic, oblique}, optional*) – The font style of the axes.

•**axes_font_weight** (*See Below, optional*) – The font weight of the axes. Example options

```
{ultralight, light, normal, regular, book, medium, roman,
semibold, demibold, demi, bold, heavy, extra bold, black}
```

•**crop_proportion** (*float, optional*) – The proportion to be left around the centers' pointcloud.

•**figure_size** (*((float, float) tuple or None optional)*) – The size of the figure in inches.

Symbols

_compose_after_inplace()
 (menpo.transform.base.composable.ComposableTransform
 method), 313
 _compose_before_inplace()
 (menpo.transform.base.composable.ComposableTransform
 method), 313
 _transform_inplace() (menpo.transform.base.Transformable
 method), 312
 _view_2d() (menpo.image.Image method), 29
 _view_2d() (menpo.image.MaskedImage method), 64
 _view_2d() (menpo.shape.ColouredTriMesh method),
 235
 _view_2d() (menpo.shape.PointCloud method), 159
 _view_2d() (menpo.shape.PointDirectedGraph method),
 197
 _view_2d() (menpo.shape.PointTree method), 210
 _view_2d() (menpo.shape.PointUndirectedGraph
 method), 184
 _view_2d() (menpo.shape.TexturedTriMesh method),
 245
 _view_2d() (menpo.shape.TriMesh method), 225
 _view_landmarks_2d() (menpo.image.Image method), 31
 _view_landmarks_2d() (menpo.image.MaskedImage
 method), 65
 _view_landmarks_2d() (menpo.shape.ColouredTriMesh
 method), 236
 _view_landmarks_2d() (menpo.shape.PointCloud
 method), 160
 _view_landmarks_2d() (menpo.shape.PointDirectedGraph
 method), 199
 _view_landmarks_2d() (menpo.shape.PointTree method),
 212
 _view_landmarks_2d() (menpo.shape.PointUndirectedGraph
 method), 186
 _view_landmarks_2d() (menpo.shape.TexturedTriMesh
 method), 246
 _view_landmarks_2d() (menpo.shape.TriMesh method),
 226

A

Affine (class in menpo.transform), 260
 aligned_source() (menpo.transform.AlignmentAffine
 method), 284
 aligned_source() (menpo.transform.AlignmentRotation
 Transform method), 293
 aligned_source() (menpo.transform.AlignmentSimilarity
 method), 289
 aligned_source() (menpo.transform.AlignmentTranslation
 method), 297
 aligned_source() (menpo.transform.AlignmentUniformScale
 method), 301
 aligned_source() (menpo.transform.base.alignment.Alignment
 method), 316
 aligned_source() (menpo.transform.ThinPlateSplines
 method), 282
 Alignment (class in menpo.transform.base.alignment),
 315
 alignment_error() (menpo.transform.AlignmentAffine
 method), 284
 alignment_error() (menpo.transform.AlignmentRotation
 method), 293
 alignment_error() (menpo.transform.AlignmentSimilarity
 method), 289
 alignment_error() (menpo.transform.AlignmentTranslation
 method), 297
 alignment_error() (menpo.transform.AlignmentUniformScale
 method), 301
 alignment_error() (menpo.transform.base.alignment.Alignment
 method), 316
 alignment_error() (menpo.transform.ThinPlateSplines
 method), 282
 AlignmentAffine (class in menpo.transform), 284
 AlignmentRotation (class in menpo.transform), 293
 AlignmentSimilarity (class in menpo.transform), 288
 AlignmentTranslation (class in menpo.transform), 297
 AlignmentUniformScale (class in menpo.transform), 301
 all_true() (menpo.image.BooleanImage method), 48
 apply() (menpo.transform.Affine method), 260
 apply() (menpo.transform.AlignmentAffine method), 284

`apply()` (menpo.transform.AlignmentRotation method), 293

`apply()` (menpo.transform.AlignmentSimilarity method), 289

`apply()` (menpo.transform.AlignmentTranslation method), 297

`apply()` (menpo.transform.AlignmentUniformScale method), 301

`apply()` (menpo.transform.base.composable.ComposableTransform method), 313

`apply()` (menpo.transform.Homogeneous method), 256

`apply()` (menpo.transform.NonUniformScale method), 278

`apply()` (menpo.transform.R2LogR2RBF method), 308

`apply()` (menpo.transform.R2LogRRBF method), 309

`apply()` (menpo.transform.Rotation method), 267

`apply()` (menpo.transform.Similarity method), 264

`apply()` (menpo.transform.ThinPlateSplines method), 282

`apply()` (menpo.transform.Transform method), 311

`apply()` (menpo.transform.TransformChain method), 306

`apply()` (menpo.transform.Translation method), 271

`apply()` (menpo.transform.UniformScale method), 275

`apply_inplace()` (menpo.transform.Affine method), 260

`apply_inplace()` (menpo.transform.AlignmentAffine method), 285

`apply_inplace()` (menpo.transform.AlignmentRotation method), 293

`apply_inplace()` (menpo.transform.AlignmentSimilarity method), 289

`apply_inplace()` (menpo.transform.AlignmentTranslation method), 297

`apply_inplace()` (menpo.transform.AlignmentUniformScale method), 301

`apply_inplace()` (menpo.transform.base.composable.ComposableTransform method), 313

`apply_inplace()` (menpo.transform.Homogeneous method), 257

`apply_inplace()` (menpo.transform.NonUniformScale method), 279

`apply_inplace()` (menpo.transform.R2LogR2RBF method), 308

`apply_inplace()` (menpo.transform.R2LogRRBF method), 309

`apply_inplace()` (menpo.transform.Rotation method), 268

`apply_inplace()` (menpo.transform.Similarity method), 264

`apply_inplace()` (menpo.transform.ThinPlateSplines method), 282

`apply_inplace()` (menpo.transform.Transform method), 311

`apply_inplace()` (menpo.transform.TransformChain method), 306

`apply_inplace()` (menpo.transform.Translation method), 271

`apply_inplace()` (menpo.transform.UniformScale method), 275

`as_greyscale()` (menpo.image.BooleanImage method), 48

`as_greyscale()` (menpo.image.Image method), 34

`as_greyscale()` (menpo.image.MaskedImage method), 69

`as_histogram()` (menpo.image.BooleanImage method), 49

`as_histogram()` (menpo.image.Image method), 34

`as_histogram()` (menpo.image.MaskedImage method), 69

`as_masked()` (menpo.image.BooleanImage method), 49

`as_masked()` (menpo.image.Image method), 35

`as_masked()` (menpo.image.MaskedImage method), 70

`as_matrix()` (in module menpo.math), 128

`as_non_alignment()` (menpo.transform.AlignmentAffine method), 285

`as_non_alignment()` (menpo.transform.AlignmentRotation method), 293

`as_non_alignment()` (menpo.transform.AlignmentSimilarity method), 289

`as_non_alignment()` (menpo.transform.AlignmentTranslation method), 298

`as_non_alignment()` (menpo.transform.AlignmentUniformScale method), 301

`as_PILImage()` (menpo.image.BooleanImage method), 48

`as_PILImage()` (menpo.image.Image method), 33

`as_PILImage()` (menpo.image.MaskedImage method), 69

`as_pointgraph()` (menpo.shape.ColouredTriMesh method), 240

`as_pointgraph()` (menpo.shape.TexturedTriMesh method), 250

`as_pointgraph()` (menpo.shape.TriMesh method), 230

`as_unmasked()` (menpo.image.MaskedImage method), 70

`as_vector()` (menpo.transform.Affine method), 260

`as_vector()` (menpo.image.BooleanImage method), 49

`as_vector()` (menpo.image.Image method), 35

`as_vector()` (menpo.image.MaskedImage method), 70

`as_vector()` (menpo.shape.base.Shape method), 157

`as_vector()` (menpo.shape.ColouredTriMesh method), 240

`as_vector()` (menpo.shape.PointCloud method), 163

`as_vector()` (menpo.shape.PointDirectedGraph method), 202

`as_vector()` (menpo.shape.PointTree method), 215

`as_vector()` (menpo.shape.PointUndirectedGraph method), 189

`as_vector()` (menpo.shape.TexturedTriMesh method), 250

`as_vector()` (menpo.shape.TriMesh method), 230

`as_vector()` (menpo.transform.Affine method), 260

`as_vector()` (menpo.transform.AlignmentAffine method), 285

`as_vector()` (menpo.transform.AlignmentRotation method), 293

as_vector() (menpo.transform.AlignmentSimilarity method), 289

as_vector() (menpo.transform.AlignmentTranslation method), 298

as_vector() (menpo.transform.AlignmentUniformScale method), 302

as_vector() (menpo.transform.Homogeneous method), 257

as_vector() (menpo.transform.NonUniformScale method), 279

as_vector() (menpo.transform.Rotation method), 268

as_vector() (menpo.transform.Similarity method), 264

as_vector() (menpo.transform.Translation method), 271

as_vector() (menpo.transform.UniformScale method), 275

axis_and_angle_of_rotation() (menpo.transform.AlignmentRotation method), 293

axis_and_angle_of_rotation() (menpo.transform.Rotation method), 268

B

BooleanImage (class in menpo.image), 48

boundary_tri_index() (menpo.shape.ColouredTriMesh method), 240

boundary_tri_index() (menpo.shape.TexturedTriMesh method), 250

boundary_tri_index() (menpo.shape.TriMesh method), 230

bounding_box() (in module menpo.shape), 255

bounding_box() (menpo.shape.ColouredTriMesh method), 240

bounding_box() (menpo.shape.PointCloud method), 163

bounding_box() (menpo.shape.PointDirectedGraph method), 202

bounding_box() (menpo.shape.PointTree method), 215

bounding_box() (menpo.shape.PointUndirectedGraph method), 189

bounding_box() (menpo.shape.TexturedTriMesh method), 250

bounding_box() (menpo.shape.TriMesh method), 230

bounding_box_mirrored_to_bounding_box() (in module menpo.landmark), 102

bounding_box_to_bounding_box() (in module menpo.landmark), 102

bounds() (menpo.shape.ColouredTriMesh method), 240

bounds() (menpo.shape.PointCloud method), 164

bounds() (menpo.shape.PointDirectedGraph method), 202

bounds() (menpo.shape.PointTree method), 216

bounds() (menpo.shape.PointUndirectedGraph method), 189

bounds() (menpo.shape.TexturedTriMesh method), 250

bounds() (menpo.shape.TriMesh method), 230

bounds_false() (menpo.image.BooleanImage method), 49

bounds_true() (menpo.image.BooleanImage method), 50

build_mask_around_landmarks() (menpo.image.MaskedImage method), 70

bytes_str() (in module menpo.visualize), 324

C

car_streetscene_20_to_car_streetscene_view_0_8() (in module menpo.landmark), 119

car_streetscene_20_to_car_streetscene_view_1_14() (in module menpo.landmark), 120

car_streetscene_20_to_car_streetscene_view_2_10() (in module menpo.landmark), 121

car_streetscene_20_to_car_streetscene_view_3_14() (in module menpo.landmark), 121

car_streetscene_20_to_car_streetscene_view_4_14() (in module menpo.landmark), 122

car_streetscene_20_to_car_streetscene_view_5_10() (in module menpo.landmark), 123

car_streetscene_20_to_car_streetscene_view_6_14() (in module menpo.landmark), 123

car_streetscene_20_to_car_streetscene_view_7_8() (in module menpo.landmark), 124

centre() (menpo.image.BooleanImage method), 50

centre() (menpo.image.Image method), 35

centre() (menpo.image.MaskedImage method), 70

centre() (menpo.shape.ColouredTriMesh method), 240

centre() (menpo.shape.PointCloud method), 164

centre() (menpo.shape.PointDirectedGraph method), 202

centre() (menpo.shape.PointTree method), 216

centre() (menpo.shape.PointUndirectedGraph method), 189

centre() (menpo.shape.TexturedTriMesh method), 250

centre() (menpo.shape.TriMesh method), 230

centre_of_bounds() (menpo.shape.ColouredTriMesh method), 241

centre_of_bounds() (menpo.shape.PointCloud method), 164

centre_of_bounds() (menpo.shape.PointDirectedGraph method), 202

centre_of_bounds() (menpo.shape.PointTree method), 216

centre_of_bounds() (menpo.shape.PointUndirectedGraph method), 189

centre_of_bounds() (menpo.shape.TexturedTriMesh method), 251

centre_of_bounds() (menpo.shape.TriMesh method), 231

chain_graph() (in module menpo.shape), 224

children() (menpo.shape.DirectedGraph method), 173

children() (menpo.shape.PointDirectedGraph method), 202

children() (menpo.shape.PointTree method), 216

children() (menpo.shape.Tree method), 178

clear() (menpo.landmark.LandmarkGroup method), 99

`clear()` (`menpo.landmark.LandmarkManager` method), 98
`ColouredTriMesh` (class in `menpo.shape`), 234
`complete_graph()` (in module `menpo.shape`), 223
`component()` (`menpo.model.LinearVectorModel` method), 130
`component()` (`menpo.model.MeanLinearVectorModel` method), 132
`component()` (`menpo.model.PCAModel` method), 134
`component()` (`menpo.model.PCAVectorModel` method), 144
`component_vector()` (`menpo.model.PCAModel` method), 134
`components` (`menpo.model.LinearVectorModel` attribute), 131
`components` (`menpo.model.MeanLinearVectorModel` attribute), 133
`components` (`menpo.model.PCAModel` attribute), 143
`components` (`menpo.model.PCAVectorModel` attribute), 153
`ComposableTransform` (class in `menpo.transform.base.composable`), 313
`compose_after()` (`menpo.transform.Affine` method), 260
`compose_after()` (`menpo.transform.AlignmentAffine` method), 285
`compose_after()` (`menpo.transform.AlignmentRotation` method), 294
`compose_after()` (`menpo.transform.AlignmentSimilarity` method), 289
`compose_after()` (`menpo.transform.AlignmentTranslation` method), 298
`compose_after()` (`menpo.transform.AlignmentUniformScale` method), 302
`compose_after()` (`menpo.transform.base.composable.ComposableTransform` method), 313
`compose_after()` (`menpo.transform.Homogeneous` method), 257
`compose_after()` (`menpo.transform.NonUniformScale` method), 279
`compose_after()` (`menpo.transform.R2LogR2RBF` method), 308
`compose_after()` (`menpo.transform.R2LogRRBF` method), 310
`compose_after()` (`menpo.transform.Rotation` method), 268
`compose_after()` (`menpo.transform.Similarity` method), 264
`compose_after()` (`menpo.transform.ThinPlateSplines` method), 283
`compose_after()` (`menpo.transform.Transform` method), 311
`compose_after()` (`menpo.transform.TransformChain` method), 306
`compose_after()` (`menpo.transform.Translation` method), 272
`compose_after()` (`menpo.transform.UniformScale` method), 275
`compose_after_from_vector_inplace()` (`menpo.transform.base.composable.VComposable` method), 317
`compose_after_inplace()` (`menpo.transform.Affine` method), 260
`compose_after_inplace()` (`menpo.transform.AlignmentAffine` method), 285
`compose_after_inplace()` (`menpo.transform.AlignmentRotation` method), 294
`compose_after_inplace()` (`menpo.transform.AlignmentSimilarity` method), 290
`compose_after_inplace()` (`menpo.transform.AlignmentTranslation` method), 298
`compose_after_inplace()` (`menpo.transform.AlignmentUniformScale` method), 302
`compose_after_inplace()` (`menpo.transform.base.composable.ComposableTransform` method), 314
`compose_after_inplace()` (`menpo.transform.Homogeneous` method), 257
`compose_after_inplace()` (`menpo.transform.NonUniformScale` method), 279
`compose_after_inplace()` (`menpo.transform.Rotation` method), 268
`compose_after_inplace()` (`menpo.transform.Similarity` method), 264
`compose_after_inplace()` (`menpo.transform.TransformChain` method), 306
`compose_after_inplace()` (`menpo.transform.Translation` method), 272
`compose_after_inplace()` (`menpo.transform.UniformScale` method), 276
`compose_before()` (`menpo.transform.Affine` method), 261
`compose_before()` (`menpo.transform.AlignmentAffine` method), 285
`compose_before()` (`menpo.transform.AlignmentRotation` method), 294
`compose_before()` (`menpo.transform.AlignmentSimilarity` method), 290
`compose_before()` (`menpo.transform.AlignmentTranslation` method), 298
`compose_before()` (`menpo.transform.AlignmentUniformScale` method), 302
`compose_before()` (`menpo.transform.base.composable.ComposableTransform` method), 314
`compose_before()` (`menpo.transform.Homogeneous` method), 257
`compose_before()` (`menpo.transform.NonUniformScale` method), 279
`compose_before()` (`menpo.transform.R2LogR2RBF` method), 308
`compose_before()` (`menpo.transform.R2LogRRBF` method), 310

`compose_before()` (`menpo.transform.Rotation` method), 268
`compose_before()` (`menpo.transform.Similarity` method), 265
`compose_before()` (`menpo.transform.ThinPlateSplines` method), 283
`compose_before()` (`menpo.transform.Transform` method), 312
`compose_before()` (`menpo.transform.TransformChain` method), 306
`compose_before()` (`menpo.transform.Translation` method), 272
`compose_before()` (`menpo.transform.UniformScale` method), 276
`compose_before_inplace()` (`menpo.transform.Affine` method), 261
`compose_before_inplace()` (`menpo.transform.AlignmentAffine` method), 286
`compose_before_inplace()` (`menpo.transform.AlignmentRotation` method), 294
`compose_before_inplace()` (`menpo.transform.AlignmentSimilarity` method), 290
`compose_before_inplace()` (`menpo.transform.AlignmentTranslation` method), 298
`compose_before_inplace()` (`menpo.transform.AlignmentUniformScale` method), 302
`compose_before_inplace()` (`menpo.transform.base.composable.ComposableTransform` attribute), 314
`compose_before_inplace()` (`menpo.transform.Homogeneous` method), 258
`compose_before_inplace()` (`menpo.transform.NonUniformScale` method), 280
`compose_before_inplace()` (`menpo.transform.Rotation` method), 269
`compose_before_inplace()` (`menpo.transform.Similarity` method), 265
`compose_before_inplace()` (`menpo.transform.TransformChain` method), 307
`compose_before_inplace()` (`menpo.transform.Translation` method), 272
`compose_before_inplace()` (`menpo.transform.UniformScale` method), 276
`composes_inplace_with` (`menpo.transform.Affine` attribute), 262
`composes_inplace_with` (`menpo.transform.AlignmentAffine` attribute), 287
`composes_inplace_with` (`menpo.transform.AlignmentRotation` attribute), 296
`composes_inplace_with` (`menpo.transform.AlignmentSimilarity` attribute), 292
`composes_inplace_with` (`menpo.transform.AlignmentTranslation` attribute), 300
`composes_inplace_with` (`menpo.transform.AlignmentUniformScale` attribute), 304
`composes_inplace_with` (`menpo.transform.base.composable.ComposableTransform` attribute), 314
`composes_inplace_with` (`menpo.transform.Homogeneous` attribute), 259
`composes_inplace_with` (`menpo.transform.NonUniformScale` attribute), 281
`composes_inplace_with` (`menpo.transform.Rotation` attribute), 270
`composes_inplace_with` (`menpo.transform.Similarity` attribute), 266
`composes_inplace_with` (`menpo.transform.TransformChain` attribute), 307
`composes_inplace_with` (`menpo.transform.Translation` attribute), 274
`composes_inplace_with` (`menpo.transform.UniformScale` attribute), 277
`composes_with` (`menpo.transform.Affine` attribute), 263
`composes_with` (`menpo.transform.AlignmentAffine` attribute), 287
`composes_with` (`menpo.transform.AlignmentRotation` attribute), 296
`composes_with` (`menpo.transform.AlignmentSimilarity` attribute), 292
`composes_with` (`menpo.transform.AlignmentTranslation` attribute), 300
`composes_with` (`menpo.transform.AlignmentUniformScale` attribute), 304
`composes_with` (`menpo.transform.base.composable.ComposableTransform` attribute), 315
`composes_with` (`menpo.transform.Homogeneous` attribute), 259
`composes_with` (`menpo.transform.NonUniformScale` attribute), 281
`composes_with` (`menpo.transform.Rotation` attribute), 270
`composes_with` (`menpo.transform.Similarity` attribute), 266
`composes_with` (`menpo.transform.TransformChain` attribute), 307
`composes_with` (`menpo.transform.Translation` attribute), 274
`composes_with` (`menpo.transform.UniformScale` attribute), 278

`constrain_landmarks_to_bounds()`
 (menpo.image.BooleanImage method), 50
`constrain_landmarks_to_bounds()` (menpo.image.Image method), 35
`constrain_landmarks_to_bounds()`
 (menpo.image.MaskedImage method), 71
`constrain_mask_to_landmarks()`
 (menpo.image.MaskedImage method), 71
`constrain_points_to_bounds()`
 (menpo.image.BooleanImage method), 50
`constrain_points_to_bounds()` (menpo.image.Image method), 35
`constrain_points_to_bounds()`
 (menpo.image.MaskedImage method), 71
`constrain_to_landmarks()` (menpo.image.BooleanImage method), 50
`constrain_to_pointcloud()` (menpo.image.BooleanImage method), 51
`copy()` (menpo.base.Copyable method), 21
`copy()` (menpo.base.Targetable method), 23
`copy()` (menpo.base.Vectorizable method), 22
`copy()` (menpo.image.BooleanImage method), 51
`copy()` (menpo.image.Image method), 35
`copy()` (menpo.image.MaskedImage method), 71
`copy()` (menpo.landmark.Landmarkable method), 97
`copy()` (menpo.landmark.LandmarkGroup method), 99
`copy()` (menpo.landmark.LandmarkManager method), 98
`copy()` (menpo.model.LinearVectorModel method), 130
`copy()` (menpo.model.MeanLinearVectorModel method), 132
`copy()` (menpo.model.PCAModel method), 134
`copy()` (menpo.model.PCAVectorModel method), 145
`copy()` (menpo.shape.base.Shape method), 157
`copy()` (menpo.shape.ColouredTriMesh method), 241
`copy()` (menpo.shape.PointCloud method), 164
`copy()` (menpo.shape.PointDirectedGraph method), 203
`copy()` (menpo.shape.PointTree method), 216
`copy()` (menpo.shape.PointUndirectedGraph method), 189
`copy()` (menpo.shape.TexturedTriMesh method), 251
`copy()` (menpo.shape.TriMesh method), 231
`copy()` (menpo.transform.Affine method), 261
`copy()` (menpo.transform.AlignmentAffine method), 286
`copy()` (menpo.transform.AlignmentRotation method), 295
`copy()` (menpo.transform.AlignmentSimilarity method), 290
`copy()` (menpo.transform.AlignmentTranslation method), 299
`copy()` (menpo.transform.AlignmentUniformScale method), 303
`copy()` (menpo.transform.base.alignment.Alignment method), 316
`copy()` (menpo.transform.base.composable.ComposableTransform method), 314
`copy()` (menpo.transform.base.Transformable method), 312
`copy()` (menpo.transform.Homogeneous method), 258
`copy()` (menpo.transform.NonUniformScale method), 280
`copy()` (menpo.transform.R2LogR2RBF method), 309
`copy()` (menpo.transform.R2LogRRBF method), 310
`copy()` (menpo.transform.Rotation method), 269
`copy()` (menpo.transform.Similarity method), 265
`copy()` (menpo.transform.ThinPlateSplines method), 283
`copy()` (menpo.transform.Transform method), 312
`copy()` (menpo.transform.TransformChain method), 307
`copy()` (menpo.transform.Translation method), 273
`copy()` (menpo.transform.UniformScale method), 276
`Copyable` (class in menpo.base), 21
`crop()` (menpo.image.BooleanImage method), 51
`crop()` (menpo.image.Image method), 35
`crop()` (menpo.image.MaskedImage method), 71
`crop_to_landmarks()` (menpo.image.BooleanImage method), 52
`crop_to_landmarks()` (menpo.image.Image method), 36
`crop_to_landmarks()` (menpo.image.MaskedImage method), 72
`crop_to_landmarks_proportion()`
 (menpo.image.BooleanImage method), 52
`crop_to_landmarks_proportion()` (menpo.image.Image method), 36
`crop_to_landmarks_proportion()`
 (menpo.image.MaskedImage method), 72
`crop_to_pointcloud()` (menpo.image.BooleanImage method), 53
`crop_to_pointcloud()` (menpo.image.Image method), 37
`crop_to_pointcloud()` (menpo.image.MaskedImage method), 73
`crop_to_pointcloud_proportion()`
 (menpo.image.BooleanImage method), 53
`crop_to_pointcloud_proportion()` (menpo.image.Image method), 37
`crop_to_pointcloud_proportion()`
 (menpo.image.MaskedImage method), 73
`crop_to_true_mask()` (menpo.image.MaskedImage method), 74

D

`daisy()` (in module menpo.feature), 90
`data_dir_path()` (in module menpo.io), 29
`data_path_to()` (in module menpo.io), 29
`decompose()` (menpo.transform.Affine method), 261
`decompose()` (menpo.transform.AlignmentAffine method), 286
`decompose()` (menpo.transform.AlignmentRotation method), 295

- [decompose\(\)](#) (menpo.transform.AlignmentSimilarity method), 290
[decompose\(\)](#) (menpo.transform.AlignmentTranslation method), 299
[decompose\(\)](#) (menpo.transform.AlignmentUniformScale method), 303
[decompose\(\)](#) (menpo.transform.homogeneous.affine.DiscreteAffine method), 317
[decompose\(\)](#) (menpo.transform.NonUniformScale method), 280
[decompose\(\)](#) (menpo.transform.Rotation method), 269
[decompose\(\)](#) (menpo.transform.Similarity method), 265
[decompose\(\)](#) (menpo.transform.Translation method), 273
[decompose\(\)](#) (menpo.transform.UniformScale method), 276
[delaunay_graph\(\)](#) (in module menpo.shape), 224
[depth_of_vertex\(\)](#) (menpo.shape.PointTree method), 216
[depth_of_vertex\(\)](#) (menpo.shape.Tree method), 178
[diagonal\(\)](#) (menpo.image.BooleanImage method), 53
[diagonal\(\)](#) (menpo.image.Image method), 38
[diagonal\(\)](#) (menpo.image.MaskedImage method), 74
[dilate\(\)](#) (menpo.image.MaskedImage method), 74
[DirectedGraph](#) (class in menpo.shape), 171
[DiscreteAffine](#) (class in menpo.transform.homogeneous.affine), 317
[distance_to\(\)](#) (menpo.shape.ColouredTriMesh method), 241
[distance_to\(\)](#) (menpo.shape.PointCloud method), 164
[distance_to\(\)](#) (menpo.shape.PointDirectedGraph method), 203
[distance_to\(\)](#) (menpo.shape.PointTree method), 216
[distance_to\(\)](#) (menpo.shape.PointUndirectedGraph method), 190
[distance_to\(\)](#) (menpo.shape.TexturedTriMesh method), 251
[distance_to\(\)](#) (menpo.shape.TriMesh method), 231
[dot_inplace_left\(\)](#) (in module menpo.math), 127
[dot_inplace_right\(\)](#) (in module menpo.math), 127
[double_igo\(\)](#) (in module menpo.feature), 94
[dsift\(\)](#) (in module menpo.feature), 91
- ## E
- [edge_indices\(\)](#) (menpo.shape.ColouredTriMesh method), 241
[edge_indices\(\)](#) (menpo.shape.TexturedTriMesh method), 251
[edge_indices\(\)](#) (menpo.shape.TriMesh method), 231
[edge_lengths\(\)](#) (menpo.shape.ColouredTriMesh method), 241
[edge_lengths\(\)](#) (menpo.shape.TexturedTriMesh method), 251
[edge_lengths\(\)](#) (menpo.shape.TriMesh method), 231
[edge_vectors\(\)](#) (menpo.shape.ColouredTriMesh method), 241
[edge_vectors\(\)](#) (menpo.shape.TexturedTriMesh method), 251
[edge_vectors\(\)](#) (menpo.shape.TriMesh method), 231
[eigenvalue_decomposition\(\)](#) (in module menpo.math), 125
[eigenvalues](#) (menpo.model.PCAModel attribute), 144
[eigenvalues](#) (menpo.model.PCAVectorModel attribute), 153
[eigenvalues_cumulative_ratio\(\)](#) (menpo.model.PCAModel method), 135
[eigenvalues_cumulative_ratio\(\)](#) (menpo.model.PCAVectorModel method), 145
[eigenvalues_ratio\(\)](#) (menpo.model.PCAModel method), 135
[eigenvalues_ratio\(\)](#) (menpo.model.PCAVectorModel method), 145
[empty_graph\(\)](#) (in module menpo.shape), 223
[erode\(\)](#) (menpo.image.MaskedImage method), 74
[es\(\)](#) (in module menpo.feature), 88
[export_image\(\)](#) (in module menpo.io), 27
[export_landmark_file\(\)](#) (in module menpo.io), 27
[export_pickle\(\)](#) (in module menpo.io), 28
[extract_channels\(\)](#) (menpo.image.BooleanImage method), 54
[extract_channels\(\)](#) (menpo.image.Image method), 38
[extract_channels\(\)](#) (menpo.image.MaskedImage method), 74
[extract_patches\(\)](#) (menpo.image.BooleanImage method), 54
[extract_patches\(\)](#) (menpo.image.Image method), 38
[extract_patches\(\)](#) (menpo.image.MaskedImage method), 74
[extract_patches_around_landmarks\(\)](#) (menpo.image.BooleanImage method), 54
[extract_patches_around_landmarks\(\)](#) (menpo.image.Image method), 38
[extract_patches_around_landmarks\(\)](#) (menpo.image.MaskedImage method), 75
[eye_ibug_close_17_to_eye_ibug_close_17\(\)](#) (in module menpo.landmark), 112
[eye_ibug_close_17_to_eye_ibug_close_17_trimesh\(\)](#) (in module menpo.landmark), 113
[eye_ibug_open_38_to_eye_ibug_open_38\(\)](#) (in module menpo.landmark), 114
[eye_ibug_open_38_to_eye_ibug_open_38_trimesh\(\)](#) (in module menpo.landmark), 114
- ## F
- [face_bu3dfe_83_to_face_bu3dfe_83\(\)](#) (in module menpo.landmark), 112
[face_ibug_49_to_face_ibug_49\(\)](#) (in module menpo.landmark), 109

face_ibug_68_mirrored_to_face_ibug_68() (in module menpo.landmark), 109

face_ibug_68_to_face_ibug_49() (in module menpo.landmark), 103

face_ibug_68_to_face_ibug_49_trimesh() (in module menpo.landmark), 103

face_ibug_68_to_face_ibug_51() (in module menpo.landmark), 104

face_ibug_68_to_face_ibug_51_trimesh() (in module menpo.landmark), 105

face_ibug_68_to_face_ibug_65() (in module menpo.landmark), 105

face_ibug_68_to_face_ibug_66() (in module menpo.landmark), 106

face_ibug_68_to_face_ibug_66_trimesh() (in module menpo.landmark), 107

face_ibug_68_to_face_ibug_68() (in module menpo.landmark), 107

face_ibug_68_to_face_ibug_68_trimesh() (in module menpo.landmark), 108

face_imm_58_to_face_imm_58() (in module menpo.landmark), 110

face_lfpw_29_to_face_lfpw_29() (in module menpo.landmark), 111

false_indices() (menpo.image.BooleanImage method), 54

fast_dsift() (in module menpo.feature), 92

features_selection_widget() (in module menpo.feature), 96

find_all_paths() (menpo.shape.DirectedGraph method), 173

find_all_paths() (menpo.shape.PointDirectedGraph method), 203

find_all_paths() (menpo.shape.PointTree method), 217

find_all_paths() (menpo.shape.PointUndirectedGraph method), 190

find_all_paths() (menpo.shape.Tree method), 178

find_all_paths() (menpo.shape.UndirectedGraph method), 168

find_all_shortest_paths() (menpo.shape.DirectedGraph method), 173

find_all_shortest_paths() (menpo.shape.PointDirectedGraph method), 203

find_all_shortest_paths() (menpo.shape.PointTree method), 217

find_all_shortest_paths() (menpo.shape.PointUndirectedGraph method), 190

find_all_shortest_paths() (menpo.shape.Tree method), 178

find_all_shortest_paths() (menpo.shape.UndirectedGraph method), 168

find_path() (menpo.shape.DirectedGraph method), 173

find_path() (menpo.shape.PointDirectedGraph method), 203

find_path() (menpo.shape.PointTree method), 217

find_path() (menpo.shape.PointUndirectedGraph method), 190

find_path() (menpo.shape.Tree method), 179

find_path() (menpo.shape.UndirectedGraph method), 168

find_shortest_path() (menpo.shape.DirectedGraph method), 174

find_shortest_path() (menpo.shape.PointDirectedGraph method), 204

find_shortest_path() (menpo.shape.PointTree method), 217

find_shortest_path() (menpo.shape.PointUndirectedGraph method), 191

find_shortest_path() (menpo.shape.Tree method), 179

find_shortest_path() (menpo.shape.UndirectedGraph method), 169

from_mask() (menpo.shape.ColouredTriMesh method), 241

from_mask() (menpo.shape.PointCloud method), 164

from_mask() (menpo.shape.PointDirectedGraph method), 204

from_mask() (menpo.shape.PointTree method), 218

from_mask() (menpo.shape.PointUndirectedGraph method), 191

from_mask() (menpo.shape.TexturedTriMesh method), 251

from_mask() (menpo.shape.TriMesh method), 231

from_matrix() (in module menpo.math), 128

from_vector() (menpo.base.Vectorizable method), 22

from_vector() (menpo.image.BooleanImage method), 55

from_vector() (menpo.image.Image method), 39

from_vector() (menpo.image.MaskedImage method), 75

from_vector() (menpo.shape.base.Shape method), 157

from_vector() (menpo.shape.ColouredTriMesh method), 242

from_vector() (menpo.shape.PointCloud method), 164

from_vector() (menpo.shape.PointDirectedGraph method), 204

from_vector() (menpo.shape.PointTree method), 218

from_vector() (menpo.shape.PointUndirectedGraph method), 191

from_vector() (menpo.shape.TexturedTriMesh method), 252

from_vector() (menpo.shape.TriMesh method), 232

from_vector() (menpo.transform.Affine method), 262

from_vector() (menpo.transform.AlignmentAffine method), 286

from_vector() (menpo.transform.AlignmentRotation method), 295

from_vector() (menpo.transform.AlignmentSimilarity method), 291

from_vector() (menpo.transform.AlignmentTranslation method), 299

from_vector() (menpo.transform.AlignmentUniformScale method), 303

- from_vector() (menpo.transform.Homogeneous method), 258
- from_vector() (menpo.transform.NonUniformScale method), 280
- from_vector() (menpo.transform.Rotation method), 269
- from_vector() (menpo.transform.Similarity method), 265
- from_vector() (menpo.transform.Translation method), 273
- from_vector() (menpo.transform.UniformScale method), 277
- from_vector_inplace() (menpo.base.Vectorizable method), 22
- from_vector_inplace() (menpo.image.BooleanImage method), 55
- from_vector_inplace() (menpo.image.Image method), 39
- from_vector_inplace() (menpo.image.MaskedImage method), 75
- from_vector_inplace() (menpo.shape.base.Shape method), 158
- from_vector_inplace() (menpo.shape.ColouredTriMesh method), 242
- from_vector_inplace() (menpo.shape.PointCloud method), 165
- from_vector_inplace() (menpo.shape.PointDirectedGraph method), 204
- from_vector_inplace() (menpo.shape.PointTree method), 218
- from_vector_inplace() (menpo.shape.PointUndirectedGraph method), 191
- from_vector_inplace() (menpo.shape.TexturedTriMesh method), 252
- from_vector_inplace() (menpo.shape.TriMesh method), 232
- from_vector_inplace() (menpo.transform.Affine method), 262
- from_vector_inplace() (menpo.transform.AlignmentAffine method), 286
- from_vector_inplace() (menpo.transform.AlignmentRotation method), 295
- from_vector_inplace() (menpo.transform.AlignmentSimilarity method), 291
- from_vector_inplace() (menpo.transform.AlignmentTranslation method), 299
- from_vector_inplace() (menpo.transform.AlignmentUniformScale method), 303
- from_vector_inplace() (menpo.transform.Homogeneous method), 258
- from_vector_inplace() (menpo.transform.NonUniformScale method), 280
- from_vector_inplace() (menpo.transform.Rotation method), 269
- from_vector_inplace() (menpo.transform.Similarity method), 266
- from_vector_inplace() (menpo.transform.Translation method), 273
- from_vector_inplace() (menpo.transform.UniformScale method), 277
- ## G
- gaussian_filter() (in module menpo.feature), 87
- gaussian_pyramid() (menpo.image.BooleanImage method), 55
- gaussian_pyramid() (menpo.image.Image method), 39
- gaussian_pyramid() (menpo.image.MaskedImage method), 76
- GeneralizedProcrustesAnalysis (class in menpo.transform), 305
- get() (menpo.landmark.LandmarkGroup method), 99
- get() (menpo.landmark.LandmarkManager method), 98
- get_adjacency_list() (menpo.shape.DirectedGraph method), 174
- get_adjacency_list() (menpo.shape.PointDirectedGraph method), 205
- get_adjacency_list() (menpo.shape.PointTree method), 218
- get_adjacency_list() (menpo.shape.PointUndirectedGraph method), 191
- get_adjacency_list() (menpo.shape.Tree method), 179
- get_adjacency_list() (menpo.shape.UndirectedGraph method), 169
- get_figure() (menpo.visualize.MatplotlibRenderer method), 319
- get_figure() (menpo.visualize.Renderer method), 318
- glyph() (in module menpo.feature), 95
- GMRFModel (class in menpo.model), 153
- GMRFVectorModel (class in menpo.model), 155
- gradient() (in module menpo.feature), 87
- group_labels (menpo.landmark.LandmarkManager attribute), 99
- ## H
- h_matrix (menpo.transform.Affine attribute), 263
- h_matrix (menpo.transform.AlignmentAffine attribute), 287
- h_matrix (menpo.transform.AlignmentRotation attribute), 296
- h_matrix (menpo.transform.AlignmentSimilarity attribute), 292
- h_matrix (menpo.transform.AlignmentTranslation attribute), 300
- h_matrix (menpo.transform.AlignmentUniformScale attribute), 304
- h_matrix (menpo.transform.Homogeneous attribute), 259
- h_matrix (menpo.transform.NonUniformScale attribute), 281
- h_matrix (menpo.transform.Rotation attribute), 270
- h_matrix (menpo.transform.Similarity attribute), 266

`h_matrix` (menpo.transform.Translation attribute), 274
`h_matrix` (menpo.transform.UniformScale attribute), 278
`h_matrix_is_mutable` (menpo.transform.Affine attribute), 263
`h_matrix_is_mutable` (menpo.transform.AlignmentAffine attribute), 287
`h_matrix_is_mutable` (menpo.transform.AlignmentRotation attribute), 296
`h_matrix_is_mutable` (menpo.transform.AlignmentSimilarity attribute), 292
`h_matrix_is_mutable` (menpo.transform.AlignmentTranslation attribute), 300
`h_matrix_is_mutable` (menpo.transform.AlignmentUniformScale attribute), 304
`h_matrix_is_mutable` (menpo.transform.Homogeneous attribute), 259
`h_matrix_is_mutable` (menpo.transform.NonUniformScale attribute), 281
`h_matrix_is_mutable` (menpo.transform.Rotation attribute), 270
`h_matrix_is_mutable` (menpo.transform.Similarity attribute), 267
`h_matrix_is_mutable` (menpo.transform.Translation attribute), 274
`h_matrix_is_mutable` (menpo.transform.UniformScale attribute), 278
`h_points()` (menpo.shape.ColouredTriMesh method), 242
`h_points()` (menpo.shape.PointCloud method), 165
`h_points()` (menpo.shape.PointDirectedGraph method), 205
`h_points()` (menpo.shape.PointTree method), 218
`h_points()` (menpo.shape.PointUndirectedGraph method), 191
`h_points()` (menpo.shape.TexturedTriMesh method), 252
`h_points()` (menpo.shape.TriMesh method), 232
`hand_ibug_39_to_hand_ibug_39()` (in module `menpo.landmark`), 115
`has_cycles()` (menpo.shape.DirectedGraph method), 174
`has_cycles()` (menpo.shape.PointDirectedGraph method), 205
`has_cycles()` (menpo.shape.PointTree method), 218
`has_cycles()` (menpo.shape.PointUndirectedGraph method), 192
`has_cycles()` (menpo.shape.Tree method), 179
`has_cycles()` (menpo.shape.UndirectedGraph method), 169
`has_isolated_vertices()` (menpo.shape.DirectedGraph method), 174
`has_isolated_vertices()` (menpo.shape.PointDirectedGraph method), 205
`has_isolated_vertices()` (menpo.shape.PointTree method), 219
`has_isolated_vertices()` (menpo.shape.PointUndirectedGraph method), 192
`has_isolated_vertices()` (menpo.shape.Tree method), 179
`has_isolated_vertices()` (menpo.shape.UndirectedGraph method), 169
`has_landmarks` (menpo.image.BooleanImage attribute), 63
`has_landmarks` (menpo.image.Image attribute), 47
`has_landmarks` (menpo.image.MaskedImage attribute), 85
`has_landmarks` (menpo.landmark.Landmarkable attribute), 97
`has_landmarks` (menpo.landmark.LandmarkManager attribute), 99
`has_landmarks` (menpo.shape.base.Shape attribute), 158
`has_landmarks` (menpo.shape.ColouredTriMesh attribute), 244
`has_landmarks` (menpo.shape.PointCloud attribute), 166
`has_landmarks` (menpo.shape.PointDirectedGraph attribute), 208
`has_landmarks` (menpo.shape.PointTree attribute), 222
`has_landmarks` (menpo.shape.PointUndirectedGraph attribute), 194
`has_landmarks` (menpo.shape.TexturedTriMesh attribute), 254
`has_landmarks` (menpo.shape.TriMesh attribute), 234
`has_landmarks_outside_bounds` (menpo.image.BooleanImage attribute), 63
`has_landmarks_outside_bounds` (menpo.image.Image attribute), 47
`has_landmarks_outside_bounds` (menpo.image.MaskedImage attribute), 85
`has_nan_values()` (menpo.base.Vectorizable method), 22
`has_nan_values()` (menpo.image.BooleanImage method), 55
`has_nan_values()` (menpo.image.Image method), 39
`has_nan_values()` (menpo.image.MaskedImage method), 76
`has_nan_values()` (menpo.landmark.LandmarkGroup method), 99
`has_nan_values()` (menpo.shape.base.Shape method), 158
`has_nan_values()` (menpo.shape.ColouredTriMesh method), 242
`has_nan_values()` (menpo.shape.PointCloud method), 165
`has_nan_values()` (menpo.shape.PointDirectedGraph method), 205
`has_nan_values()` (menpo.shape.PointTree method), 219
`has_nan_values()` (menpo.shape.PointUndirectedGraph method), 192
`has_nan_values()` (menpo.shape.TexturedTriMesh method), 252
`has_nan_values()` (menpo.shape.TriMesh method), 232
`has_nan_values()` (menpo.transform.Affine method), 262

[has_nan_values\(\) \(menpo.transform.AlignmentAffine method\), 286](#)
[has_nan_values\(\) \(menpo.transform.AlignmentRotation method\), 295](#)
[has_nan_values\(\) \(menpo.transform.AlignmentSimilarity method\), 291](#)
[has_nan_values\(\) \(menpo.transform.AlignmentTranslation method\), 299](#)
[has_nan_values\(\) \(menpo.transform.AlignmentUniformScale method\), 303](#)
[has_nan_values\(\) \(menpo.transform.Homogeneous method\), 258](#)
[has_nan_values\(\) \(menpo.transform.NonUniformScale method\), 280](#)
[has_nan_values\(\) \(menpo.transform.Rotation method\), 269](#)
[has_nan_values\(\) \(menpo.transform.Similarity method\), 266](#)
[has_nan_values\(\) \(menpo.transform.Translation method\), 273](#)
[has_nan_values\(\) \(menpo.transform.UniformScale method\), 277](#)
[has_true_inverse \(menpo.transform.Affine attribute\), 263](#)
[has_true_inverse \(menpo.transform.AlignmentAffine attribute\), 287](#)
[has_true_inverse \(menpo.transform.AlignmentRotation attribute\), 296](#)
[has_true_inverse \(menpo.transform.AlignmentSimilarity attribute\), 292](#)
[has_true_inverse \(menpo.transform.AlignmentTranslation attribute\), 300](#)
[has_true_inverse \(menpo.transform.AlignmentUniformScale attribute\), 304](#)
[has_true_inverse \(menpo.transform.base.invertible.Invertible attribute\), 315](#)
[has_true_inverse \(menpo.transform.base.invertible.VInvertible attribute\), 318](#)
[has_true_inverse \(menpo.transform.Homogeneous attribute\), 259](#)
[has_true_inverse \(menpo.transform.NonUniformScale attribute\), 281](#)
[has_true_inverse \(menpo.transform.Rotation attribute\), 270](#)
[has_true_inverse \(menpo.transform.Similarity attribute\), 267](#)
[has_true_inverse \(menpo.transform.ThinPlateSplines attribute\), 283](#)
[has_true_inverse \(menpo.transform.Translation attribute\), 274](#)
[has_true_inverse \(menpo.transform.UniformScale attribute\), 278](#)
[height \(menpo.image.BooleanImage attribute\), 63](#)
[height \(menpo.image.Image attribute\), 47](#)
[height \(menpo.image.MaskedImage attribute\), 85](#)
[hellinger_vector_128_dsift\(\) \(in module menpo.feature\), 93](#)
[hog\(\) \(in module menpo.feature\), 89](#)
[Homogeneous \(class in menpo.transform\), 256](#)
[I](#)
[igo\(\) \(in module menpo.feature\), 87](#)
[Image \(class in menpo.image\), 29](#)
[image_paths\(\) \(in module menpo.io\), 28](#)
[ImageBoundaryError \(class in menpo.image\), 86](#)
[import_builtin_asset\(\) \(in module menpo.io\), 27](#)
[import_image\(\) \(in module menpo.io\), 24](#)
[import_images\(\) \(in module menpo.io\), 24](#)
[import_landmark_file\(\) \(in module menpo.io\), 25](#)
[import_landmark_files\(\) \(in module menpo.io\), 25](#)
[import_pickle\(\) \(in module menpo.io\), 26](#)
[import_pickles\(\) \(in module menpo.io\), 26](#)
[increment\(\) \(menpo.model.GMRFFModel method\), 154](#)
[increment\(\) \(menpo.model.GMRFFVectorModel method\), 156](#)
[increment\(\) \(menpo.model.PCAModel method\), 135](#)
[increment\(\) \(menpo.model.PCAVectorModel method\), 145](#)
[indices\(\) \(menpo.image.BooleanImage method\), 55](#)
[indices\(\) \(menpo.image.Image method\), 39](#)
[indices\(\) \(menpo.image.MaskedImage method\), 76](#)
[init_2d_grid\(\) \(menpo.shape.ColouredTriMesh method\), 242](#)
[init_2d_grid\(\) \(menpo.shape.PointCloud class method\), 165](#)
[init_2d_grid\(\) \(menpo.shape.PointDirectedGraph method\), 205](#)
[init_2d_grid\(\) \(menpo.shape.PointTree method\), 219](#)
[init_2d_grid\(\) \(menpo.shape.PointUndirectedGraph method\), 192](#)
[init_2d_grid\(\) \(menpo.shape.TexturedTriMesh method\), 252](#)
[init_2d_grid\(\) \(menpo.shape.TriMesh class method\), 232](#)
[init_blank\(\) \(menpo.image.BooleanImage class method\), 55](#)
[init_blank\(\) \(menpo.image.Image class method\), 39](#)
[init_blank\(\) \(menpo.image.MaskedImage class method\), 76](#)
[init_from_2d_ccw_angle\(\) \(menpo.transform.AlignmentRotation method\), 295](#)
[init_from_2d_ccw_angle\(\) \(menpo.transform.Rotation class method\), 269](#)
[init_from_components\(\) \(menpo.model.PCAModel class method\), 135](#)
[init_from_components\(\) \(menpo.model.PCAVectorModel class method\), 145](#)
[init_from_covariance_matrix\(\) \(menpo.model.PCAModel class method\),](#)

135
init_from_covariance_matrix()
 (menpo.model.PCAVectorModel class method), 145
init_from_edges() (menpo.shape.DirectedGraph method), 174
init_from_edges() (menpo.shape.PointDirectedGraph method), 205
init_from_edges() (menpo.shape.PointTree class method), 219
init_from_edges() (menpo.shape.PointUndirectedGraph class method), 192
init_from_edges() (menpo.shape.Tree class method), 179
init_from_edges() (menpo.shape.UndirectedGraph class method), 169
init_from_indices_mapping()
 (menpo.landmark.LandmarkGroup class method), 100
init_from_rolled_channels()
 (menpo.image.BooleanImage method), 55
init_from_rolled_channels() (menpo.image.Image class method), 40
init_from_rolled_channels()
 (menpo.image.MaskedImage class method), 76
init_identity() (menpo.transform.Affine class method), 262
init_identity() (menpo.transform.AlignmentAffine method), 287
init_identity() (menpo.transform.AlignmentRotation method), 295
init_identity() (menpo.transform.AlignmentSimilarity method), 291
init_identity() (menpo.transform.AlignmentTranslation method), 299
init_identity() (menpo.transform.AlignmentUniformScale method), 303
init_identity() (menpo.transform.Homogeneous class method), 258
init_identity() (menpo.transform.NonUniformScale class method), 280
init_identity() (menpo.transform.Rotation class method), 270
init_identity() (menpo.transform.Similarity class method), 266
init_identity() (menpo.transform.Translation class method), 273
init_identity() (menpo.transform.UniformScale class method), 277
init_with_all_label() (menpo.landmark.LandmarkGroup class method), 100
instance() (menpo.model.LinearVectorModel method), 130
instance() (menpo.model.MeanLinearVectorModel method), 132
instance() (menpo.model.PCAModel method), 136
instance() (menpo.model.PCAVectorModel method), 146
instance_vector() (menpo.model.PCAModel method), 136
instance_vectors() (menpo.model.LinearVectorModel method), 130
instance_vectors() (menpo.model.MeanLinearVectorModel method), 132
instance_vectors() (menpo.model.PCAModel method), 136
instance_vectors() (menpo.model.PCAVectorModel method), 146
inverse_noise_variance() (menpo.model.PCAModel method), 136
inverse_noise_variance()
 (menpo.model.PCAVectorModel method), 146
invert() (menpo.image.BooleanImage method), 56
Invertible (class in menpo.transform.base.invertible), 315
ipca() (in module menpo.math), 127
is_edge() (menpo.shape.DirectedGraph method), 176
is_edge() (menpo.shape.PointDirectedGraph method), 207
is_edge() (menpo.shape.PointTree method), 220
is_edge() (menpo.shape.PointUndirectedGraph method), 193
is_edge() (menpo.shape.Tree method), 180
is_edge() (menpo.shape.UndirectedGraph method), 170
is_leaf() (menpo.shape.PointTree method), 220
is_leaf() (menpo.shape.Tree method), 180
is_tree() (menpo.shape.DirectedGraph method), 176
is_tree() (menpo.shape.PointDirectedGraph method), 207
is_tree() (menpo.shape.PointTree method), 220
is_tree() (menpo.shape.PointUndirectedGraph method), 193
is_tree() (menpo.shape.Tree method), 180
is_tree() (menpo.shape.UndirectedGraph method), 170
isolated_vertices() (menpo.shape.DirectedGraph method), 176
isolated_vertices() (menpo.shape.PointDirectedGraph method), 207
isolated_vertices() (menpo.shape.PointTree method), 220
isolated_vertices() (menpo.shape.PointUndirectedGraph method), 193
isolated_vertices() (menpo.shape.Tree method), 181
isolated_vertices() (menpo.shape.UndirectedGraph method), 170
items() (menpo.landmark.LandmarkGroup method), 100
items() (menpo.landmark.LandmarkManager method), 98
items_matching() (menpo.landmark.LandmarkManager method), 98
iteritems() (menpo.landmark.LandmarkGroup method), 100

iteritems() (menpo.landmark.LandmarkManager method), 98

iterkeys() (menpo.landmark.LandmarkGroup method), 100

iterkeys() (menpo.landmark.LandmarkManager method), 98

itervalues() (menpo.landmark.LandmarkGroup method), 100

itervalues() (menpo.landmark.LandmarkManager method), 98

K

keys() (menpo.landmark.LandmarkGroup method), 100

keys() (menpo.landmark.LandmarkManager method), 98

keys_matching() (menpo.landmark.LandmarkManager method), 98

L

labeller() (in module menpo.landmark), 101

LabellingError (class in menpo.landmark), 97

labels (menpo.landmark.LandmarkGroup attribute), 101

landmark_file_paths() (in module menpo.io), 28

Landmarkable (class in menpo.landmark), 97

LandmarkableViewable (class in menpo.visualize), 319

LandmarkGroup (class in menpo.landmark), 99

LandmarkManager (class in menpo.landmark), 98

landmarks (menpo.image.BooleanImage attribute), 63

landmarks (menpo.image.Image attribute), 47

landmarks (menpo.image.MaskedImage attribute), 85

landmarks (menpo.landmark.Landmarkable attribute), 97

landmarks (menpo.shape.base.Shape attribute), 158

landmarks (menpo.shape.ColouredTriMesh attribute), 244

landmarks (menpo.shape.PointCloud attribute), 166

landmarks (menpo.shape.PointDirectedGraph attribute), 208

landmarks (menpo.shape.PointTree attribute), 222

landmarks (menpo.shape.PointUndirectedGraph attribute), 194

landmarks (menpo.shape.TexturedTriMesh attribute), 254

landmarks (menpo.shape.TriMesh attribute), 234

lbp() (in module menpo.feature), 88

leaves (menpo.shape.PointTree attribute), 222

leaves (menpo.shape.Tree attribute), 181

linear_component (menpo.transform.Affine attribute), 263

linear_component (menpo.transform.AlignmentAffine attribute), 288

linear_component (menpo.transform.AlignmentRotation attribute), 296

linear_component (menpo.transform.AlignmentSimilarity attribute), 292

linear_component (menpo.transform.AlignmentTranslation attribute), 300

linear_component (menpo.transform.AlignmentUniformScale attribute), 304

linear_component (menpo.transform.NonUniformScale attribute), 281

linear_component (menpo.transform.Rotation attribute), 271

linear_component (menpo.transform.Similarity attribute), 267

linear_component (menpo.transform.Translation attribute), 274

linear_component (menpo.transform.UniformScale attribute), 278

LinearVectorModel (class in menpo.model), 130

lms (menpo.landmark.LandmarkGroup attribute), 101

log_gabor() (in module menpo.math), 128

ls_builtin_assets() (in module menpo.io), 29

M

mahalanobis_distance() (menpo.model.GMRFModel method), 155

mahalanobis_distance() (menpo.model.GMRFVectorModel method), 157

mask (menpo.image.BooleanImage attribute), 63

masked_pixels() (menpo.image.MaskedImage method), 76

MaskedImage (class in menpo.image), 64

MatplotlibRenderer (class in menpo.visualize), 319

maximum_depth (menpo.shape.PointTree attribute), 222

maximum_depth (menpo.shape.Tree attribute), 182

mean() (menpo.model.GMRFModel method), 155

mean() (menpo.model.GMRFVectorModel method), 157

mean() (menpo.model.MeanLinearVectorModel method), 133

mean() (menpo.model.PCAModel method), 137

mean() (menpo.model.PCAVectorModel method), 146

mean_aligned_shape() (menpo.transform.GeneralizedProcrustesAnalysis method), 305

mean_alignment_error() (menpo.transform.GeneralizedProcrustesAnalysis method), 305

mean_edge_length() (menpo.shape.ColouredTriMesh method), 242

mean_edge_length() (menpo.shape.TexturedTriMesh method), 252

mean_edge_length() (menpo.shape.TriMesh method), 232

mean_pointcloud() (in module menpo.shape), 255

mean_tri_area() (menpo.shape.ColouredTriMesh method), 242

mean_tri_area() (menpo.shape.TexturedTriMesh method), 252

mean_tri_area() (menpo.shape.TriMesh method), 232

mean_vector (menpo.model.PCAModel attribute), 144

MeanLinearVectorModel (class in menpo.model), 132

menpo_src_dir_path() (in module menpo.base), 23

MenpoDeprecationWarning (class in menpo.base), 24
minimum_spanning_tree()
 (menpo.shape.PointUndirectedGraph method),
 193
minimum_spanning_tree()
 (menpo.shape.UndirectedGraph method),
 170
mirror() (menpo.image.BooleanImage method), 56
mirror() (menpo.image.Image method), 40
mirror() (menpo.image.MaskedImage method), 77
MultipleAlignment (class in
 menpo.transform.groupalign.base), 316

N

n_active_components (menpo.model.PCAModel attribute), 144
n_active_components (menpo.model.PCAVectorModel attribute), 153
n_centres (menpo.transform.R2LogR2RBF attribute), 309
n_centres (menpo.transform.R2LogRRBF attribute), 310
n_channels (menpo.image.BooleanImage attribute), 63
n_channels (menpo.image.Image attribute), 47
n_channels (menpo.image.MaskedImage attribute), 85
n_children() (menpo.shape.DirectedGraph method), 176
n_children() (menpo.shape.PointDirectedGraph method), 207
n_children() (menpo.shape.PointTree method), 220
n_children() (menpo.shape.Tree method), 181
n_components (menpo.model.LinearVectorModel attribute), 131
n_components (menpo.model.MeanLinearVectorModel attribute), 134
n_components (menpo.model.PCAModel attribute), 144
n_components (menpo.model.PCAVectorModel attribute), 153
n_dims (menpo.base.Targetable attribute), 23
n_dims (menpo.image.BooleanImage attribute), 63
n_dims (menpo.image.Image attribute), 47
n_dims (menpo.image.MaskedImage attribute), 85
n_dims (menpo.landmark.LandmarkGroup attribute), 101
n_dims (menpo.landmark.LandmarkManager attribute), 99
n_dims (menpo.shape.ColouredTriMesh attribute), 244
n_dims (menpo.shape.PointCloud attribute), 166
n_dims (menpo.shape.PointDirectedGraph attribute), 209
n_dims (menpo.shape.PointTree attribute), 222
n_dims (menpo.shape.PointUndirectedGraph attribute), 195
n_dims (menpo.shape.TexturedTriMesh attribute), 254
n_dims (menpo.shape.TriMesh attribute), 234
n_dims (menpo.transform.Affine attribute), 263
n_dims (menpo.transform.AlignmentAffine attribute), 288

n_dims (menpo.transform.AlignmentRotation attribute), 296
n_dims (menpo.transform.AlignmentSimilarity attribute), 292
n_dims (menpo.transform.AlignmentTranslation attribute), 300
n_dims (menpo.transform.AlignmentUniformScale attribute), 304
n_dims (menpo.transform.base.alignment.Alignment attribute), 316
n_dims (menpo.transform.base.composable.ComposableTransform attribute), 315
n_dims (menpo.transform.Homogeneous attribute), 259
n_dims (menpo.transform.NonUniformScale attribute), 281
n_dims (menpo.transform.R2LogR2RBF attribute), 309
n_dims (menpo.transform.R2LogRRBF attribute), 310
n_dims (menpo.transform.Rotation attribute), 271
n_dims (menpo.transform.Similarity attribute), 267
n_dims (menpo.transform.ThinPlateSplines attribute), 283
n_dims (menpo.transform.Transform attribute), 312
n_dims (menpo.transform.TransformChain attribute), 307
n_dims (menpo.transform.Translation attribute), 274
n_dims (menpo.transform.UniformScale attribute), 278
n_dims() (menpo.landmark.Landmarkable method), 97
n_dims() (menpo.shape.base.Shape method), 158
n_dims_output (menpo.transform.Affine attribute), 263
n_dims_output (menpo.transform.AlignmentAffine attribute), 288
n_dims_output (menpo.transform.AlignmentRotation attribute), 296
n_dims_output (menpo.transform.AlignmentSimilarity attribute), 292
n_dims_output (menpo.transform.AlignmentTranslation attribute), 300
n_dims_output (menpo.transform.AlignmentUniformScale attribute), 304
n_dims_output (menpo.transform.base.composable.ComposableTransform attribute), 315
n_dims_output (menpo.transform.Homogeneous attribute), 259
n_dims_output (menpo.transform.NonUniformScale attribute), 281
n_dims_output (menpo.transform.R2LogR2RBF attribute), 309
n_dims_output (menpo.transform.R2LogRRBF attribute), 310
n_dims_output (menpo.transform.Rotation attribute), 271
n_dims_output (menpo.transform.Similarity attribute), 267
n_dims_output (menpo.transform.ThinPlateSplines attribute), 283

- [n_dims_output \(menpo.transform.Transform attribute\), 312](#)
- [n_dims_output \(menpo.transform.TransformChain attribute\), 307](#)
- [n_dims_output \(menpo.transform.Translation attribute\), 274](#)
- [n_dims_output \(menpo.transform.UniformScale attribute\), 278](#)
- [n_edges \(menpo.shape.DirectedGraph attribute\), 176](#)
- [n_edges \(menpo.shape.PointDirectedGraph attribute\), 209](#)
- [n_edges \(menpo.shape.PointTree attribute\), 222](#)
- [n_edges \(menpo.shape.PointUndirectedGraph attribute\), 195](#)
- [n_edges \(menpo.shape.Tree attribute\), 182](#)
- [n_edges \(menpo.shape.UndirectedGraph attribute\), 171](#)
- [n_elements \(menpo.image.BooleanImage attribute\), 63](#)
- [n_elements \(menpo.image.Image attribute\), 47](#)
- [n_elements \(menpo.image.MaskedImage attribute\), 85](#)
- [n_false\(\) \(menpo.image.BooleanImage method\), 56](#)
- [n_false_elements\(\) \(menpo.image.MaskedImage method\), 77](#)
- [n_false_pixels\(\) \(menpo.image.MaskedImage method\), 77](#)
- [n_features \(menpo.model.LinearVectorModel attribute\), 131](#)
- [n_features \(menpo.model.MeanLinearVectorModel attribute\), 134](#)
- [n_features \(menpo.model.PCAModel attribute\), 144](#)
- [n_features \(menpo.model.PCAVectorModel attribute\), 153](#)
- [n_groups \(menpo.landmark.LandmarkManager attribute\), 99](#)
- [n_labels \(menpo.landmark.LandmarkGroup attribute\), 101](#)
- [n_landmark_groups \(menpo.image.BooleanImage attribute\), 63](#)
- [n_landmark_groups \(menpo.image.Image attribute\), 47](#)
- [n_landmark_groups \(menpo.image.MaskedImage attribute\), 85](#)
- [n_landmark_groups \(menpo.landmark.Landmarkable attribute\), 97](#)
- [n_landmark_groups \(menpo.shape.base.Shape attribute\), 158](#)
- [n_landmark_groups \(menpo.shape.ColouredTriMesh attribute\), 244](#)
- [n_landmark_groups \(menpo.shape.PointCloud attribute\), 166](#)
- [n_landmark_groups \(menpo.shape.PointDirectedGraph attribute\), 209](#)
- [n_landmark_groups \(menpo.shape.PointTree attribute\), 222](#)
- [n_landmark_groups \(menpo.shape.PointUndirectedGraph attribute\), 195](#)
- [n_landmark_groups \(menpo.shape.TexturedTriMesh attribute\), 254](#)
- [n_landmark_groups \(menpo.shape.TriMesh attribute\), 234](#)
- [n_landmarks \(menpo.landmark.LandmarkGroup attribute\), 101](#)
- [n_leaves \(menpo.shape.PointTree attribute\), 222](#)
- [n_leaves \(menpo.shape.Tree attribute\), 182](#)
- [n_neighbours\(\) \(menpo.shape.PointUndirectedGraph method\), 193](#)
- [n_neighbours\(\) \(menpo.shape.UndirectedGraph method\), 171](#)
- [n_parameters \(menpo.base.Vectorizable attribute\), 22](#)
- [n_parameters \(menpo.image.BooleanImage attribute\), 63](#)
- [n_parameters \(menpo.image.Image attribute\), 47](#)
- [n_parameters \(menpo.image.MaskedImage attribute\), 85](#)
- [n_parameters \(menpo.shape.base.Shape attribute\), 158](#)
- [n_parameters \(menpo.shape.ColouredTriMesh attribute\), 244](#)
- [n_parameters \(menpo.shape.PointCloud attribute\), 166](#)
- [n_parameters \(menpo.shape.PointDirectedGraph attribute\), 209](#)
- [n_parameters \(menpo.shape.PointTree attribute\), 222](#)
- [n_parameters \(menpo.shape.PointUndirectedGraph attribute\), 195](#)
- [n_parameters \(menpo.shape.TexturedTriMesh attribute\), 254](#)
- [n_parameters \(menpo.shape.TriMesh attribute\), 234](#)
- [n_parameters \(menpo.transform.Affine attribute\), 263](#)
- [n_parameters \(menpo.transform.AlignmentAffine attribute\), 288](#)
- [n_parameters \(menpo.transform.AlignmentSimilarity attribute\), 292](#)
- [n_parameters \(menpo.transform.AlignmentTranslation attribute\), 300](#)
- [n_parameters \(menpo.transform.AlignmentUniformScale attribute\), 304](#)
- [n_parameters \(menpo.transform.Homogeneous attribute\), 259](#)
- [n_parameters \(menpo.transform.NonUniformScale attribute\), 281](#)
- [n_parameters \(menpo.transform.Similarity attribute\), 267](#)
- [n_parameters \(menpo.transform.Translation attribute\), 274](#)
- [n_parameters \(menpo.transform.UniformScale attribute\), 278](#)
- [n_parents\(\) \(menpo.shape.DirectedGraph method\), 176](#)
- [n_parents\(\) \(menpo.shape.PointDirectedGraph method\), 207](#)
- [n_parents\(\) \(menpo.shape.PointTree method\), 220](#)
- [n_parents\(\) \(menpo.shape.Tree method\), 181](#)
- [n_paths\(\) \(menpo.shape.DirectedGraph method\), 176](#)
- [n_paths\(\) \(menpo.shape.PointDirectedGraph method\), 207](#)

`n_paths()` (menpo.shape.PointTree method), 220
`n_paths()` (menpo.shape.PointUndirectedGraph method), 194
`n_paths()` (menpo.shape.Tree method), 181
`n_paths()` (menpo.shape.UndirectedGraph method), 171
`n_pixels` (menpo.image.BooleanImage attribute), 63
`n_pixels` (menpo.image.Image attribute), 47
`n_pixels` (menpo.image.MaskedImage attribute), 85
`n_points` (menpo.base.Targetable attribute), 23
`n_points` (menpo.shape.ColouredTriMesh attribute), 244
`n_points` (menpo.shape.PointCloud attribute), 166
`n_points` (menpo.shape.PointDirectedGraph attribute), 209
`n_points` (menpo.shape.PointTree attribute), 222
`n_points` (menpo.shape.PointUndirectedGraph attribute), 195
`n_points` (menpo.shape.TexturedTriMesh attribute), 254
`n_points` (menpo.shape.TriMesh attribute), 234
`n_points` (menpo.transform.AlignmentAffine attribute), 288
`n_points` (menpo.transform.AlignmentRotation attribute), 296
`n_points` (menpo.transform.AlignmentSimilarity attribute), 292
`n_points` (menpo.transform.AlignmentTranslation attribute), 300
`n_points` (menpo.transform.AlignmentUniformScale attribute), 304
`n_points` (menpo.transform.base.alignment.Alignment attribute), 316
`n_points` (menpo.transform.ThinPlateSplines attribute), 283
`n_tris` (menpo.shape.ColouredTriMesh attribute), 244
`n_tris` (menpo.shape.TexturedTriMesh attribute), 254
`n_tris` (menpo.shape.TriMesh attribute), 234
`n_true()` (menpo.image.BooleanImage method), 56
`n_true_elements()` (menpo.image.MaskedImage method), 77
`n_true_pixels()` (menpo.image.MaskedImage method), 77
`n_vertices` (menpo.shape.DirectedGraph attribute), 176
`n_vertices` (menpo.shape.PointDirectedGraph attribute), 209
`n_vertices` (menpo.shape.PointTree attribute), 222
`n_vertices` (menpo.shape.PointUndirectedGraph attribute), 195
`n_vertices` (menpo.shape.Tree attribute), 182
`n_vertices` (menpo.shape.UndirectedGraph attribute), 171
`n_vertices_at_depth()` (menpo.shape.PointTree method), 220
`n_vertices_at_depth()` (menpo.shape.Tree method), 181
`name_of_callable()` (in module menpo.base), 23
`neighbours()` (menpo.shape.PointUndirectedGraph method), 194
`neighbours()` (menpo.shape.UndirectedGraph method), 171
`no_op()` (in module menpo.feature), 86
`noise_variance()` (menpo.model.PCAModel method), 137
`noise_variance()` (menpo.model.PCAVectorModel method), 147
`noise_variance_ratio()` (menpo.model.PCAModel method), 137
`noise_variance_ratio()` (menpo.model.PCAVectorModel method), 147
`NonUniformScale` (class in menpo.transform), 278
`norm()` (menpo.shape.ColouredTriMesh method), 242
`norm()` (menpo.shape.PointCloud method), 165
`norm()` (menpo.shape.PointDirectedGraph method), 207
`norm()` (menpo.shape.PointTree method), 221
`norm()` (menpo.shape.PointUndirectedGraph method), 194
`norm()` (menpo.shape.TexturedTriMesh method), 252
`norm()` (menpo.shape.TriMesh method), 232
`normalize_norm()` (menpo.image.BooleanImage method), 56
`normalize_norm()` (menpo.image.Image method), 40
`normalize_norm()` (menpo.image.MaskedImage method), 77
`normalize_norm_inplace()` (menpo.image.BooleanImage method), 56
`normalize_norm_inplace()` (menpo.image.Image method), 40
`normalize_norm_inplace()` (menpo.image.MaskedImage method), 77
`normalize_std()` (menpo.image.BooleanImage method), 56
`normalize_std()` (menpo.image.Image method), 40
`normalize_std()` (menpo.image.MaskedImage method), 77
`normalize_std_inplace()` (menpo.image.BooleanImage method), 56
`normalize_std_inplace()` (menpo.image.Image method), 40
`normalize_std_inplace()` (menpo.image.MaskedImage method), 78

O

`original_variance()` (menpo.model.PCAModel method), 137
`original_variance()` (menpo.model.PCAVectorModel method), 147
`orthonormalize_against_inplace()` (menpo.model.LinearVectorModel method), 130
`orthonormalize_against_inplace()` (menpo.model.MeanLinearVectorModel method), 133

orthonormalize_against_inplace()
 (menpo.model.PCAModel method), 137
 orthonormalize_against_inplace()
 (menpo.model.PCAVectorModel method), 147
 orthonormalize_inplace()
 (menpo.model.LinearVectorModel method), 131
 orthonormalize_inplace()
 (menpo.model.MeanLinearVectorModel method), 133
 orthonormalize_inplace() (menpo.model.PCAModel method), 137
 orthonormalize_inplace()
 (menpo.model.PCAVectorModel method), 147
 OutOfMaskSampleError (class in menpo.image), 86

P

parent() (menpo.shape.PointTree method), 221
 parent() (menpo.shape.Tree method), 181
 parents() (menpo.shape.DirectedGraph method), 176
 parents() (menpo.shape.PointDirectedGraph method), 207
 parents() (menpo.shape.PointTree method), 221
 parents() (menpo.shape.Tree method), 181
 pca() (in module menpo.math), 126
 pcacov() (in module menpo.math), 126
 PCAModel (class in menpo.model), 134
 PCAVectorModel (class in menpo.model), 144
 PiecewiseAffine (in module menpo.transform), 284
 plot_curve() (in module menpo.visualize), 325
 plot_eigenvalues() (menpo.model.PCAModel method), 137
 plot_eigenvalues() (menpo.model.PCAVectorModel method), 147
 plot_eigenvalues_cumulative_ratio()
 (menpo.model.PCAModel method), 138
 plot_eigenvalues_cumulative_ratio()
 (menpo.model.PCAVectorModel method), 148
 plot_eigenvalues_cumulative_ratio_widget()
 (menpo.model.PCAModel method), 140
 plot_eigenvalues_cumulative_ratio_widget()
 (menpo.model.PCAVectorModel method), 150
 plot_eigenvalues_ratio() (menpo.model.PCAModel method), 140
 plot_eigenvalues_ratio() (menpo.model.PCAVectorModel method), 150
 plot_eigenvalues_ratio_widget()
 (menpo.model.PCAModel method), 141
 plot_eigenvalues_ratio_widget()
 (menpo.model.PCAVectorModel method), 151
 plot_eigenvalues_widget() (menpo.model.PCAModel method), 141
 plot_eigenvalues_widget()
 (menpo.model.PCAVectorModel method), 151
 plot_gaussian_ellipses() (in module menpo.visualize), 328
 PointCloud (class in menpo.shape), 158
 PointDirectedGraph (class in menpo.shape), 195
 PointTree (class in menpo.shape), 209
 PointUndirectedGraph (class in menpo.shape), 182
 pop() (menpo.landmark.LandmarkGroup method), 100
 pop() (menpo.landmark.LandmarkManager method), 98
 popitem() (menpo.landmark.LandmarkGroup method), 100
 popitem() (menpo.landmark.LandmarkManager method), 98
 pose_flic_11_to_pose_flic_11() (in module menpo.landmark), 116
 pose_human36M_32_to_pose_human36M_17() (in module menpo.landmark), 116
 pose_human36M_32_to_pose_human36M_32() (in module menpo.landmark), 117
 pose_lsp_14_to_pose_lsp_14() (in module menpo.landmark), 118
 pose_stickmen_12_to_pose_stickmen_12() (in module menpo.landmark), 118
 principal_components_analysis()
 (menpo.model.GMRFModel method), 155
 principal_components_analysis()
 (menpo.model.GMRFVectorModel method), 157
 print_dynamic() (in module menpo.visualize), 324
 print_progress() (in module menpo.visualize), 323
 progress_bar_str() (in module menpo.visualize), 324
 project() (menpo.model.LinearVectorModel method), 131
 project() (menpo.model.MeanLinearVectorModel method), 133
 project() (menpo.model.PCAModel method), 142
 project() (menpo.model.PCAVectorModel method), 152
 project_out() (menpo.model.LinearVectorModel method), 131
 project_out() (menpo.model.MeanLinearVectorModel method), 133
 project_out() (menpo.model.PCAModel method), 142
 project_out() (menpo.model.PCAVectorModel method), 152
 project_out_vector() (menpo.model.PCAModel method), 142
 project_out_vectors() (menpo.model.LinearVectorModel method), 131

`project_out_vectors()` (`menpo.model.MeanLinearVectorModel` method), 133

`project_out_vectors()` (`menpo.model.PCAModel` method), 142

`project_out_vectors()` (`menpo.model.PCAVectorModel` method), 152

`project_vector()` (`menpo.model.PCAModel` method), 142

`project_vectors()` (`menpo.model.LinearVectorModel` method), 131

`project_vectors()` (`menpo.model.MeanLinearVectorModel` method), 133

`project_vectors()` (`menpo.model.PCAModel` method), 142

`project_vectors()` (`menpo.model.PCAVectorModel` method), 152

`project_whitened()` (`menpo.model.PCAModel` method), 142

`project_whitened()` (`menpo.model.PCAVectorModel` method), 152

`project_whitened_vector()` (`menpo.model.PCAModel` method), 142

`proportion_false()` (`menpo.image.BooleanImage` method), 56

`proportion_true()` (`menpo.image.BooleanImage` method), 56

`pseudoinverse()` (`menpo.transform.Affine` method), 262

`pseudoinverse()` (`menpo.transform.AlignmentAffine` method), 287

`pseudoinverse()` (`menpo.transform.AlignmentRotation` method), 295

`pseudoinverse()` (`menpo.transform.AlignmentSimilarity` method), 291

`pseudoinverse()` (`menpo.transform.AlignmentTranslation` method), 299

`pseudoinverse()` (`menpo.transform.AlignmentUniformScale` method), 303

`pseudoinverse()` (`menpo.transform.base.invertible.Invertible` method), 315

`pseudoinverse()` (`menpo.transform.base.invertible.VInvertible` method), 317

`pseudoinverse()` (`menpo.transform.Homogeneous` method), 258

`pseudoinverse()` (`menpo.transform.NonUniformScale` method), 280

`pseudoinverse()` (`menpo.transform.Rotation` method), 270

`pseudoinverse()` (`menpo.transform.Similarity` method), 266

`pseudoinverse()` (`menpo.transform.ThinPlateSplines` method), 283

`pseudoinverse()` (`menpo.transform.Translation` method), 273

`pseudoinverse()` (`menpo.transform.UniformScale` method), 277

`pseudoinverse_vector()` (`menpo.transform.Affine` method), 262

`pseudoinverse_vector()` (`menpo.transform.AlignmentAffine` method), 287

`pseudoinverse_vector()` (`menpo.transform.AlignmentRotation` method), 295

`pseudoinverse_vector()` (`menpo.transform.AlignmentSimilarity` method), 291

`pseudoinverse_vector()` (`menpo.transform.AlignmentTranslation` method), 299

`pseudoinverse_vector()` (`menpo.transform.AlignmentUniformScale` method), 303

`pseudoinverse_vector()` (`menpo.transform.base.invertible.VInvertible` method), 317

`pseudoinverse_vector()` (`menpo.transform.Homogeneous` method), 259

`pseudoinverse_vector()` (`menpo.transform.NonUniformScale` method), 281

`pseudoinverse_vector()` (`menpo.transform.Rotation` method), 270

`pseudoinverse_vector()` (`menpo.transform.Similarity` method), 266

`pseudoinverse_vector()` (`menpo.transform.Translation` method), 273

`pseudoinverse_vector()` (`menpo.transform.UniformScale` method), 277

`pyramid()` (`menpo.image.BooleanImage` method), 57

`pyramid()` (`menpo.image.Image` method), 40

`pyramid()` (`menpo.image.MaskedImage` method), 78

R

`R2LogR2RBF` (class in `menpo.transform`), 308

`R2LogRRBF` (class in `menpo.transform`), 309

`range()` (`menpo.shape.ColouredTriMesh` method), 243

`range()` (`menpo.shape.PointCloud` method), 165

`range()` (`menpo.shape.PointDirectedGraph` method), 208

`range()` (`menpo.shape.PointTree` method), 221

`range()` (`menpo.shape.PointUndirectedGraph` method), 194

`range()` (`menpo.shape.TexturedTriMesh` method), 253

`range()` (`menpo.shape.TriMesh` method), 233

`reconstruct()` (`menpo.model.LinearVectorModel` method), 131

`reconstruct()` (`menpo.model.MeanLinearVectorModel` method), 133

`reconstruct()` (`menpo.model.PCAModel` method), 142

`reconstruct()` (`menpo.model.PCAVectorModel` method), 152

`reconstruct_vector()` (`menpo.model.PCAModel` method), 143

`reconstruct_vectors()` (`menpo.model.LinearVectorModel` method), 131

`reconstruct_vectors()` (`menpo.model.MeanLinearVectorModel` method), 133

reconstruct_vectors() (menpo.model.PCAModel method), 143
 reconstruct_vectors() (menpo.model.PCAVectorModel method), 152
 relative_location_edge() (menpo.shape.PointDirectedGraph method), 208
 relative_location_edge() (menpo.shape.PointTree method), 221
 relative_locations() (menpo.shape.PointDirectedGraph method), 208
 relative_locations() (menpo.shape.PointTree method), 221
 render() (menpo.visualize.MatplotlibRenderer method), 319
 render() (menpo.visualize.Renderer method), 318
 Renderer (class in menpo.visualize), 318
 rescale() (menpo.image.BooleanImage method), 57
 rescale() (menpo.image.Image method), 40
 rescale() (menpo.image.MaskedImage method), 78
 rescale_landmarks_to_diagonal_range() (menpo.image.BooleanImage method), 57
 rescale_landmarks_to_diagonal_range() (menpo.image.Image method), 41
 rescale_landmarks_to_diagonal_range() (menpo.image.MaskedImage method), 78
 rescale_pixels() (menpo.image.BooleanImage method), 58
 rescale_pixels() (menpo.image.Image method), 41
 rescale_pixels() (menpo.image.MaskedImage method), 79
 rescale_to_diagonal() (menpo.image.BooleanImage method), 58
 rescale_to_diagonal() (menpo.image.Image method), 42
 rescale_to_diagonal() (menpo.image.MaskedImage method), 79
 rescale_to_pointcloud() (menpo.image.BooleanImage method), 58
 rescale_to_pointcloud() (menpo.image.Image method), 42
 rescale_to_pointcloud() (menpo.image.MaskedImage method), 79
 resize() (menpo.image.BooleanImage method), 59
 resize() (menpo.image.Image method), 42
 resize() (menpo.image.MaskedImage method), 80
 rolled_channels() (menpo.image.BooleanImage method), 59
 rolled_channels() (menpo.image.Image method), 43
 rolled_channels() (menpo.image.MaskedImage method), 80
 rotate_ccw_about_centre() (in module menpo.transform), 256
 rotate_ccw_about_centre() (menpo.image.BooleanImage method), 59
 rotate_ccw_about_centre() (menpo.image.Image method), 43
 rotate_ccw_about_centre() (menpo.image.MaskedImage method), 80
 Rotation (class in menpo.transform), 267
 rotation_matrix (menpo.transform.AlignmentRotation attribute), 297
 rotation_matrix (menpo.transform.Rotation attribute), 271

S

sample() (menpo.image.BooleanImage method), 60
 sample() (menpo.image.Image method), 44
 sample() (menpo.image.MaskedImage method), 81
 save_figure() (menpo.visualize.MatplotlibRenderer method), 319
 save_figure() (menpo.visualize.Renderer method), 318
 save_figure_widget() (menpo.visualize.MatplotlibRenderer method), 320
 scale (menpo.transform.AlignmentUniformScale attribute), 304
 scale (menpo.transform.NonUniformScale attribute), 282
 scale (menpo.transform.UniformScale attribute), 278
 Scale() (in module menpo.transform), 274
 scale_about_centre() (in module menpo.transform), 256
 set_boundary_pixels() (menpo.image.MaskedImage method), 82
 set_h_matrix() (menpo.transform.Affine method), 262
 set_h_matrix() (menpo.transform.AlignmentAffine method), 287
 set_h_matrix() (menpo.transform.AlignmentRotation method), 296
 set_h_matrix() (menpo.transform.AlignmentSimilarity method), 291
 set_h_matrix() (menpo.transform.AlignmentTranslation method), 300
 set_h_matrix() (menpo.transform.AlignmentUniformScale method), 303
 set_h_matrix() (menpo.transform.Homogeneous method), 259
 set_h_matrix() (menpo.transform.NonUniformScale method), 281
 set_h_matrix() (menpo.transform.Rotation method), 270
 set_h_matrix() (menpo.transform.Similarity method), 266
 set_h_matrix() (menpo.transform.Translation method), 273
 set_h_matrix() (menpo.transform.UniformScale method), 277
 set_masked_pixels() (menpo.image.MaskedImage method), 82
 set_patches() (menpo.image.BooleanImage method), 60
 set_patches() (menpo.image.Image method), 44
 set_patches() (menpo.image.MaskedImage method), 82

`set_patches_around_landmarks()` (menpo.image.BooleanImage method), 61

`set_patches_around_landmarks()` (menpo.image.Image method), 44

`set_patches_around_landmarks()` (menpo.image.MaskedImage method), 82

`set_rotation_matrix()` (menpo.transform.AlignmentRotation target attribute), 296

`set_rotation_matrix()` (menpo.transform.Rotation target attribute), 270

`set_target()` (menpo.base.Targetable method), 23

`set_target()` (menpo.transform.AlignmentAffine method), 287

`set_target()` (menpo.transform.AlignmentRotation target attribute), 296

`set_target()` (menpo.transform.AlignmentSimilarity target attribute), 291

`set_target()` (menpo.transform.AlignmentTranslation target attribute), 300

`set_target()` (menpo.transform.AlignmentUniformScale target attribute), 304

`set_target()` (menpo.transform.base.alignment.Alignment target attribute), 316

`set_target()` (menpo.transform.ThinPlateSplines target attribute), 283

`setdefault()` (menpo.landmark.LandmarkGroup method), 100

`setdefault()` (menpo.landmark.LandmarkManager method), 98

Shape (class in menpo.shape.base), 157

shape (menpo.image.BooleanImage attribute), 64

shape (menpo.image.Image attribute), 47

shape (menpo.image.MaskedImage attribute), 85

Similarity (class in menpo.transform), 263

source (menpo.transform.AlignmentAffine attribute), 288

source (menpo.transform.AlignmentRotation attribute), 297

source (menpo.transform.AlignmentSimilarity attribute), 292

source (menpo.transform.AlignmentTranslation attribute), 300

source (menpo.transform.AlignmentUniformScale attribute), 304

source (menpo.transform.base.alignment.Alignment attribute), 316

source (menpo.transform.ThinPlateSplines attribute), 284

`sparse_hog()` (in module menpo.feature), 94

`star_graph()` (in module menpo.shape), 223

`sum_channels()` (in module menpo.feature), 96

target (menpo.transform.AlignmentRotation attribute), 297

target (menpo.transform.AlignmentSimilarity attribute), 292

target (menpo.transform.AlignmentTranslation attribute), 301

target (menpo.transform.AlignmentUniformScale attribute), 305

target (menpo.transform.base.alignment.Alignment attribute), 316

target (menpo.transform.ThinPlateSplines attribute), 284

Targetable (class in menpo.base), 22

`tcoords_pixel_scaled()` (menpo.shape.TexturedTriMesh method), 253

TexturedTriMesh (class in menpo.shape), 244

ThinPlateSplines (class in menpo.transform), 282

`tojson()` (menpo.landmark.LandmarkGroup method), 100

`tojson()` (menpo.shape.ColouredTriMesh method), 243

`tojson()` (menpo.shape.PointCloud method), 165

`tojson()` (menpo.shape.PointDirectedGraph method), 208

`tojson()` (menpo.shape.PointTree method), 221

`tojson()` (menpo.shape.PointUndirectedGraph method), 194

`tojson()` (menpo.shape.TexturedTriMesh method), 253

`tojson()` (menpo.shape.TriMesh method), 233

`tongue_ibug_19_to_tongue_ibug_19()` (in module menpo.landmark), 125

Transform (class in menpo.transform), 310

Transformable (class in menpo.transform.base), 312

TransformChain (class in menpo.transform), 305

Translation (class in menpo.transform), 271

translation_component (menpo.transform.Affine attribute), 263

translation_component (menpo.transform.AlignmentAffine attribute), 288

translation_component (menpo.transform.AlignmentRotation attribute), 297

translation_component (menpo.transform.AlignmentSimilarity attribute), 292

translation_component (menpo.transform.AlignmentTranslation attribute), 301

translation_component (menpo.transform.AlignmentUniformScale attribute), 305

translation_component (menpo.transform.NonUniformScale attribute), 282

translation_component (menpo.transform.Rotation attribute), 271

translation_component (menpo.transform.Similarity attribute), 267

translation_component (menpo.transform.Translation attribute), 274

translation_component (menpo.transform.UniformScale attribute), 278

Tree (class in menpo.shape), 177

T

tri_areas() (menpo.shape.ColouredTriMesh method), 243
 tri_areas() (menpo.shape.TexturedTriMesh method), 253
 tri_areas() (menpo.shape.TriMesh method), 233
 tri_normals() (menpo.shape.ColouredTriMesh method), 243
 tri_normals() (menpo.shape.TexturedTriMesh method), 253
 tri_normals() (menpo.shape.TriMesh method), 233
 trim_components() (menpo.model.PCAModel method), 143
 trim_components() (menpo.model.PCAVectorModel method), 152
 TriMesh (class in menpo.shape), 224
 true_indices() (menpo.image.BooleanImage method), 61

U

UndirectedGraph (class in menpo.shape), 166
 UniformScale (class in menpo.transform), 275
 unique_edge_indices() (menpo.shape.ColouredTriMesh method), 243
 unique_edge_indices() (menpo.shape.TexturedTriMesh method), 253
 unique_edge_indices() (menpo.shape.TriMesh method), 233
 unique_edge_lengths() (menpo.shape.ColouredTriMesh method), 243
 unique_edge_lengths() (menpo.shape.TexturedTriMesh method), 254
 unique_edge_lengths() (menpo.shape.TriMesh method), 233
 unique_edge_vectors() (menpo.shape.ColouredTriMesh method), 243
 unique_edge_vectors() (menpo.shape.TexturedTriMesh method), 254
 unique_edge_vectors() (menpo.shape.TriMesh method), 233
 update() (menpo.landmark.LandmarkGroup method), 100
 update() (menpo.landmark.LandmarkManager method), 98

V

values() (menpo.landmark.LandmarkGroup method), 100
 values() (menpo.landmark.LandmarkManager method), 98
 variance() (menpo.model.PCAModel method), 143
 variance() (menpo.model.PCAVectorModel method), 153
 variance_ratio() (menpo.model.PCAModel method), 143
 variance_ratio() (menpo.model.PCAVectorModel method), 153
 VComposable (class in menpo.transform.base.composable), 317
 vector_128_dsift() (in module menpo.feature), 93
 Vectorizable (class in menpo.base), 21

vertex_normals() (menpo.shape.ColouredTriMesh method), 243
 vertex_normals() (menpo.shape.TexturedTriMesh method), 254
 vertex_normals() (menpo.shape.TriMesh method), 233
 vertices (menpo.shape.DirectedGraph attribute), 177
 vertices (menpo.shape.PointDirectedGraph attribute), 209
 vertices (menpo.shape.PointTree attribute), 223
 vertices (menpo.shape.PointUndirectedGraph attribute), 195
 vertices (menpo.shape.Tree attribute), 182
 vertices (menpo.shape.UndirectedGraph attribute), 171
 vertices_at_depth() (menpo.shape.PointTree method), 222
 vertices_at_depth() (menpo.shape.Tree method), 181
 view_patches() (in module menpo.visualize), 320
 view_widget() (menpo.image.BooleanImage method), 61
 view_widget() (menpo.image.Image method), 45
 view_widget() (menpo.image.MaskedImage method), 83
 view_widget() (menpo.landmark.LandmarkGroup method), 100
 view_widget() (menpo.landmark.LandmarkManager method), 98
 view_widget() (menpo.shape.ColouredTriMesh method), 244
 view_widget() (menpo.shape.PointCloud method), 166
 view_widget() (menpo.shape.PointDirectedGraph method), 208
 view_widget() (menpo.shape.PointTree method), 222
 view_widget() (menpo.shape.PointUndirectedGraph method), 194
 view_widget() (menpo.shape.TexturedTriMesh method), 254
 view_widget() (menpo.shape.TriMesh method), 234
 Viewable (class in menpo.visualize), 318
 VInvertible (class in menpo.transform.base.invertible), 317

W

warp_to_mask() (menpo.image.BooleanImage method), 61
 warp_to_mask() (menpo.image.Image method), 45
 warp_to_mask() (menpo.image.MaskedImage method), 83
 warp_to_shape() (menpo.image.BooleanImage method), 62
 warp_to_shape() (menpo.image.Image method), 46
 warp_to_shape() (menpo.image.MaskedImage method), 84
 whitened_components() (menpo.model.PCAModel method), 143
 whitened_components() (menpo.model.PCAVectorModel method), 153
 width (menpo.image.BooleanImage attribute), 64

width (menpo.image.Image attribute), [47](#)
width (menpo.image.MaskedImage attribute), [85](#)
with_labels() (menpo.landmark.LandmarkGroup
method), [101](#)
without_labels() (menpo.landmark.LandmarkGroup
method), [101](#)

Z

zoom() (menpo.image.BooleanImage method), [62](#)
zoom() (menpo.image.Image method), [46](#)
zoom() (menpo.image.MaskedImage method), [84](#)